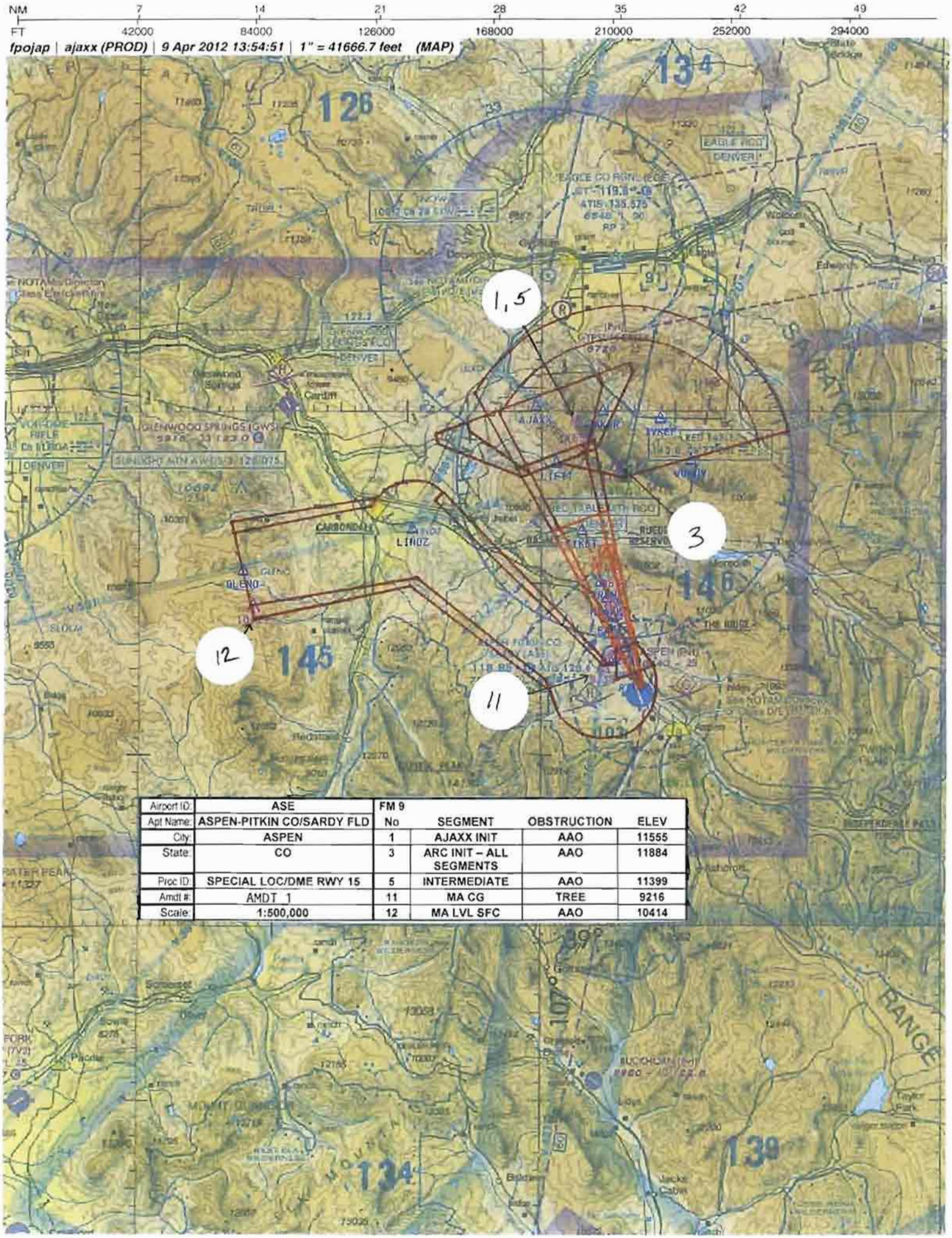

Airport ID:	ASE	FM 9			
Apt Name:	ASPEN-PITKIN CO/SARDY FLD	No	SEGMENT	OBSTRUCTION	ELEV
City:	ASPEN	1	AJAXX INIT	AAO	11555
State:	CO	3	ARC INIT – ALL SEGMENTS	AAO	11884
Proc ID:	SPECIAL LOC/DME RWY 15	5	INTERMEDIATE	AAO	11399
Amdt #:	AMDT 1	11	MA CG	TREE	9216
Scale:	1:500,000	12	MA LVL SFC	AAO	10414

Airport ID	ASE	FM 3			
Apt Name	ASPEN-PITKIN CO/SARDY FLD	No	SEGMENT	OBSTRUCTION	ELEV
City	ASPEN	14	ALT MISSED LVL SFC	AAO	11066
State	CO	#	ALT MA HOLDING	AAO	11559
Proc ID	SPECIAL LOC/DME RWY 15				
Amdt #	AMDT 1				
Scale	1:500,000				

NM 7 14 21 28 35 42 49 56 63 70
FT 42000 84000 126000 168000 210000 252000 294000 336000 378000 420000
fpojap | ajaxx (PROD) | 12 Apr 2012 15:13:23 | 1" = 41666.7 feet (MAP)
Airport ID ASE
Apt Name ASPEN-PITKIN CO/SARDY FLD
City ASPEN
State CO
Proc ID SPECIAL LOC/DME RWY 15
Amdt # AMDT 1
Scale 1:500,000
FM 9
No SEGMENT OBSTRUCTION ELEV
% CLIMB-IN-HOLD AAD 13163
CRATER PEAK

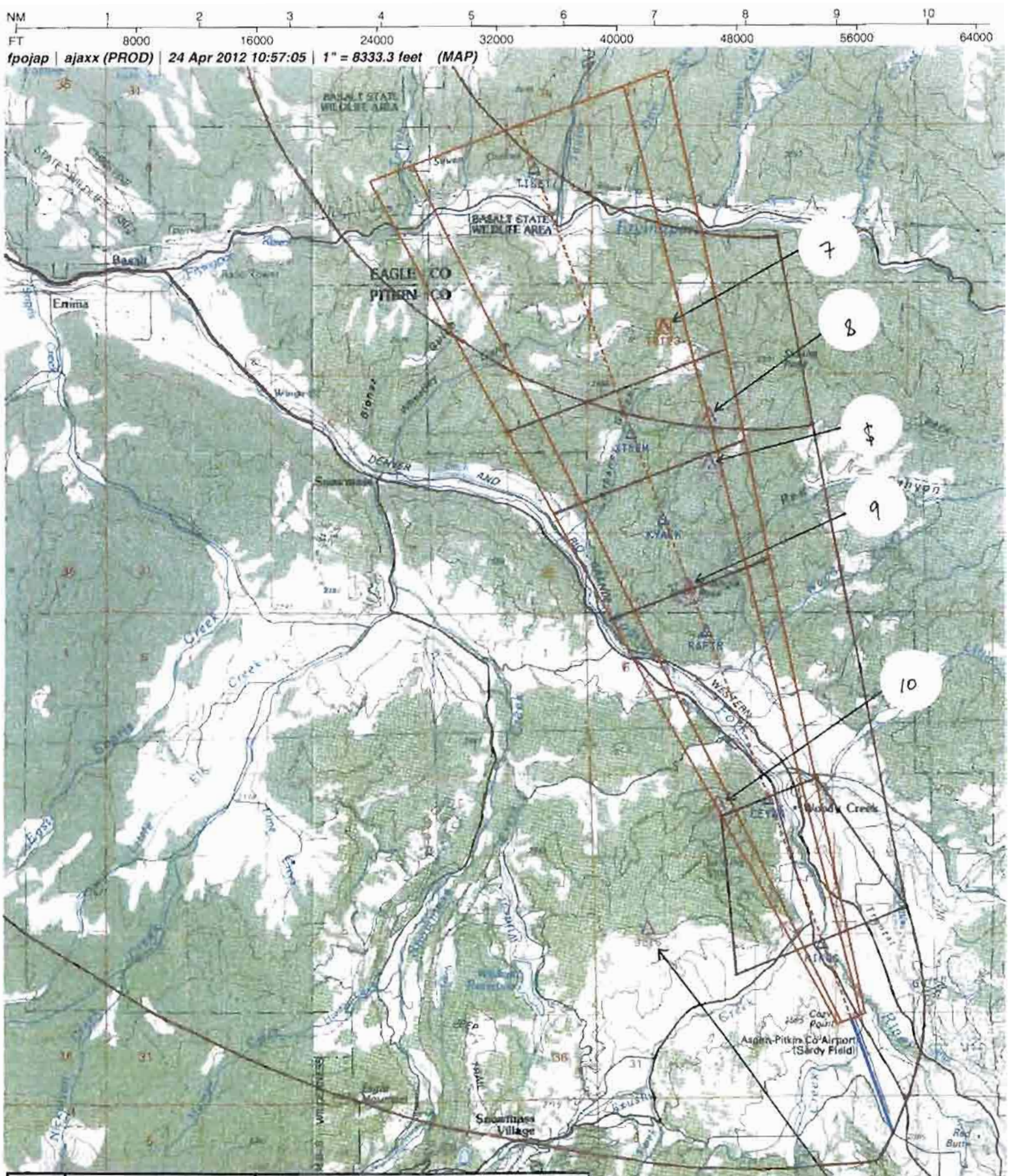

Airport ID:	ASE	FM 9			
Apt Name:	ASPEN-PITKIN CO/SARDY FLD	No	SEGMENT	OBSTRUCTION	ELEV
City:	ASPEN	7	FINAL	TREE	10123
State:	CO	8	FINAL STEPDOWN	TREE	9859
Proc ID:	SPECIAL LOC/DME RWY 15	9	FINAL STEPDOWN/ 7:1 OBST	TERRAIN	9239
Amdt #:	AMDT 1	10	FINAL STEPDOWN	TREE	8539
Scale:	1:100,000	$	7:1 OBST	TREE	9579
		11	MA CG	TREE	9216

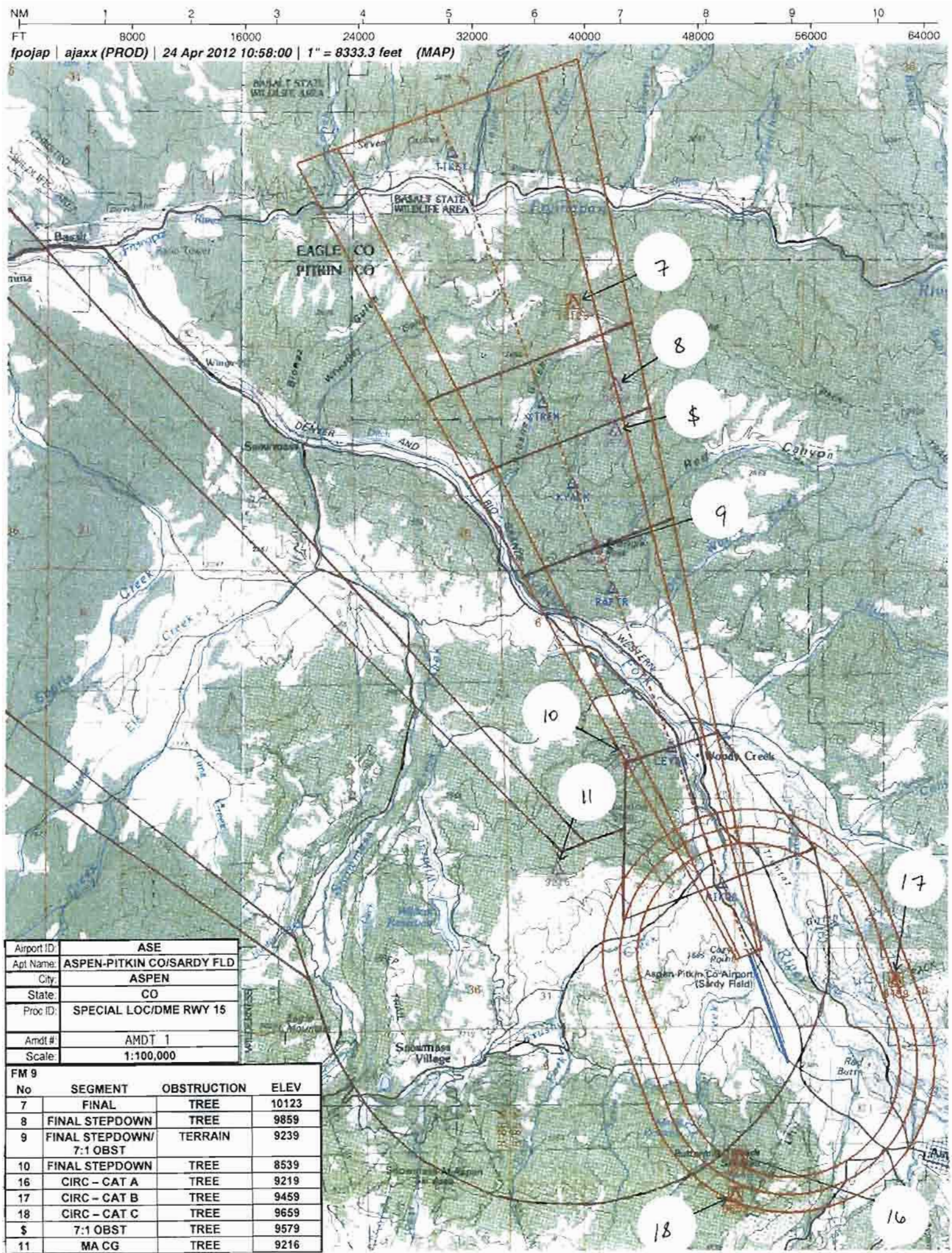

Airport ID:	ASE
Apt Name:	ASPEN-PITKIN CO/SARDY FLD
City:	ASPEN
State:	CO
Proc ID:	SPECIAL LOC/DME RWY 15
Amdt #:	AMDT 1
Scale:	1:100,000

FM 9

No	SEGMENT	OBSTRUCTION	ELEV
7	FINAL	TREE	10123
8	FINAL STEPDOWN	TREE	9859
9	FINAL STEPDOWN/ 7:1 OBST	TERRAIN	9239
10	FINAL STEPDOWN	TREE	8539
16	CIRC – CAT A	TREE	9219
17	CIRC – CAT B	TREE	9459
18	CIRC – CAT C	TREE	9659
$	7:1 OBST	TREE	9579
11	MA CG	TREE	9216

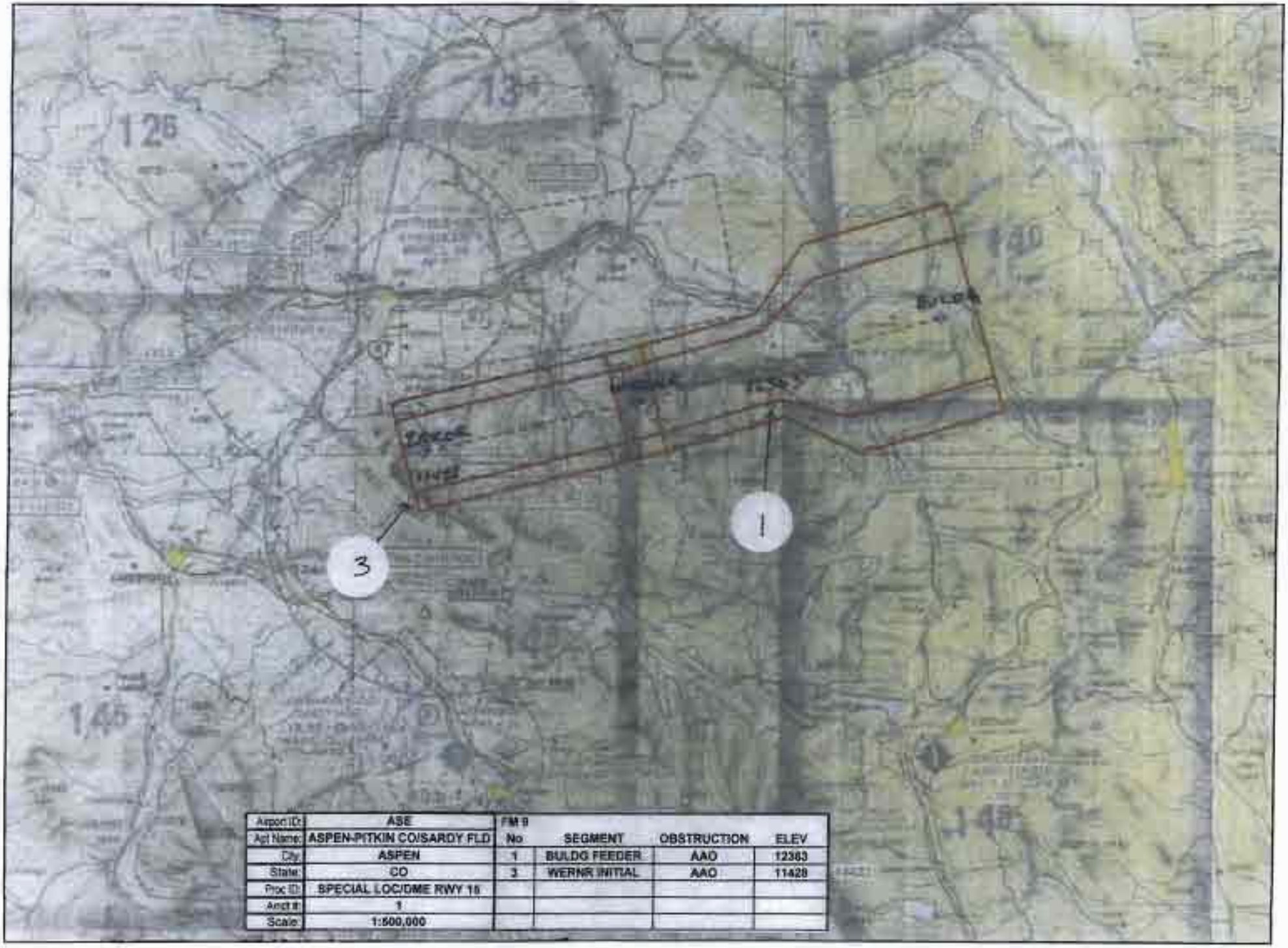

Airport ID:	ASE	FM 9			
Apt Name:	ASPEN-PITKIN CO/SARDY FLD	No	SEGMENT	OBSTRUCTION	ELEV
City:	ASPEN	1	BULDG FEEDER	AAO	12363
State:	CO	3	WERNR INITIAL	AAO	11428
Proc ID:	SPECIAL LOC/DME RWY 15				
Amdt #:	1				
Scale:	1:500,000				