NM 7 14 21 28 35 42 49 56 63 70
FT 42000 84000 126000 168000 210000 252000 294000 336000 378000 420000

fporos | afjrnav27 (PROD) | 8 Jun 2012 12:19:08 | 1" = 41666.7 feet (MAP)

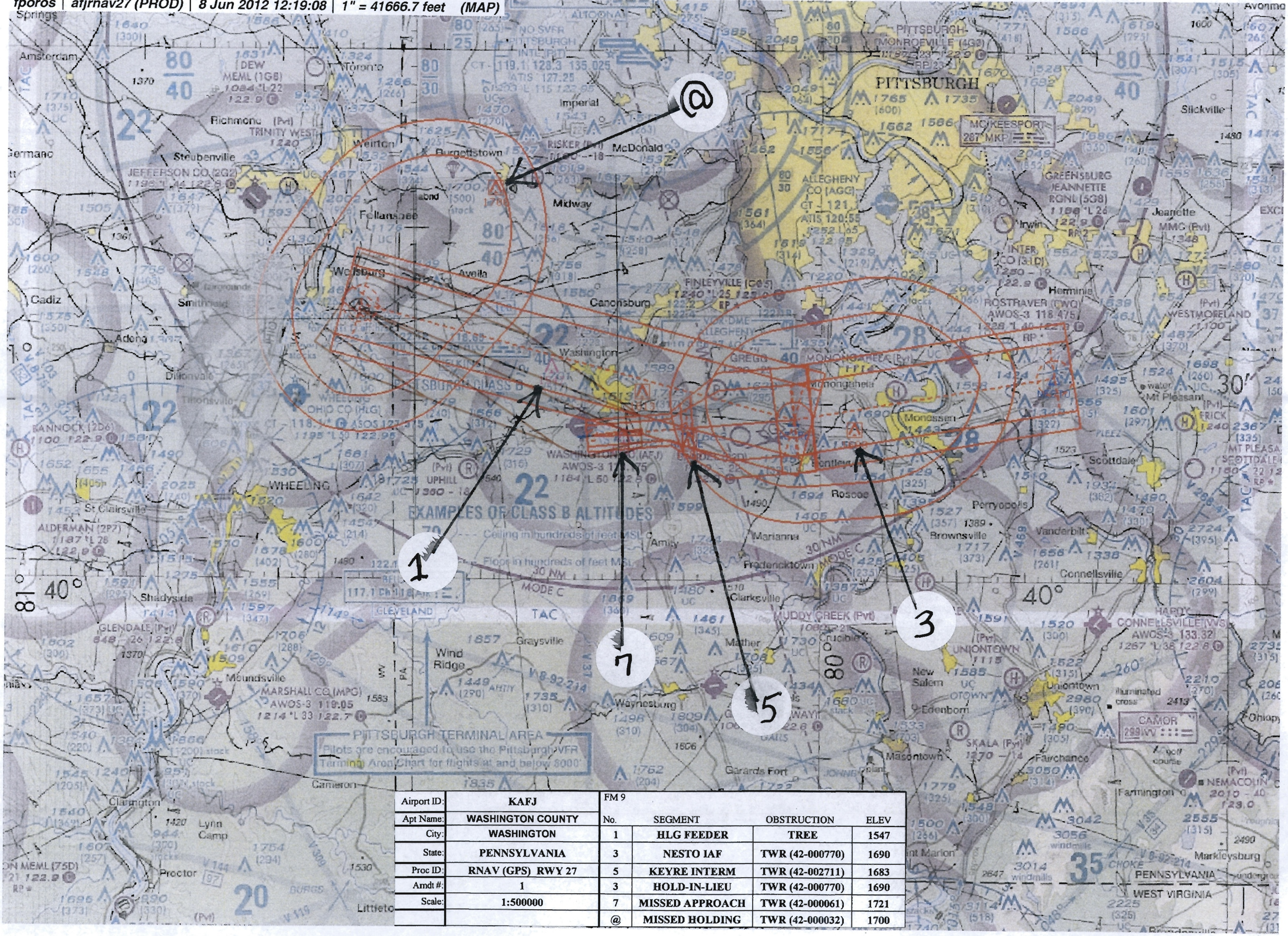

Airport ID:	KAFJ	FM 9			
Apt Name:	WASHINGTON COUNTY	No.	SEGMENT	OBSTRUCTION	ELEV
City:	WASHINGTON	1	HLG FEEDER	TREE	1547
State:	PENNSYLVANIA	3	NESTO IAF	TWR (42-000770)	1690
Proc ID:	RNAV (GPS) RWY 27	5	KEYRE INTERM	TWR (42-002711)	1683
Amdt #:	1	3	HOLD-IN-LIEU	TWR (42-000770)	1690
Scale:	1:500000	7	MISSED APPROACH	TWR (42-000061)	1721
		@	MISSED HOLDING	TWR (42-000032)	1700

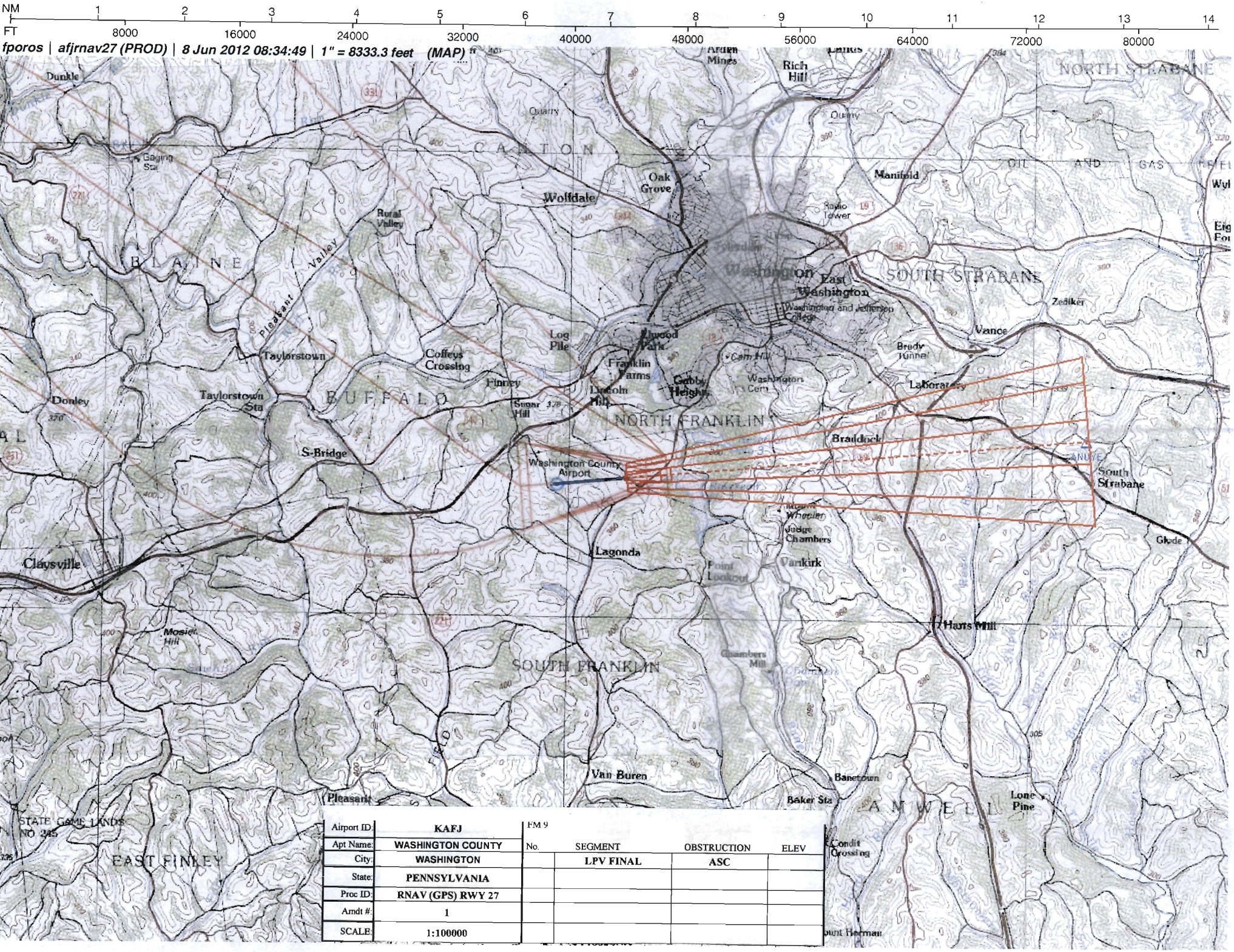

Airport ID:	KAFJ
Apt Name:	WASHINGTON COUNTY
City:	WASHINGTON
State:	PENNSYLVANIA
Proc ID:	RNAV (GPS) RWY 27
Amdt #:	1
SCALE:	1:100000

FM 9

No.	SEGMENT	OBSTRUCTION	ELEV
	LPV FINAL	ASC	

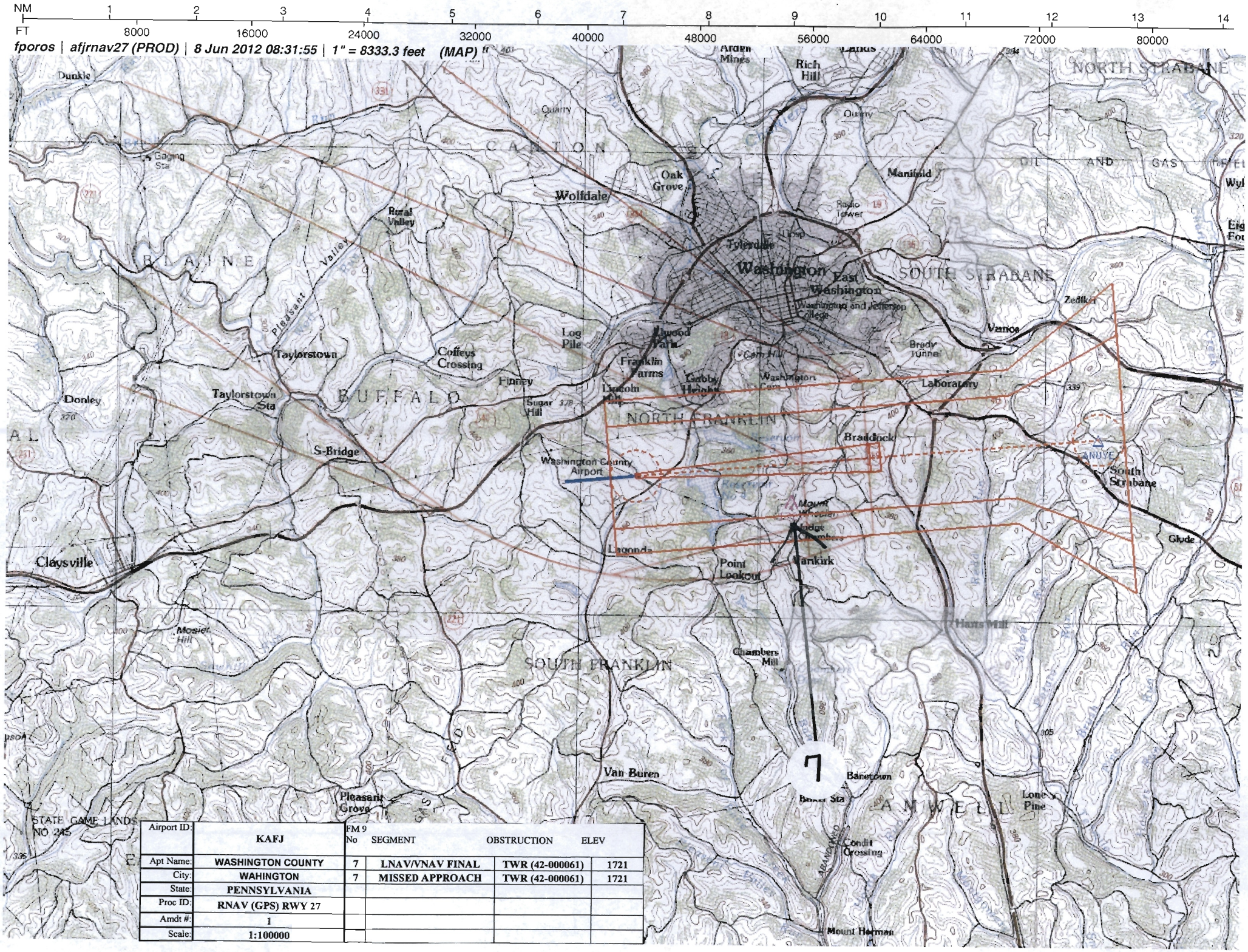

Airport ID:	KAFJ	FM 9 No	SEGMENT	OBSTRUCTION	ELEV
Apt Name:	WASHINGTON COUNTY	7	LNAV/VNAV FINAL	TWR (42-000061)	1721
City:	WAHINGTON	7	MISSED APPROACH	TWR (42-000061)	1721
State:	PENNSYLVANIA				
Proc ID:	RNAV (GPS) RWY 27				
Amdt #:	1				
Scale:	1:100000				

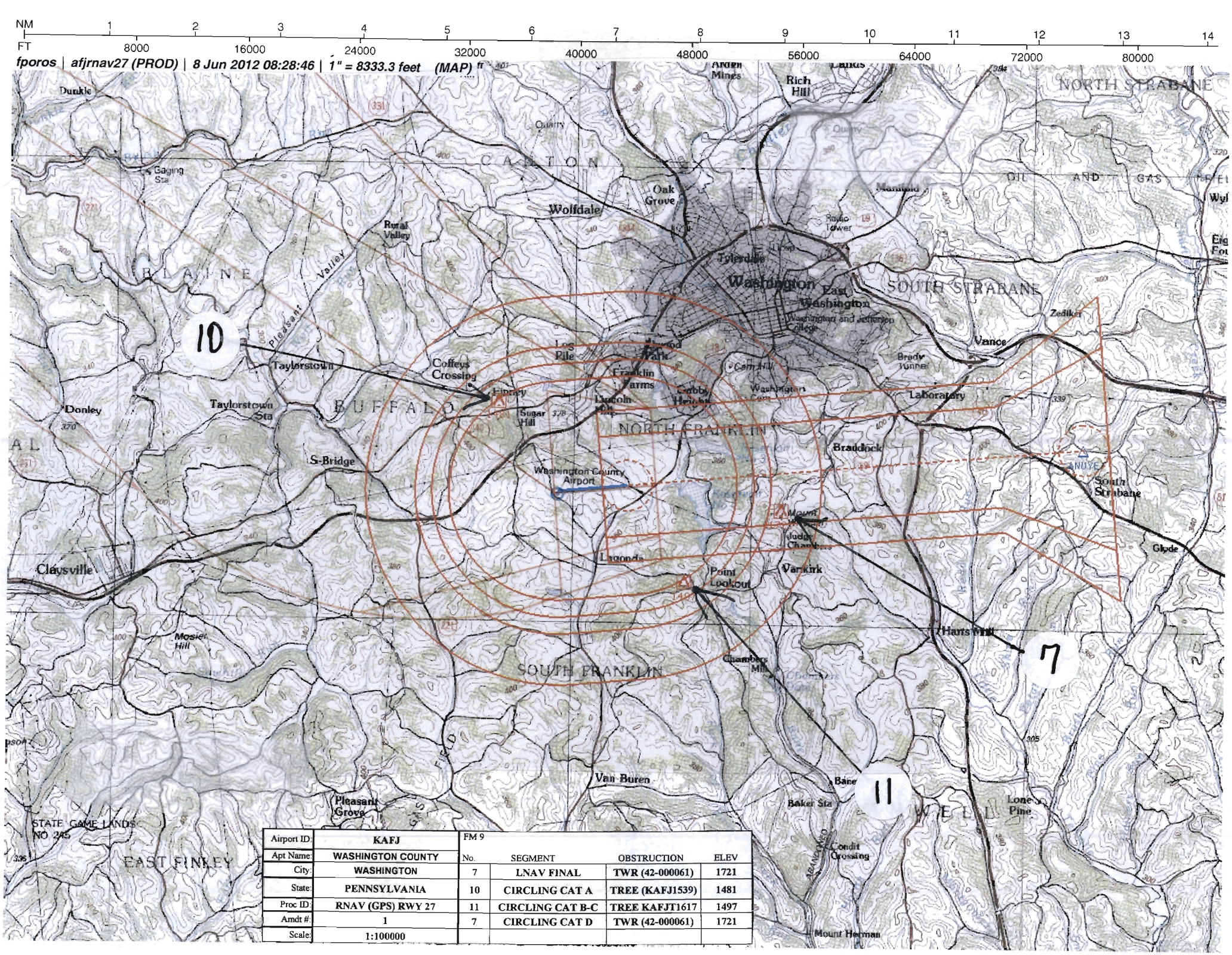

Airport ID:	KAFJ
Apt Name:	WASHINGTON COUNTY
City:	WASHINGTON
State:	PENNSYLVANIA
Proc ID:	RNAV (GPS) RWY 27
Amdt #:	1
Scale:	1:100000

FM 9

No.	SEGMENT	OBSTRUCTION	ELEV
7	LNAV FINAL	TWR (42-000061)	1721
10	CIRCLING CAT A	TREE (KAFJ1539)	1481
11	CIRCLING CAT B-C	TREE KAFJT1617	1497
7	CIRCLING CAT D	TWR (42-000061)	1721