LOC-D

SAN DIEGO/ GILLESPIE FIELD (SEE)

LOC I-SEE	APP CRS	Rwy ldg	N/A
110.5	269°	TDZE	N/A
		Apt Elev	388

Circling NA NE of Rwys 27R-17. Visibility reduction by helicopters NA. When local altimeter setting not received, use Miramar MCAS altimeter setting and increase all MDA 40 feet. Circling Rwy 27L NA at night. When VGSI inop, Circling Rwys 9L, 17, 27R and 35 NA at night.

MISSED APPROACH: Climbing left turn to 3000 direct MZB VORTAC and hold.

ATIS	SOCAL APP CON	GILLESPIE TOWER*	GND CON	CLNC DEL	UNICOM
125.45	124.35 279.625	120.7 (CTAF) 257.8	121.7	125.1	123.05

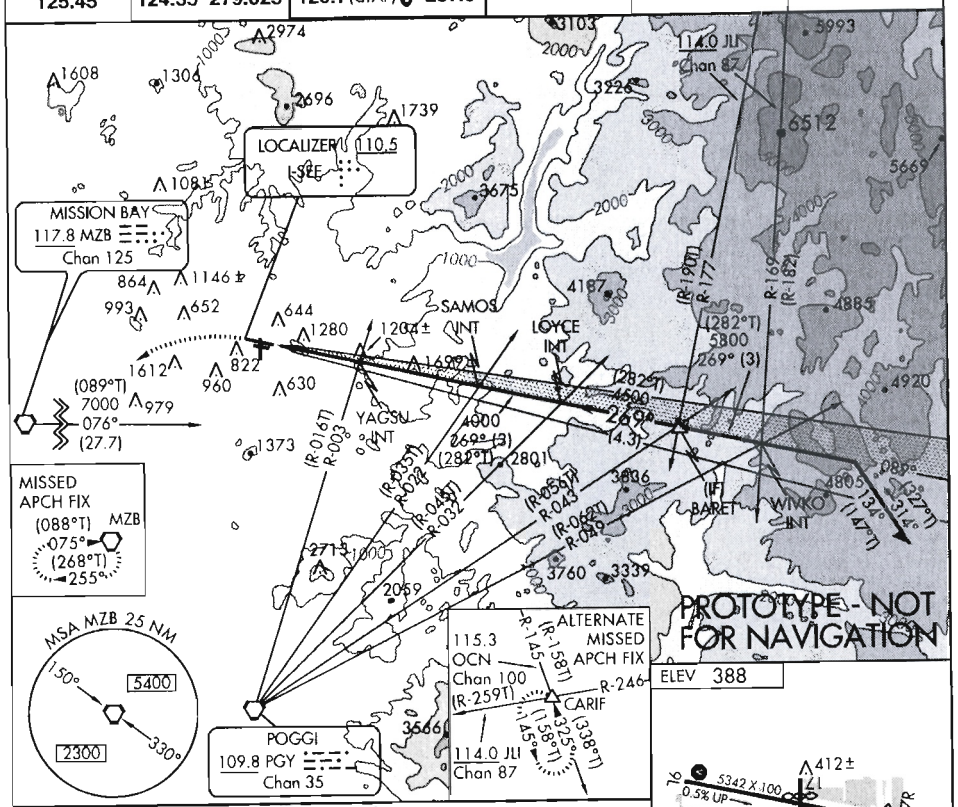

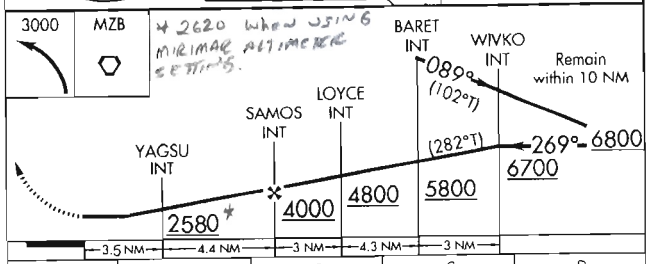

ELEV 388

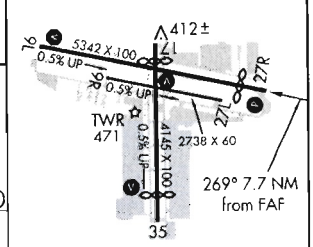

466 ±
465 ±

MIRL Rwys 9L-27R and 17-35
MIRL Rwy 9R-27L
REIL Rwy 27R

CATEGORY	A	B	C	D
CIRCLING	2580-1¼ 2312 (2400-1¼)	2580-1½ 2312 (2400-1½)	2580-3 2312 (2400-3)	
YAGSU FIX MINIMUMS (DUAL VOR RECEIVERS REQUIRED)				
CIRCLING	1460-1¼ 1072 (1100-1¼)	1460-1½ 1072 (1100-1½)	1460-3 1072 (1100-3)	

FAF to MAP 7.7 NM					
Knots	60	90	120	150	180
Min:Sec	7:42	5:08	3:51	3:05	2:34