NM 7 14 21 28 35 42 49

FT 42000 84000 126000 168000 210000 252000 294000

fpoaxn | bfi_vcoa (PROD) | 5 Dec 2011 11:34:36 | 1" = 41666.7 feet (MAP)

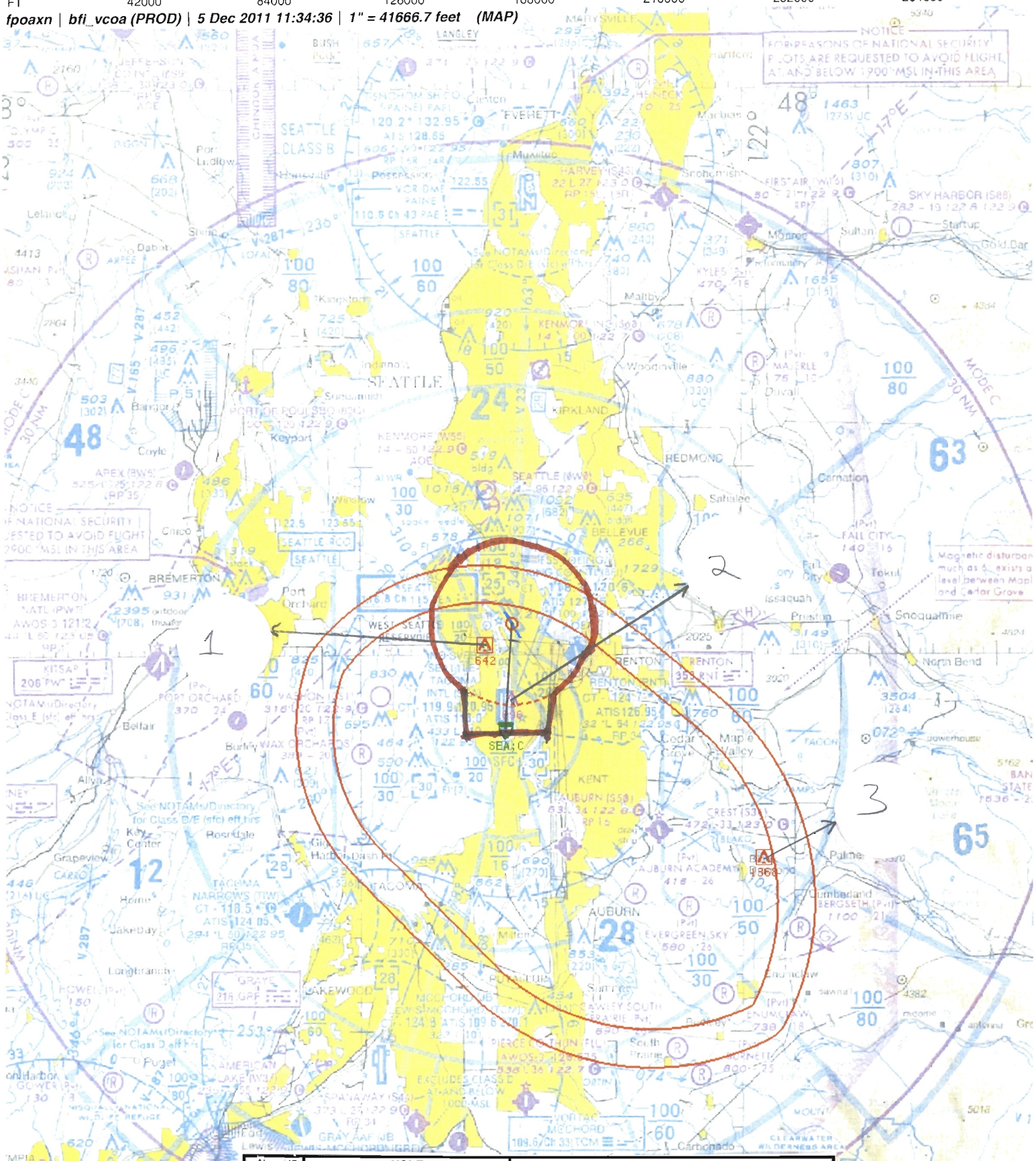

Airport ID:	KSLE	VCA			
Apt Name:	MCNARY FIELD	ID	SEGMENT	OBSTRUCTION	ELEV
City:	SALEM	1	PRELIMINARY SURFACE	TOWER	642
State:	OR	2	VCOA CTA	TOWER	696
Proc ID:	TEXTUAL DP 13L/R 31L/R	3	LEVEL SURFACE	AAO	1368
Number:	7				
Scale:	1:500,000				

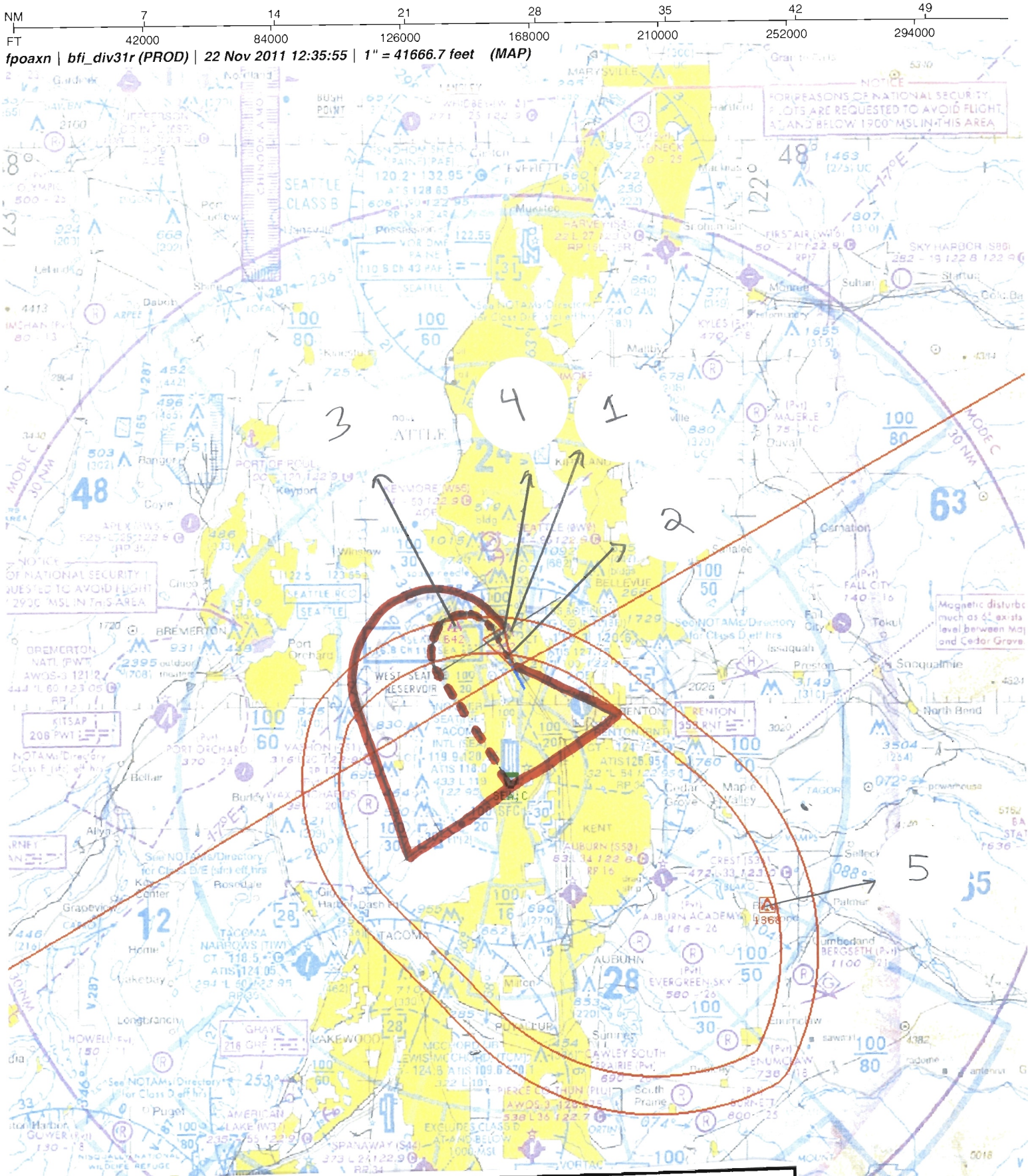

Airport ID:	KBFI	FM 9	RWY 31R ODP		
Apt Name:	BOEING FIELD	No	SEGMENT	OBSTRUCTION	ELEV
City:	SEATTLE	1	500 CGTA (371 CG), 400 CEILING,	TREE	362
State:	WA	2	371-CG	TREE	264
Proc ID:	TEXTUAL DP RWY 31R	3	240-CG & 800 CGTA	AAO	642
Number:	7	4	2 VISIBILITY	TREE	362
Scale:	1:500,000	5	LEVEL SURFACE	AAO	1368

NM 7 14 21 28 35 42 49

FT 42000 84000 126000 168000 210000 252000 294000

fpoaxn | bfi_div31l (PROD) | 21 Nov 2011 13:20:38 | 1" = 41666.7 feet (MAP)

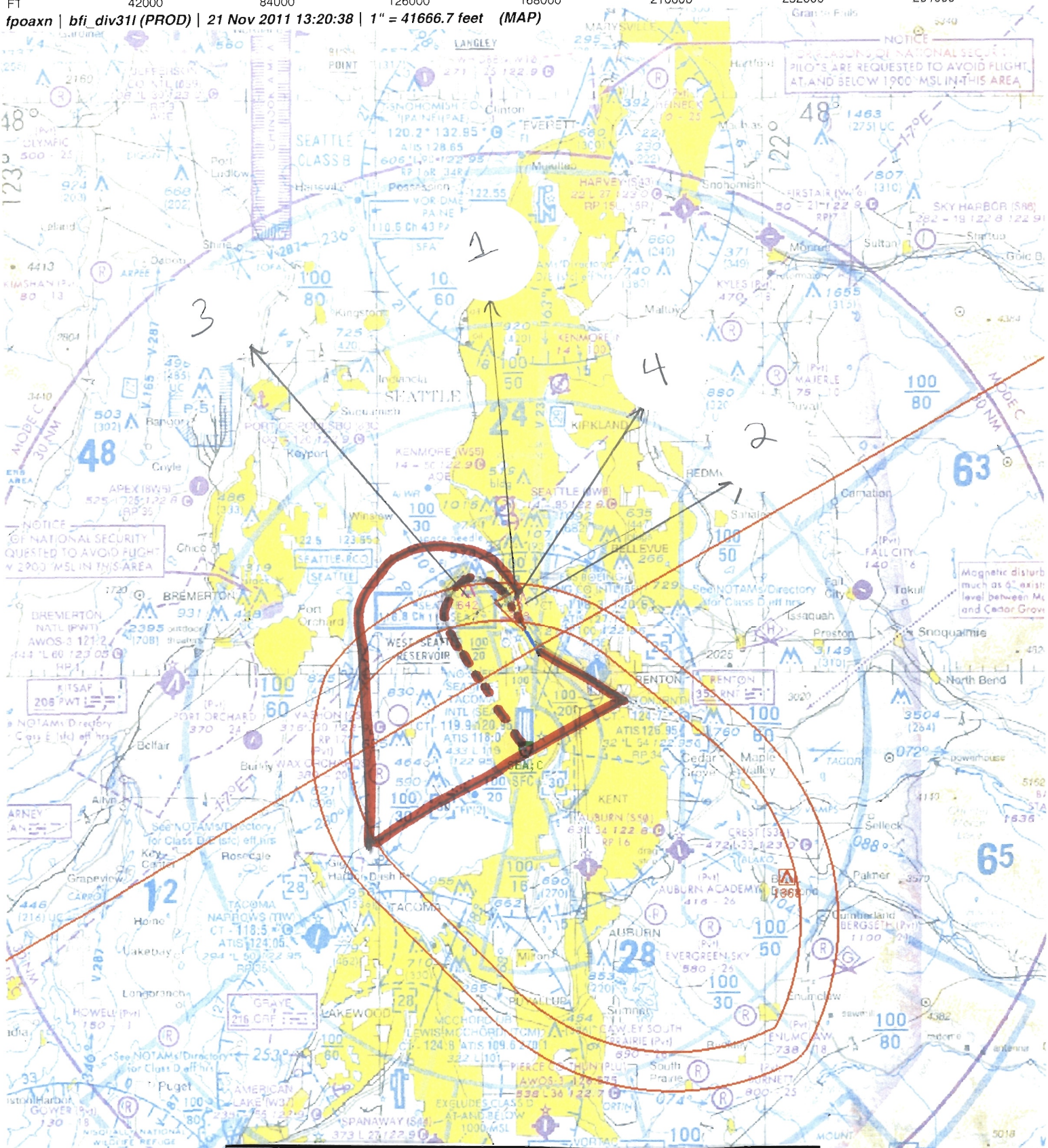

Airport ID:	KBFI	FM 9	RWY 31L ODP		
Apt Name:	BOEING FIELD	No	SEGMENT	OBSTRUCTION	ELEV
City:	SEATTLE	1	500 CGTA (480 CG)	TREE	313
State:	WA	2	480-CG	TREE	264
Proc ID:	TEXTUAL DP RWY 31L	3	265-CG & 900 CGTA	AAO	642
Number:	7	4	300 CLG, 1 1/4 VISI	TREE	280
Scale:	1:500,000	5	LEVEL SURFACE	AAO	1368

NM 7 14 21 28 35 42 49

FT 42000 84000 126000 168000 210000 252000 294000

fpoaxn | bfi_div13r (PROD) | 23 Nov 2011 10:31:10 | 1" = 41666.7 feet (MAP)

Airport ID:	KBFI	FM 9	RWY 13R ODP		
Apt Name:	BOEING FIELD	No	SEGMENT	OBSTRUCTION	ELEV
City:	SEATTLE	1	504 CG & 500 CEILING	TREE	493
State:	WA	2	386 CG	TREE	460
Proc ID:	TEXTUAL DP RWY 13R	3	900 CGTA	TOWER	443
Number:	7	4	1 3/4 VISIBILITY	TREE	479
Scale:	1:500,000	5	LEVEL SURFACE	AAO	1368

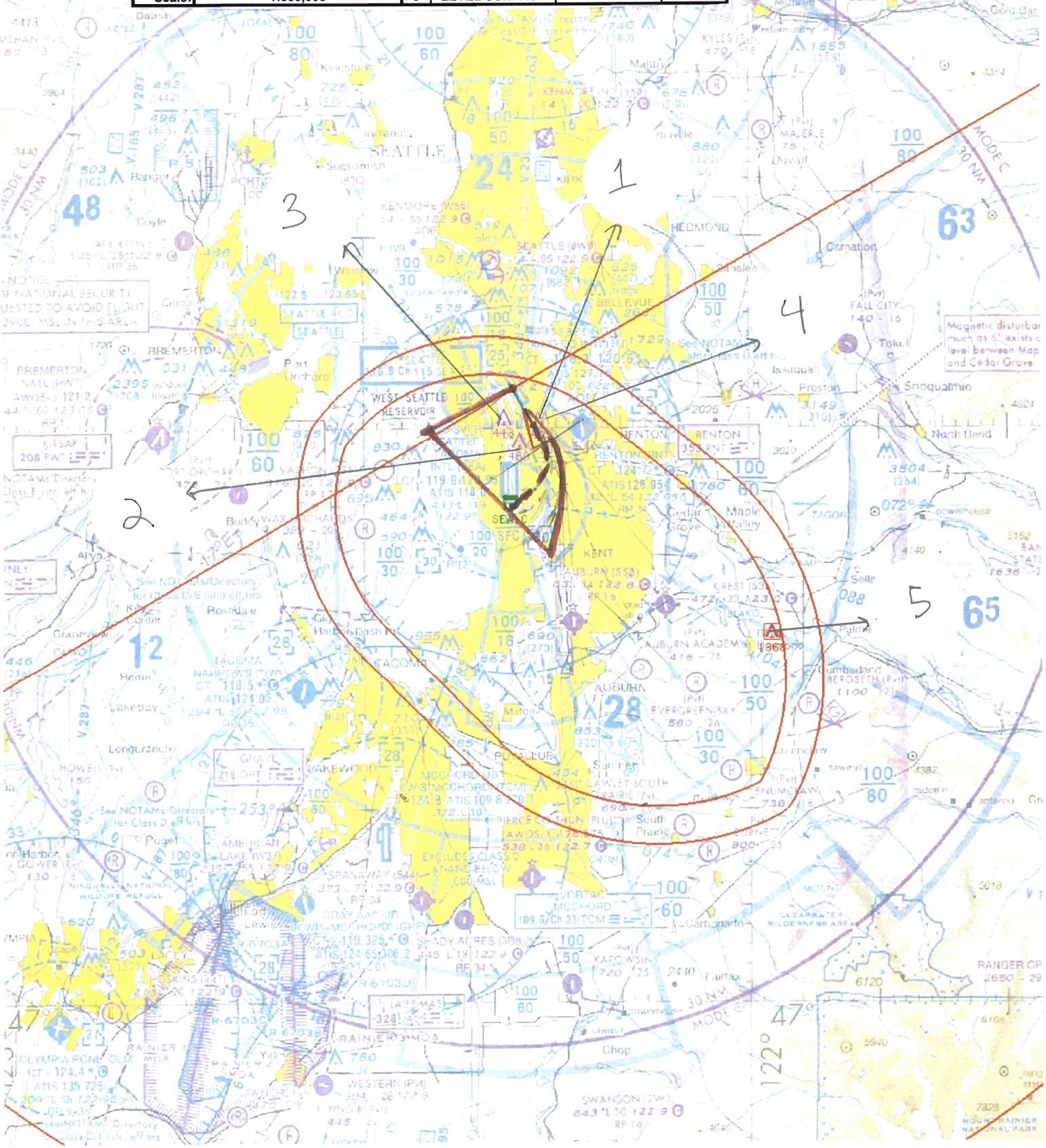

NM 7 14 21 28 35 42 49

FT 42000 84000 126000 168000 210000 252000 294000

fpoaxn | bfi_div13l (PROD) | 22 Nov 2011 16:08:06 | 1" = 41666.7 feet (MAP)

Airport ID:	KBFI	FM 9	RWY 13L ODP		
Apt Name:	BOEING FIELD	No	SEGMENT	OBSTRUCTION	ELEV
City:	SEATTLE	1	663 CG & 500 CGTA	TREE	330
State:	WA	2	250 CG & 800 CGTA	TREE	480
Proc ID:	TEXTUAL DP RWY 13L	3	500-CEILING	TREE	493
Number:	7	4	2 3/4 VISIBILITY	TREE	479
Scale:	1:500,000	5	LEVEL SURFACE	AAO	1368

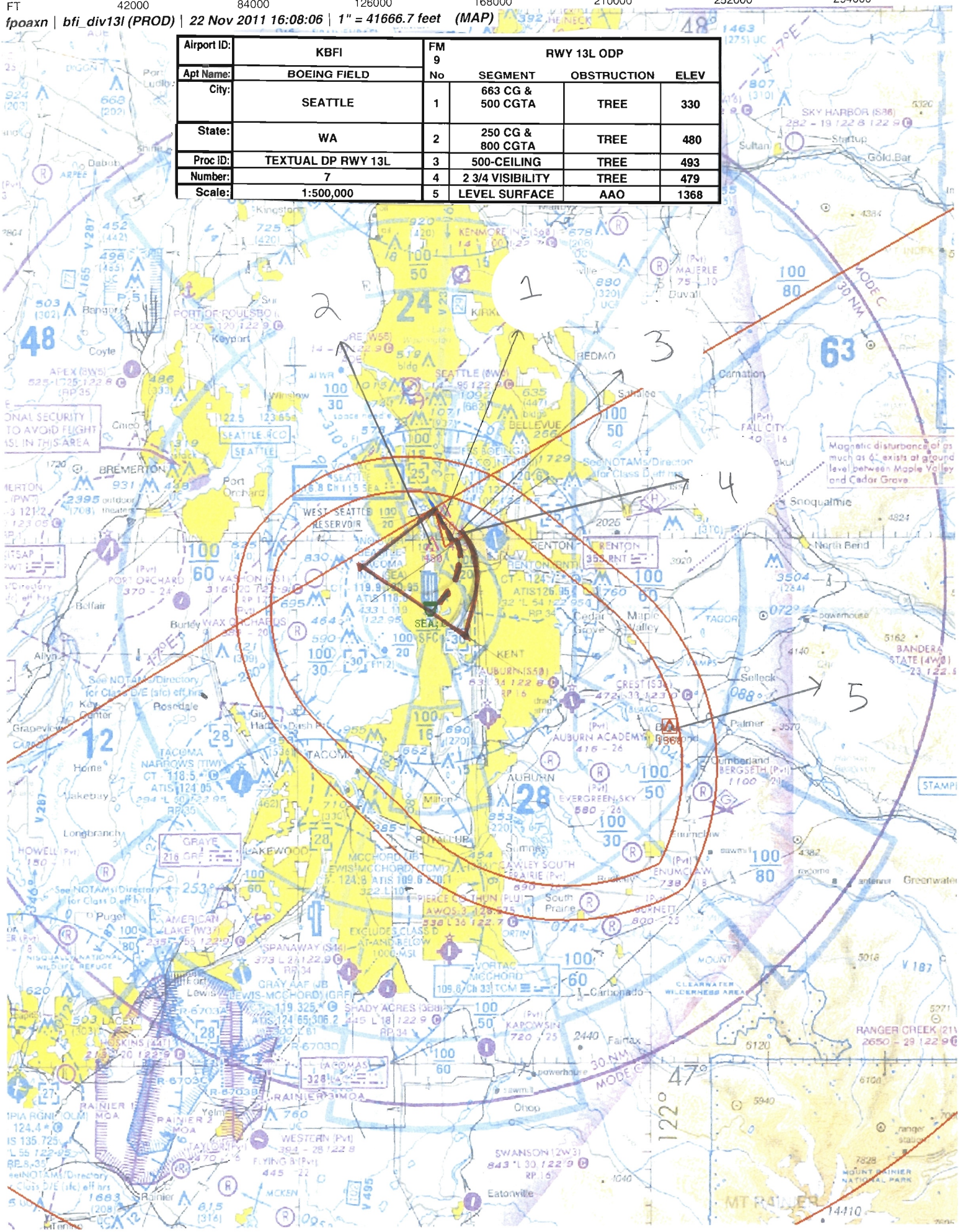

NM 1 2 3 4 5 6 7 8 9 10

FT 8000 16000 24000 32000 40000 48000 56000 64000

fpoaxn | bfi_vcoa (PROD) | 5 Dec 2011 11:34:08 | 1" = 8333.3 feet (MAP)

Airport ID:	KBFI	VCA			
Apt Name:	BOEING FIELD	ID	SEGMENT	OBSTRUCTION	ELEV
City:	SEATTLE	1	PRELIMINARY SURFACE	TOWER	642
State:	WA	2	VCOA CTA	TOWER	696
Proc ID:	TEXTUAL DP 13L/R 31L/R				
Number:	7				
Scale:	1:100,000				

NM 1 2 3 4 5 6 7 8 9 10

FT 8000 16000 24000 32000 40000 48000 56000 64000

fpoaxn | bfi_ica31r (PROD) | 22 Nov 2011 12:32:42 | 1" = 8333.3 feet (MAP)

Airport ID:	KBFI
Apt Name:	BOEING FIELD
City:	SEATTLE
State:	WA
Proc ID:	TEXTUAL DP RWY 31R
Number:	7
Scale:	1:100,000

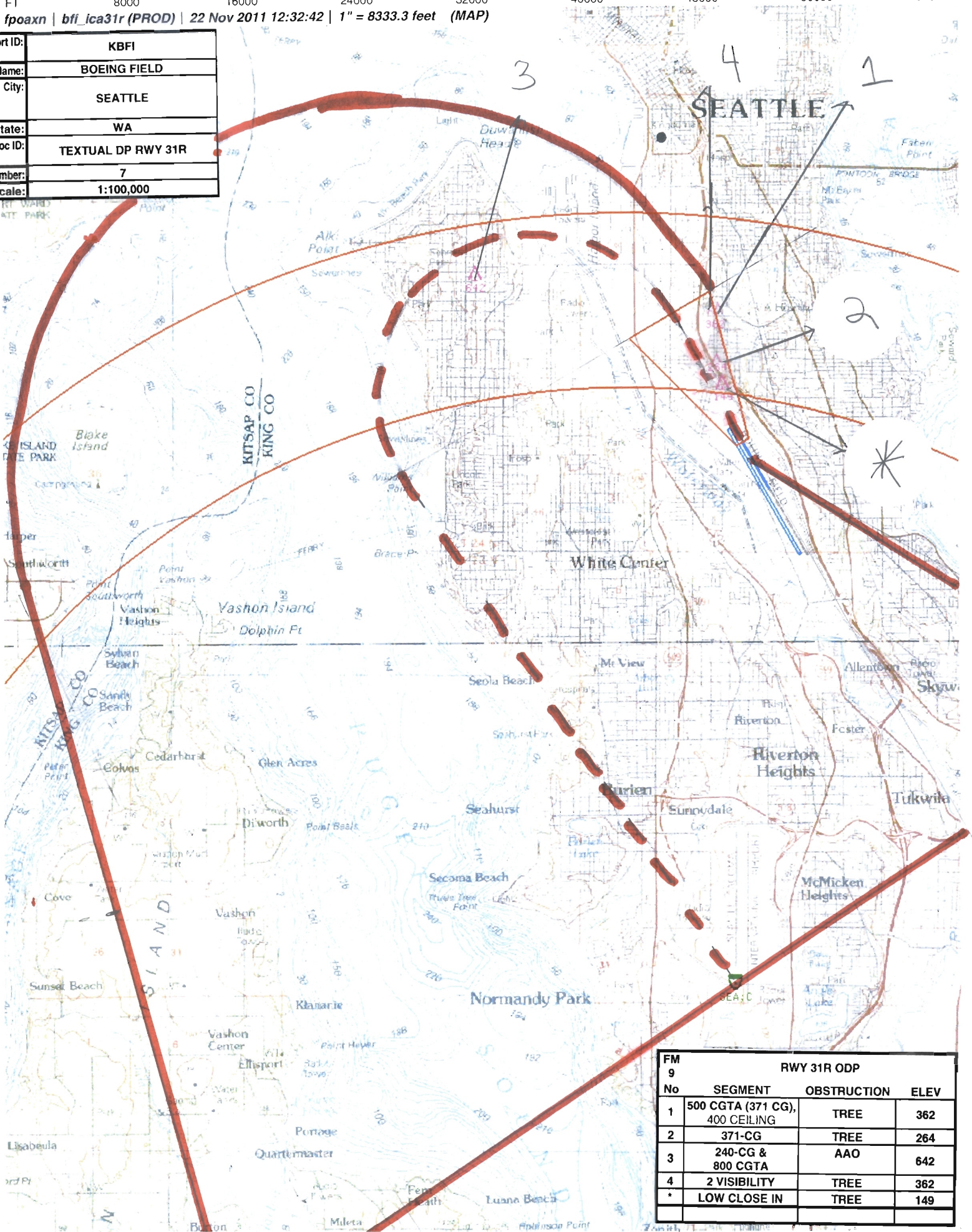

FM 9	RWY 31R ODP		
No	SEGMENT	OBSTRUCTION	ELEV
1	500 CGTA (371 CG), 400 CEILING	TREE	362
2	371-CG	TREE	264
3	240-CG & 800 CGTA	AAO	642
4	2 VISIBILITY	TREE	362
*	LOW CLOSE IN	TREE	149

NM 1 2 3 4 5 6 7 8 9 10

FT 8000 16000 24000 32000 40000 48000 56000 64000

fpoaxn | bfi_ica31l (PROD) | 21 Nov 2011 14:34:54 | 1" = 8333.3 feet (MAP)

FM 9	RWY 31L ODP		
No	SEGMENT	OBSTRUCTION	ELEV
1	500 CGTA (480 CG)	TREE	313
2	480-CG	TREE	264
3	265-CG & 900 CGTA	AAO	642
4	300 CLG, 1 1/4 VISI	TREE	280
*	LOW CLOSE IN	TREE	149

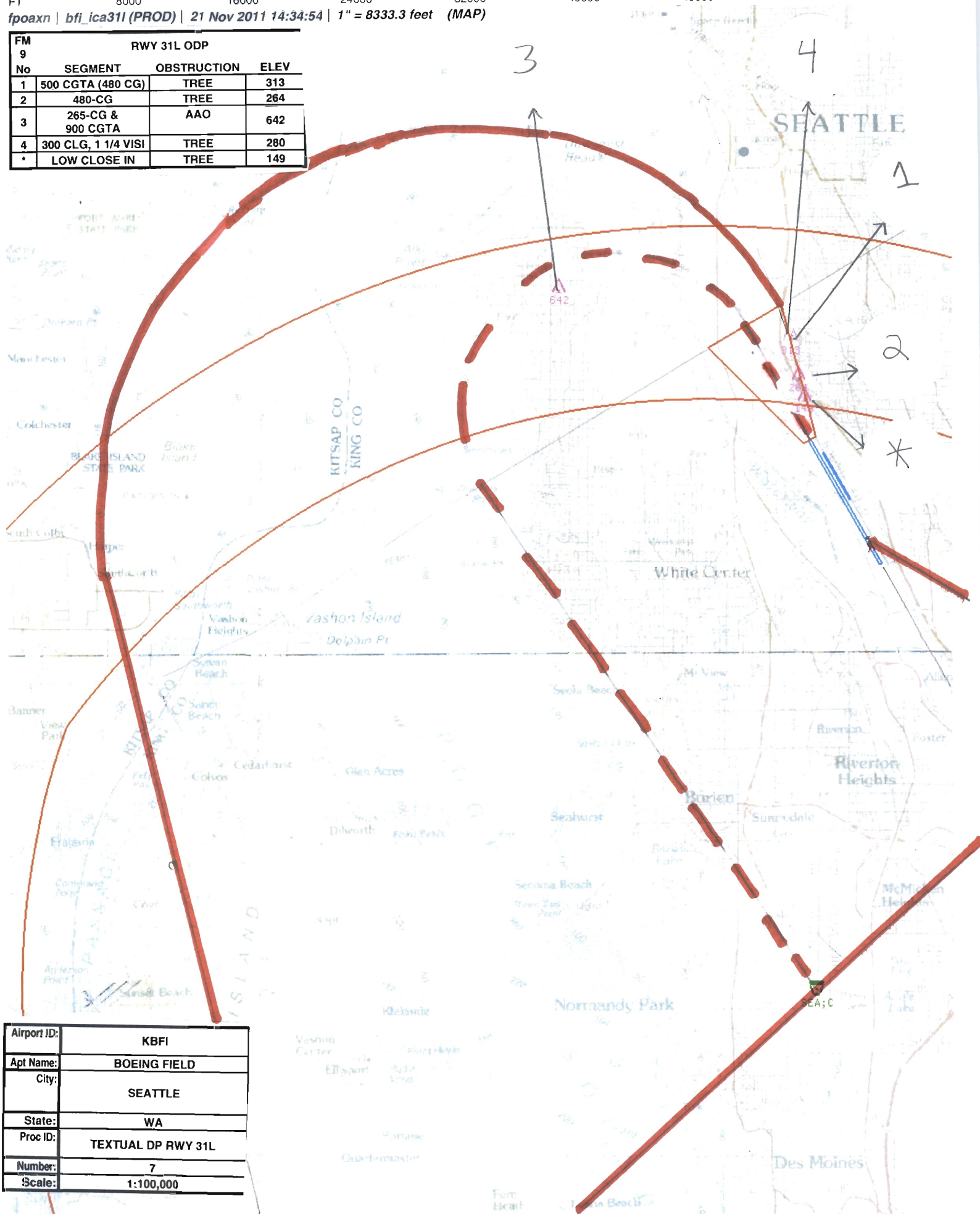

Airport ID:	KBFI
Apt Name:	BOEING FIELD
City:	SEATTLE
State:	WA
Proc ID:	TEXTUAL DP RWY 31L
Number:	7
Scale:	1:100,000

NM 1 2 3 4 5 6 7 8 9 10

FT 8000 16000 24000 32000 40000 48000 56000 64000

fpoaxn | bfi_ica13r (PROD) | 23 Nov 2011 10:26:36 | 1" = 8333.3 feet (MAP)

Airport ID:	KBFI
Apt Name:	BOEING FIELD
City:	SEATTLE
State:	WA
Proc ID:	TEXTUAL DP RWY 13R
Number:	7
Scale:	1:100,000

FM 9 — RWY 13R ODP

No	SEGMENT	OBSTRUCTION	ELEV
1	504 CG & 500 CEILING	TREE	493
2	386 CG	TREE	460
3	900 CGTA	TOWER	443
4	1 3/4 VISIBILITY	TREE	479
*	LOW CLOSE IN	TREE	165

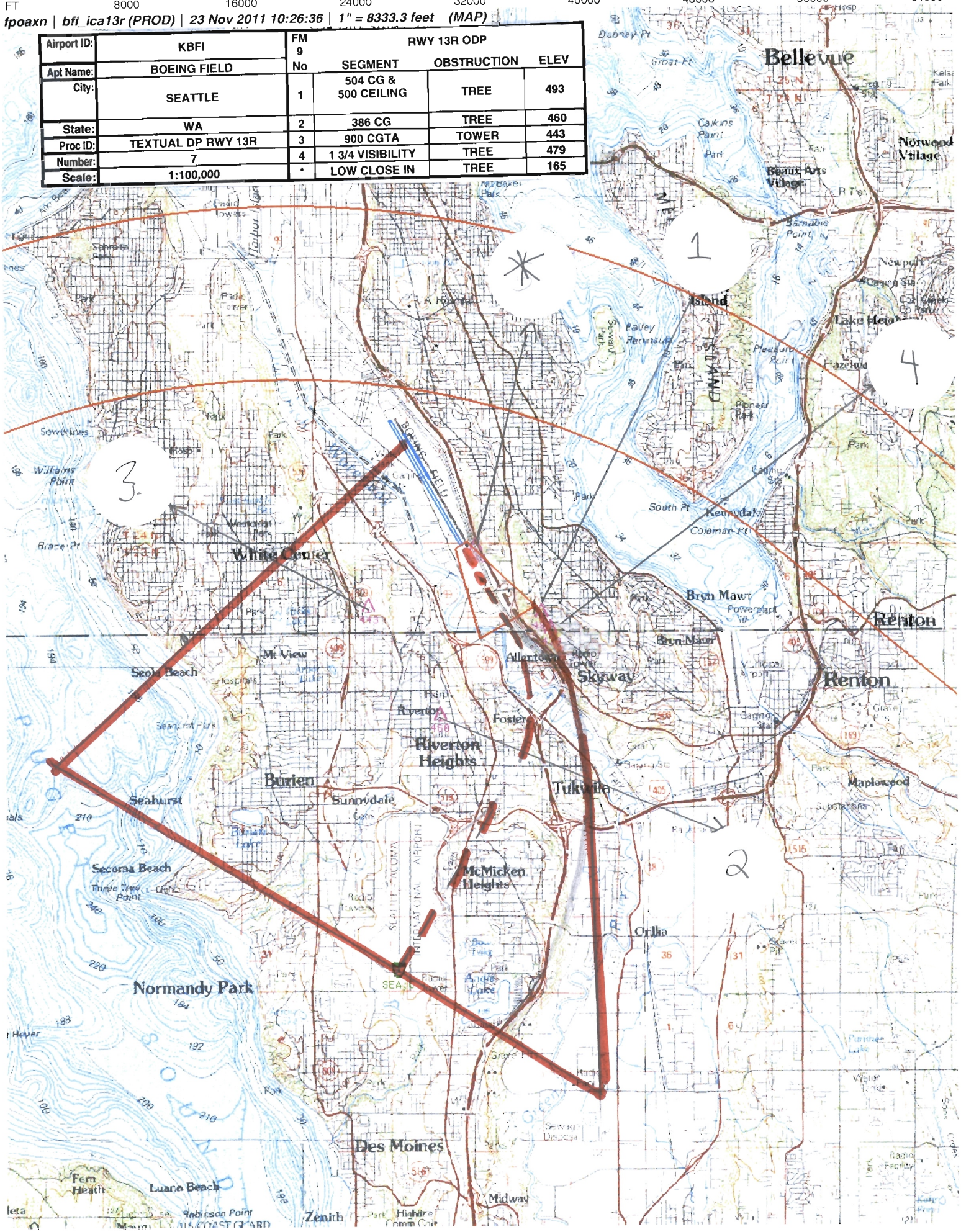

NM 1 2 3 4 5 6 7 8 9 10

FT 8000 16000 24000 32000 40000 48000 56000 64000

fpoaxn | bfi_ica13l (PROD) | 22 Nov 2011 16:03:50 | 1" = 8333.3 feet (MAP)
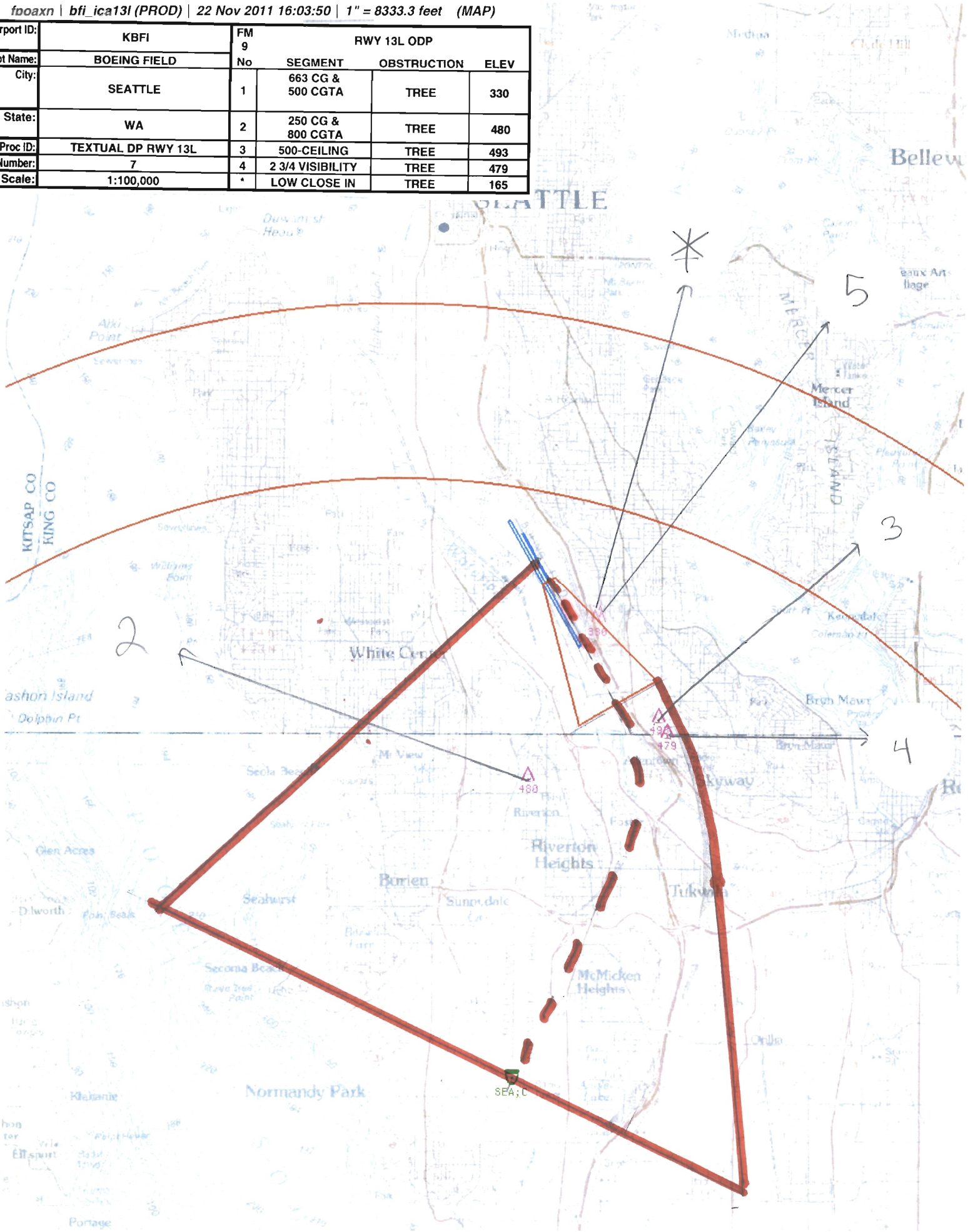
		FM 9	RWY 13L ODP		
Airport ID:	KBFI				
Apt Name:	BOEING FIELD	No	SEGMENT	OBSTRUCTION	ELEV
City:	SEATTLE	1	663 CG & 500 CGTA	TREE	330
State:	WA	2	250 CG & 800 CGTA	TREE	480
Proc ID:	TEXTUAL DP RWY 13L	3	500-CEILING	TREE	493
Number:	7	4	2 3/4 VISIBILITY	TREE	479
Scale:	1:100,000	*	LOW CLOSE IN	TREE	165