NM 7 14 21 28 35 42 49

FT 42000 84000 126000 168000 210000 252000 294000

fporeg | boirnav (PROD) | 25 May 2012 15:06:53 | 1" = 41666.7 feet (MAP)

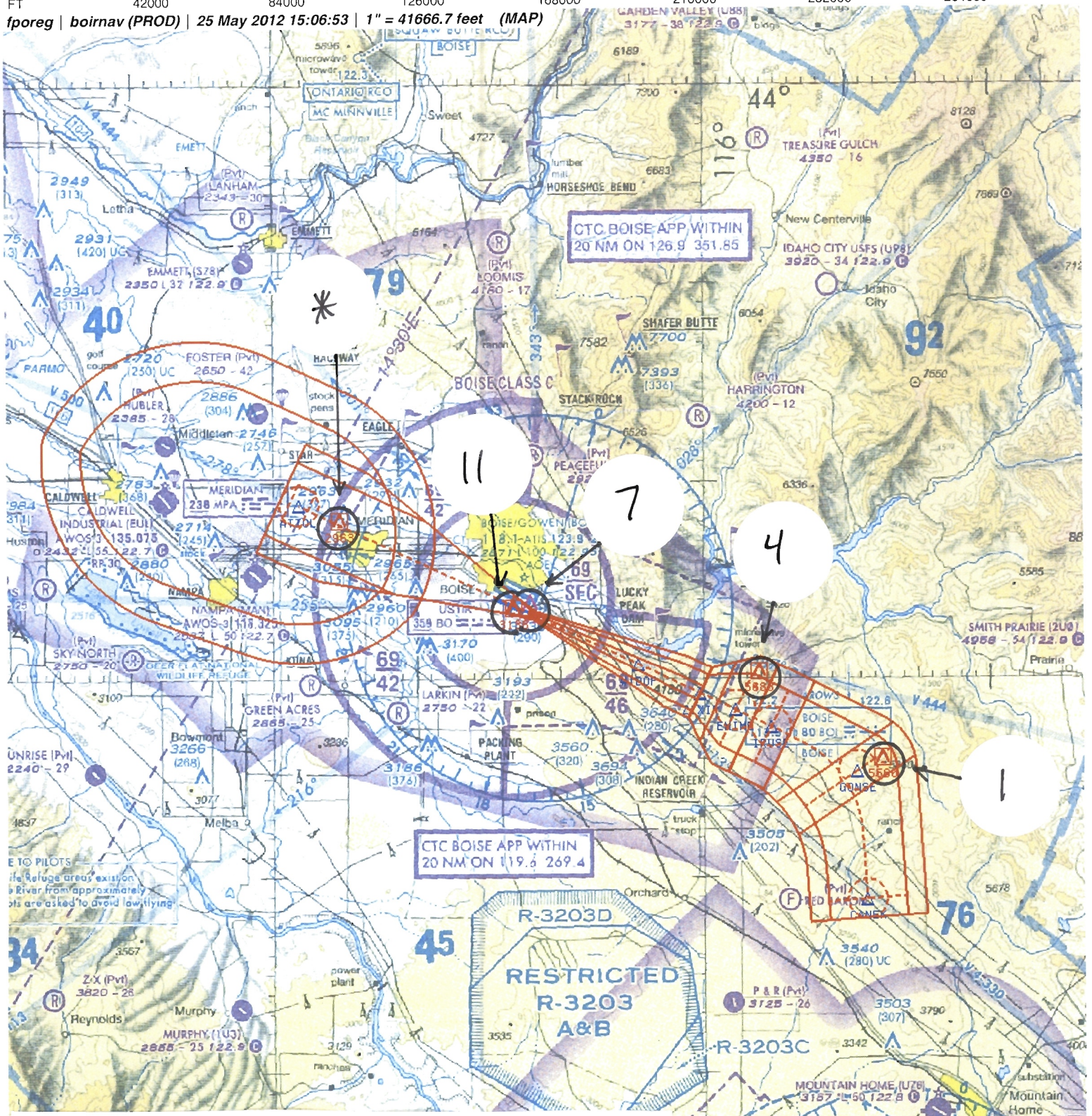

Airport ID:	KBOI	FM 9			
Apt Name:	BOISE AIR TERMINAL/GOWEN FIELD	No	SEGMENT	OBSTRUCTION	ELEV
City:	BOISE	1	FEEDER	AAO	5560
State:	ID	1	INITIAL	AAO	5560
Proc ID:	RNAV (GPS) Y RWY 28R	4	INTERMEDIATE	AAO	5483
Amdt #:	4	4	INTERMEDIATE STEPDOWN	AAO	5483
Scale:	1:500,000	7	FINAL	TREE	2954
		11	MISSED	TWR (16-020067)	3136
		*	HOLDING	TWR (16-000330)	2963

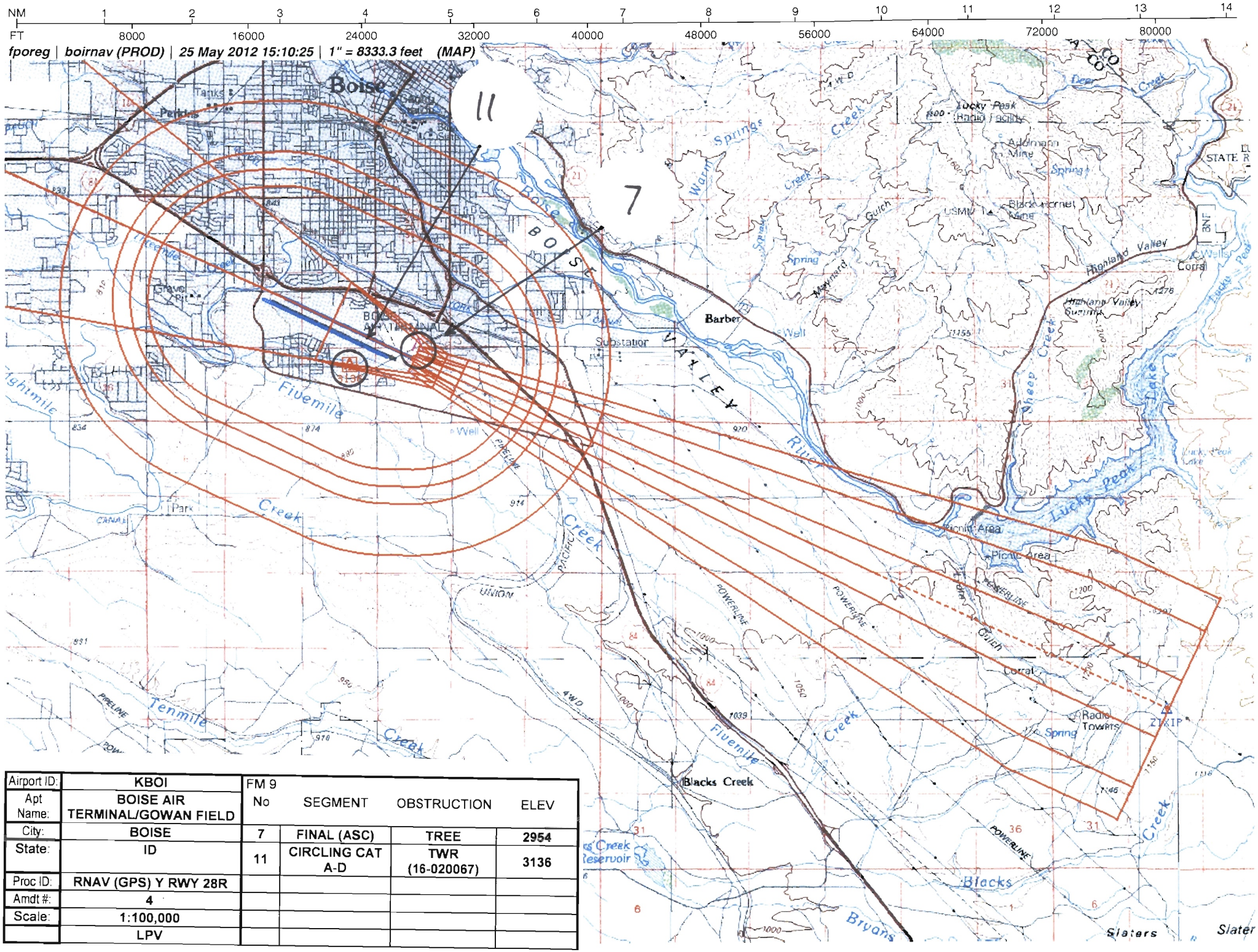

Airport ID:	KBOI	FM 9 No	SEGMENT	OBSTRUCTION	ELEV
Apt Name:	BOISE AIR TERMINAL/GOWAN FIELD				
City:	BOISE	7	FINAL (ASC)	TREE	2954
State:	ID	11	CIRCLING CAT A-D	TWR (16-020067)	3136
Proc ID:	RNAV (GPS) Y RWY 28R				
Amdt #:	4				
Scale:	1:100,000				
	LPV				

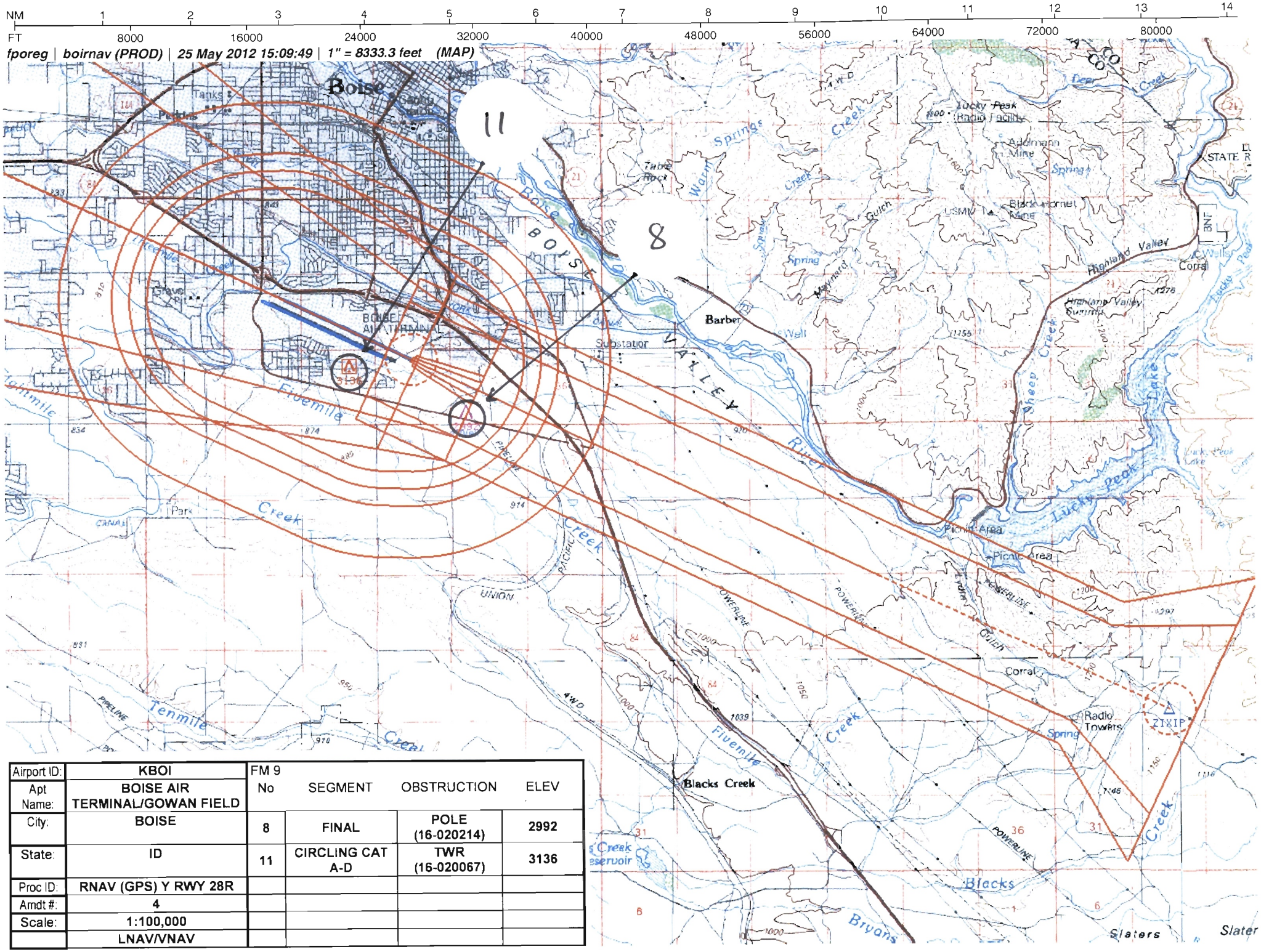

Airport ID:	KBOI	FM 9 No	SEGMENT	OBSTRUCTION	ELEV
Apt Name:	BOISE AIR TERMINAL/GOWAN FIELD				
City:	BOISE	8	FINAL	POLE (16-020214)	2992
State:	ID	11	CIRCLING CAT A-D	TWR (16-020067)	3136
Proc ID:	RNAV (GPS) Y RWY 28R				
Amdt #:	4				
Scale:	1:100,000				
	LNAV/VNAV				

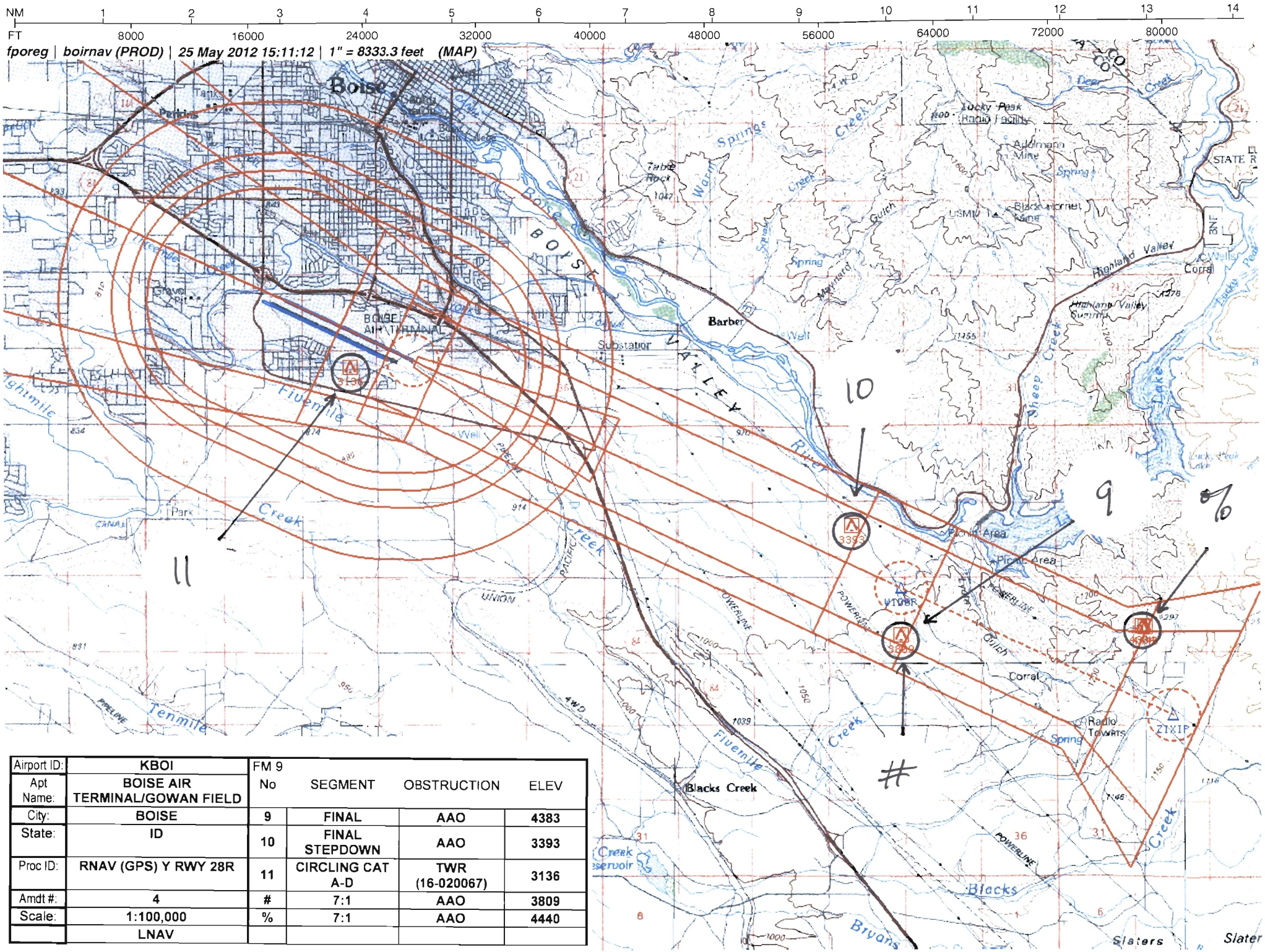

Airport ID:	KBOI	FM 9			
Apt Name:	BOISE AIR TERMINAL/GOWAN FIELD	No	SEGMENT	OBSTRUCTION	ELEV
City:	BOISE	9	FINAL	AAO	4383
State:	ID	10	FINAL STEPDOWN	AAO	3393
Proc ID:	RNAV (GPS) Y RWY 28R	11	CIRCLING CAT A-D	TWR (16-020067)	3136
Amdt #:	4	#	7:1	AAO	3809
Scale:	1:100,000	%	7:1	AAO	4440
	LNAV				

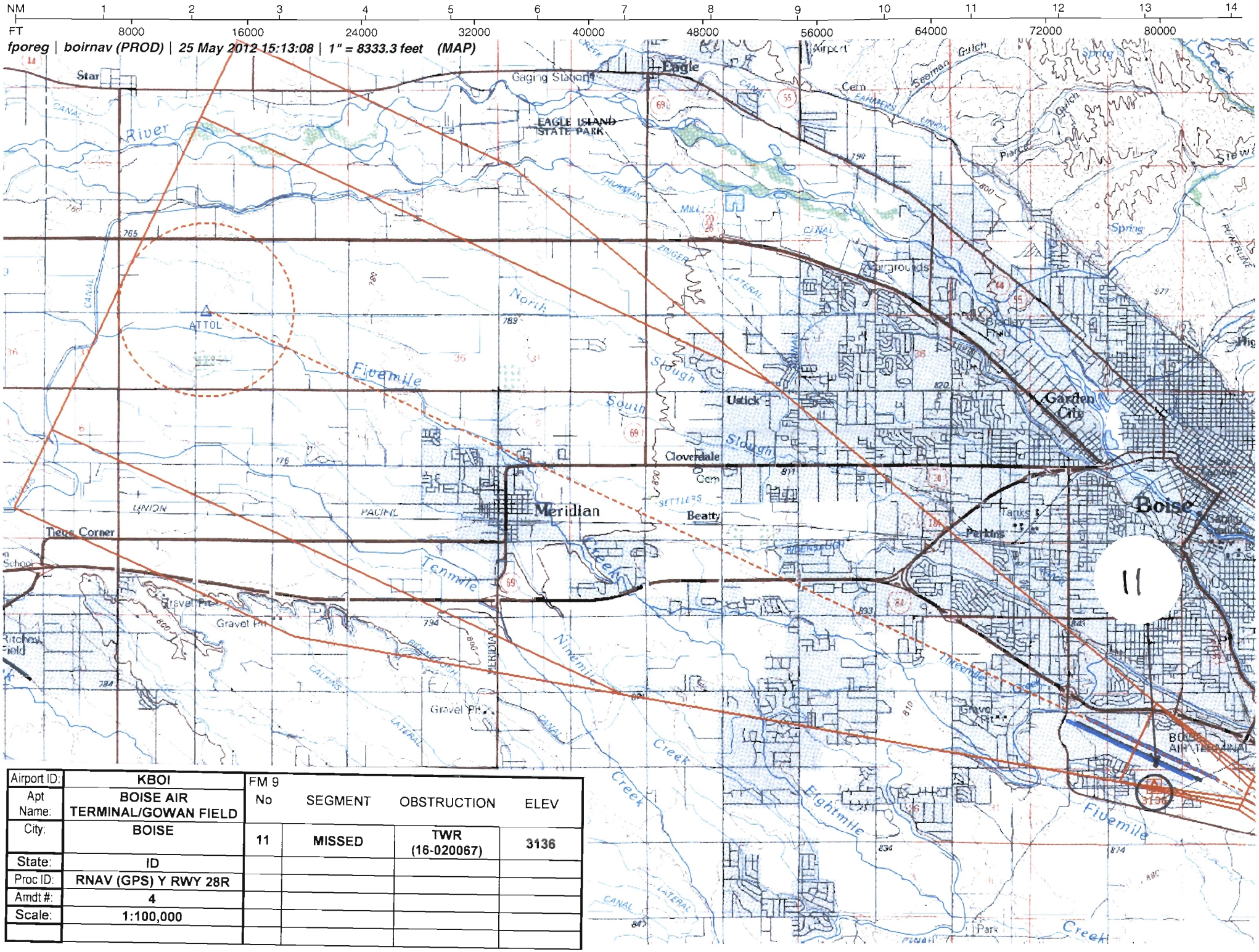

Airport ID:	KBOI	FM 9 No	SEGMENT	OBSTRUCTION	ELEV
Apt Name:	BOISE AIR TERMINAL/GOWAN FIELD				
City:	BOISE	11	MISSED	TWR (16-020067)	3136
State:	ID				
Proc ID:	RNAV (GPS) Y RWY 28R				
Amdt #:	4				
Scale:	1:100,000				