NM	7	14	21	28	35	42	49
FT	42000	84000	126000	168000	210000	252000	294000

nacjjj | ceutaa3 (PROD) | 27 Apr 2012 08:49:33 | 1" = 41666.7 feet (MAP)

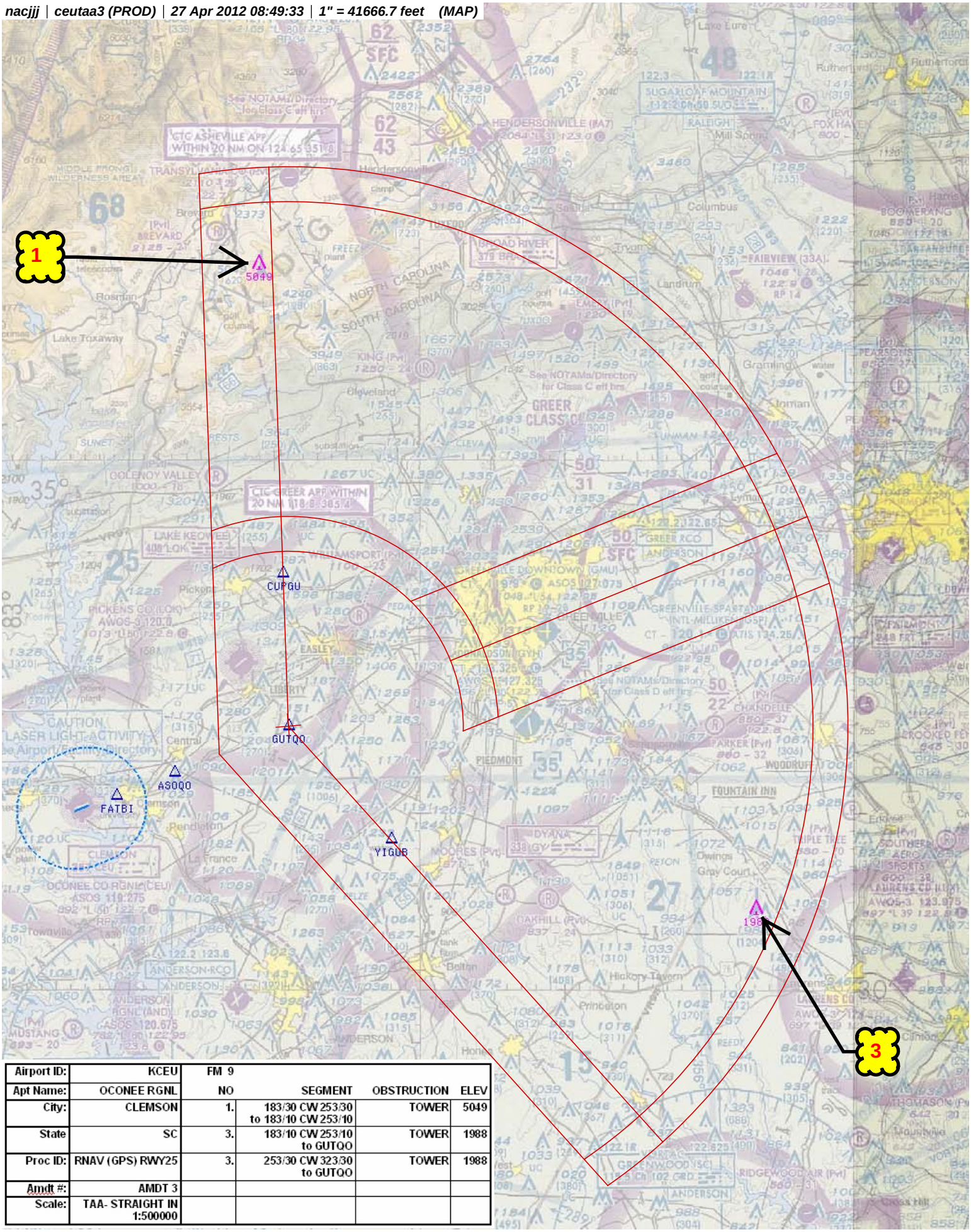

Airport ID:	KCEU	FM 9			
Apt Name:	OCONEE RGNL	NO	SEGMENT	OBSTRUCTION	ELEV
City:	CLEMSON	1.	183/30 CW 253/30 to 183/10 CW 253/10	TOWER	5049
State	SC	3.	183/10 CW 253/10 to GUTQO	TOWER	1988
Proc ID:	RNAV (GPS) RWY25	3.	253/30 CW 323/30 to GUTQO	TOWER	1988
Amdt #:	AMDT 3				
Scale:	TAA- STRAIGHT IN 1:500000				

NM	7	14	21	28	35	42	49	56	63	70
FT	42000	84000	126000	168000	210000	252000	294000	336000	378000	420000

nacjjj | ceutaa2 (PROD) | 24 Apr 2012 08:02:16 | 1" = 41666.7 feet (MAP)

Airport ID:	KCEU	FM 9			
Apt Name:	OCONEE RGNL	NO	SEGMENT	OBSTRUCTION	ELEV
City:	CLEMSON	5.	TAA-LEFT BASE	TOWER	1956
State	SC				
Proc ID:	RNAV (GPS) RWY25				
Amdt #:	AMDT 3				
Scale:	TAA- LEFT BASE 1:500000				

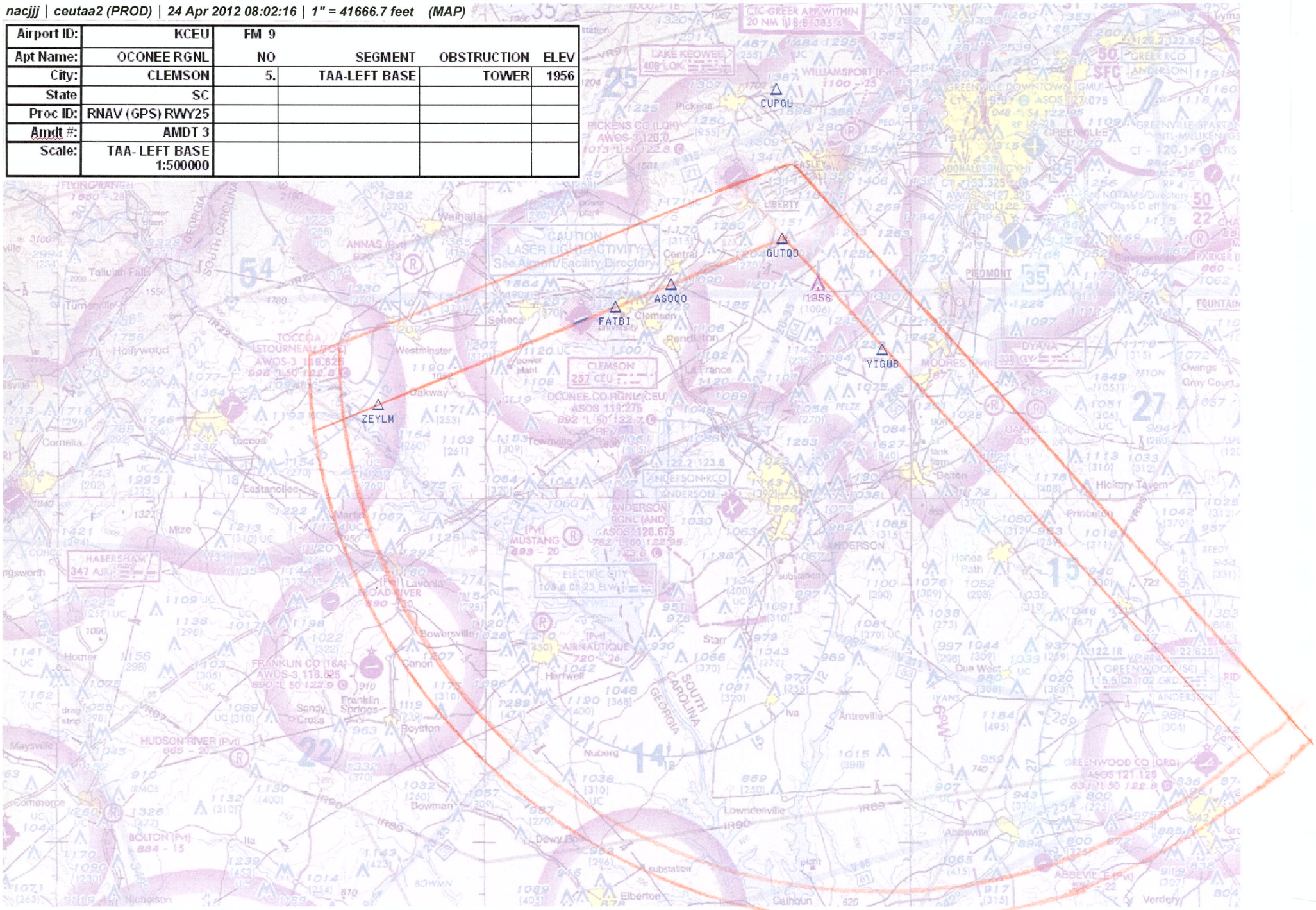

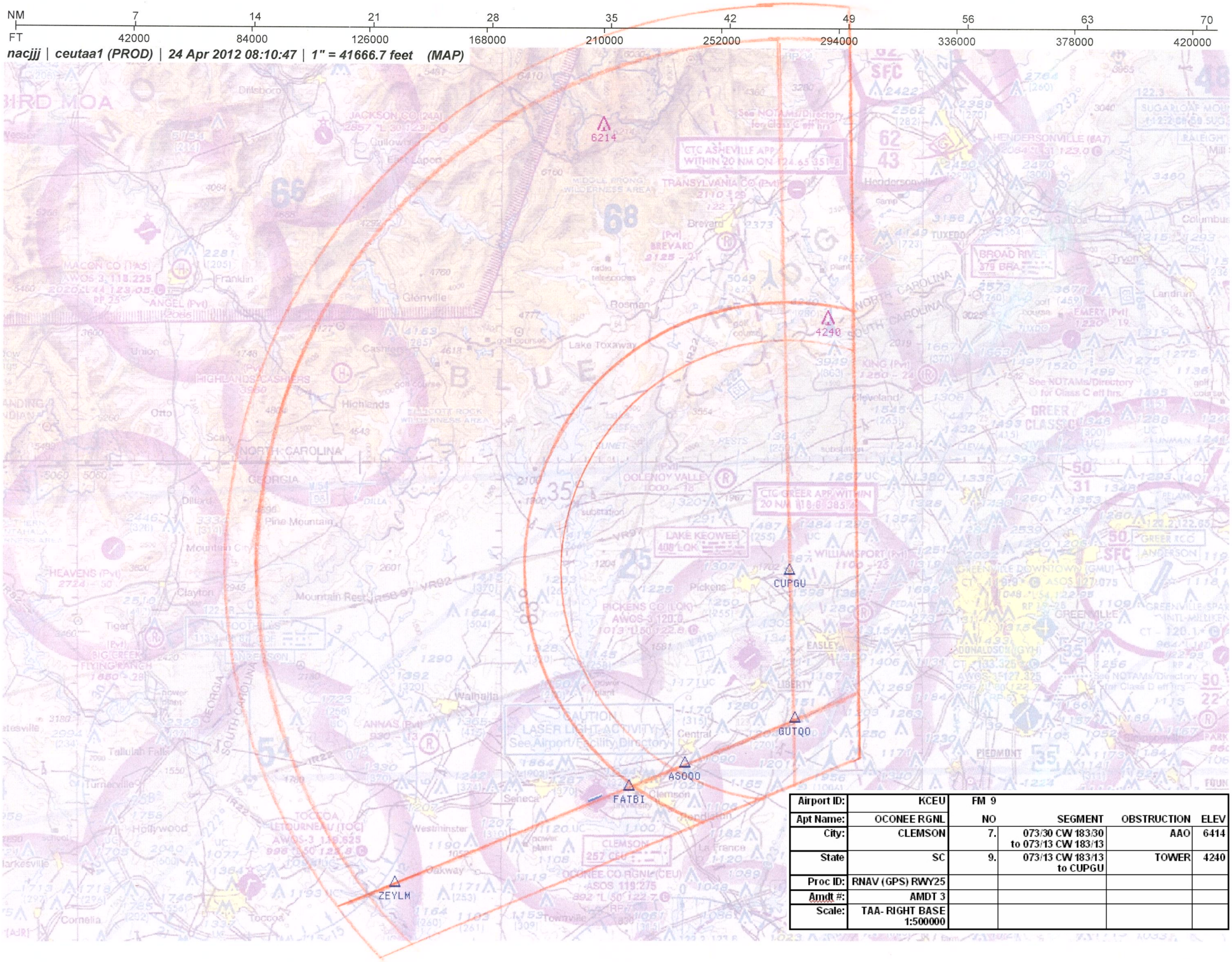

Airport ID:	KCEU	FM 9			
Apt Name:	OCONEE RGNL	NO	SEGMENT	OBSTRUCTION	ELEV
City:	CLEMSON	7.	073/30 CW 183/30 to 073/13 CW 183/13	AAO	6414
State	SC	9.	073/13 CW 183/13 to CUPGU	TOWER	4240
Proc ID:	RNAV (GPS) RWY25				
Amdt #:	AMDT 3				
Scale:	TAA- RIGHT BASE 1:500000				

NM	7	14	21	28	35	42	49
FT	42000	84000	126000	168000	210000	252000	294000

nacjjj | kceurr25 (PROD) | 4 May 2012 10:04:04 | 1" = 41666.7 feet (MAP)

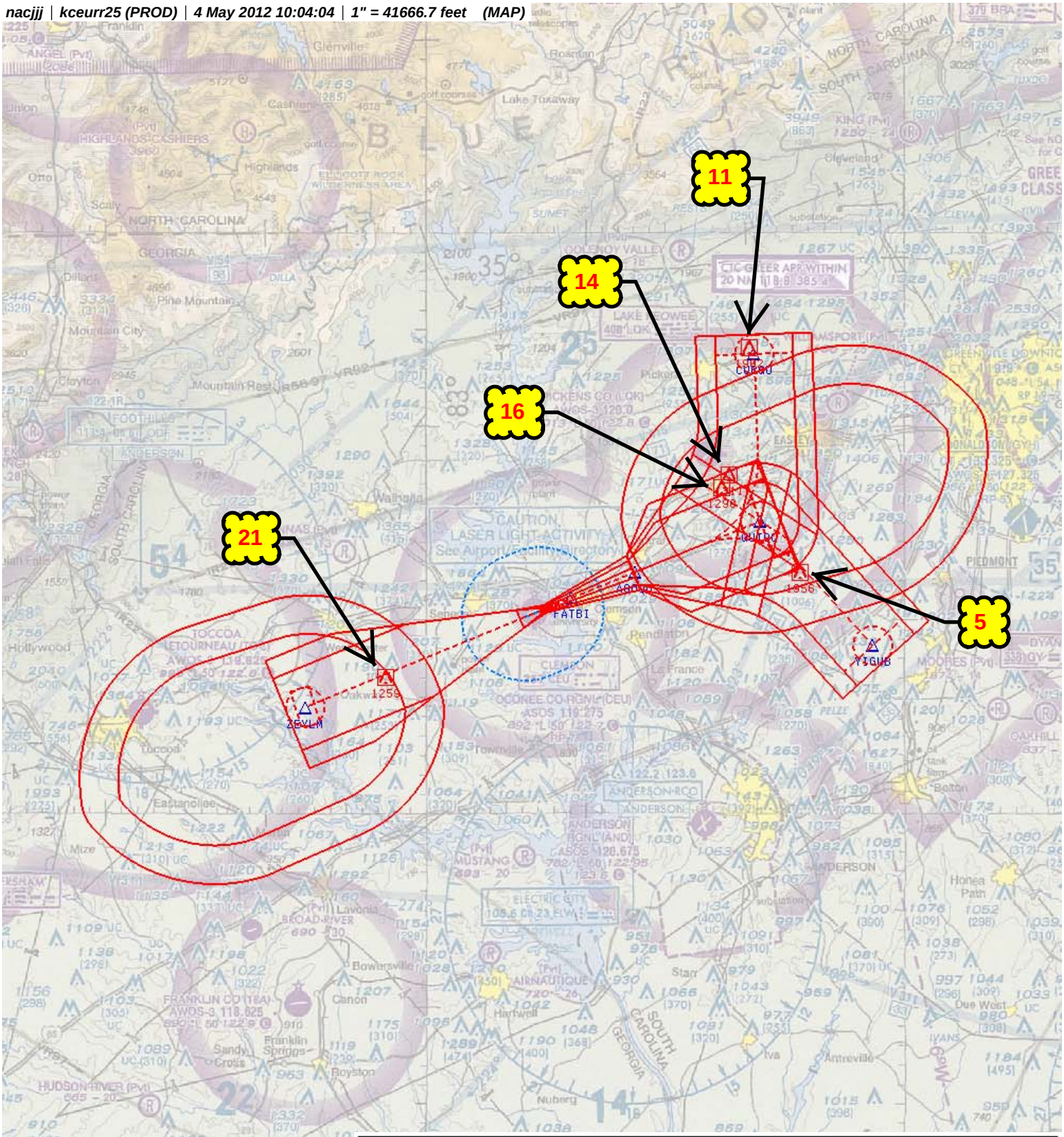

Airport ID:	KCEU	FM 9			
Apt Name:	OCONEE RGNL	NO	SEGMENT	OBSTRUCTION	ELEV
City:	CLEMSON	5.	H-I-L, YIGUB INITIAL	TOWER	1956
State	SC	11.	CUPGU INITIAL	AAO	1902
Proc ID:	RNAV (GPS) RWY25	14.	INTERMEDIATE	TOWER	1311
Amdt #:	AMDT 3	16.	H-I-L INTERMEDIATE	TOWER	1290
		21.	MISSED APCH, MISSED HOLDING	AAO	1259
Scale:	1:500,000				

NM	1	2	3	4	5	6	7	8	9	10
FT	8000	16000	24000	32000	40000	48000	56000	64000		

nacjjj | kceurr25 (PROD) | 4 May 2012 07:09:34 | 1" = 8333.3 feet (MAP)

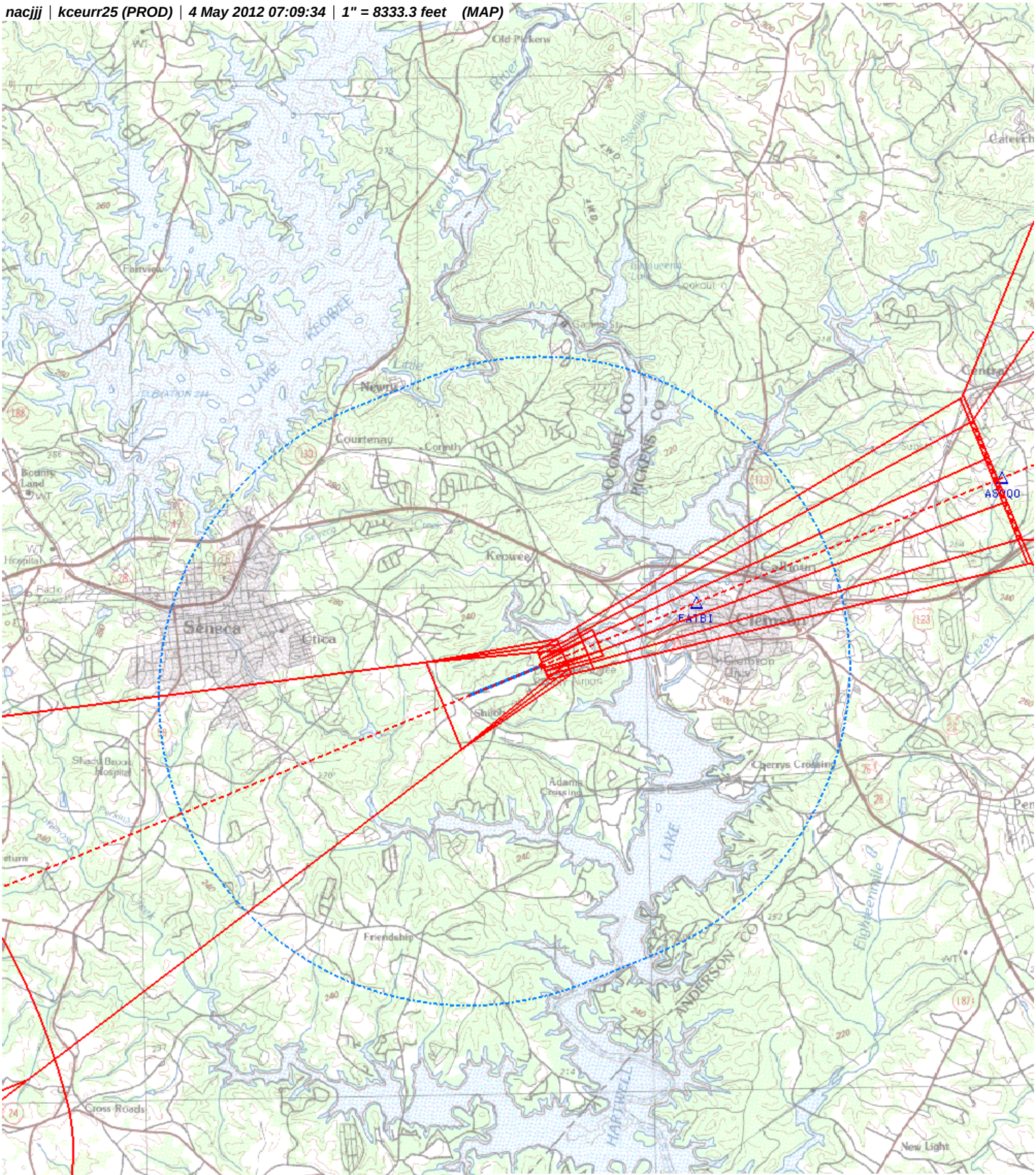

Airport ID:	KCEU	FM 9			
Apt Name:	OCONEE RGNL	NO	SEGMENT	OBSTRUCTION	ELEV
City:	CLEMSON		FINAL: LPV	ASC	
State	SC				
Proc ID:	RNAV (GPS) RWY 25				
Amdt #:	3				
Scale:	LPV 1:100,000				

NM 1 2 3 4 5 6 7 8 9 10

FT 8000 16000 24000 32000 40000 48000 56000 64000

nacjjj | kceurr25 (PROD) | 23 May 2012 10:12:57 | 1" = 8350.0 feet (MAP)

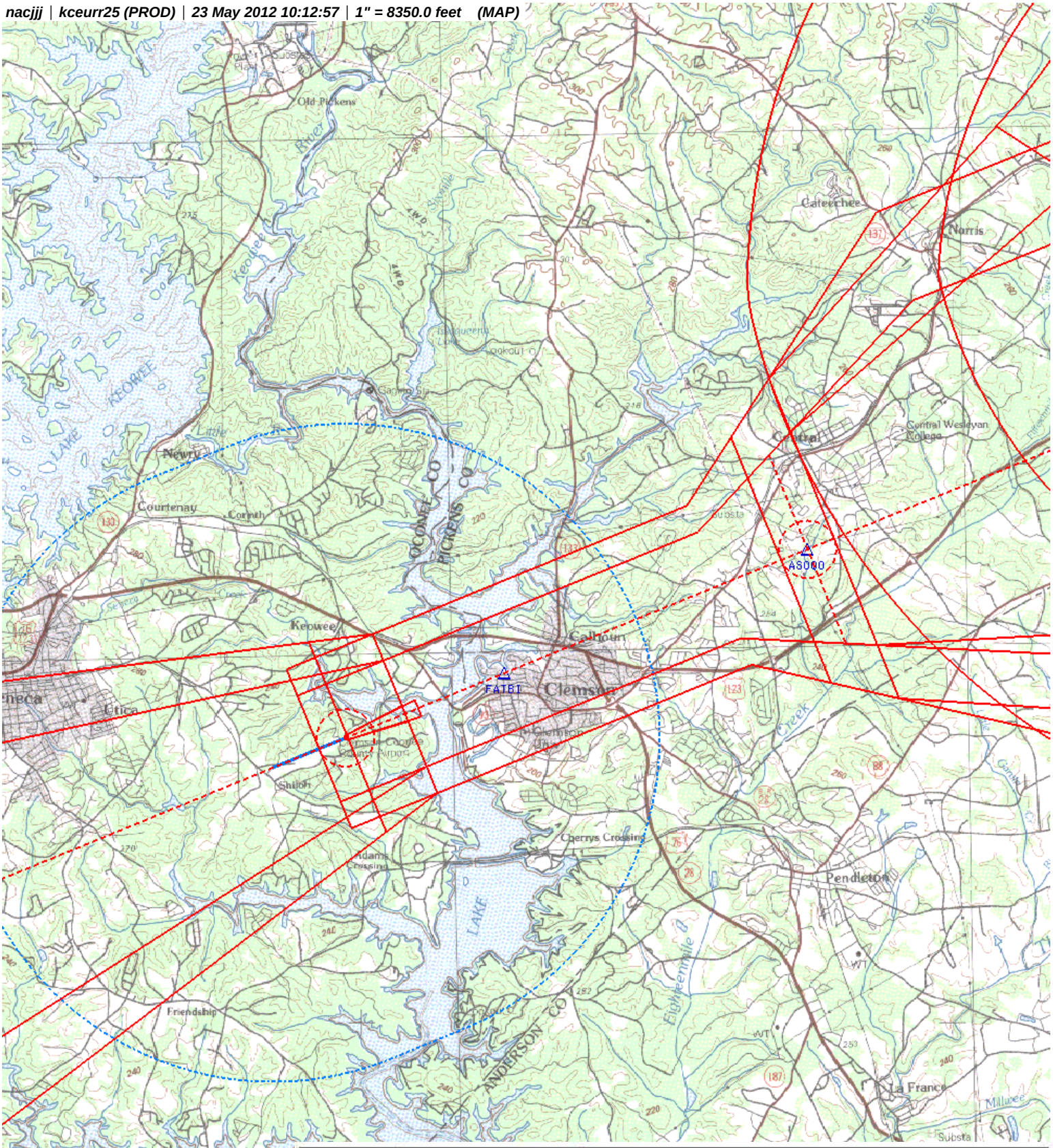

Airport ID:	KCEU	FM 9			
Apt Name:	OCONEE RGNL	NO	SEGMENT	OBSTRUCTION	ELEV
City:	CLEMSON				ASC
State	SC				
Proc ID:	RNAV (GPS) RWY 25				
Amdt #:	3				
Scale:	LNAV/VNAV 1:100,000				

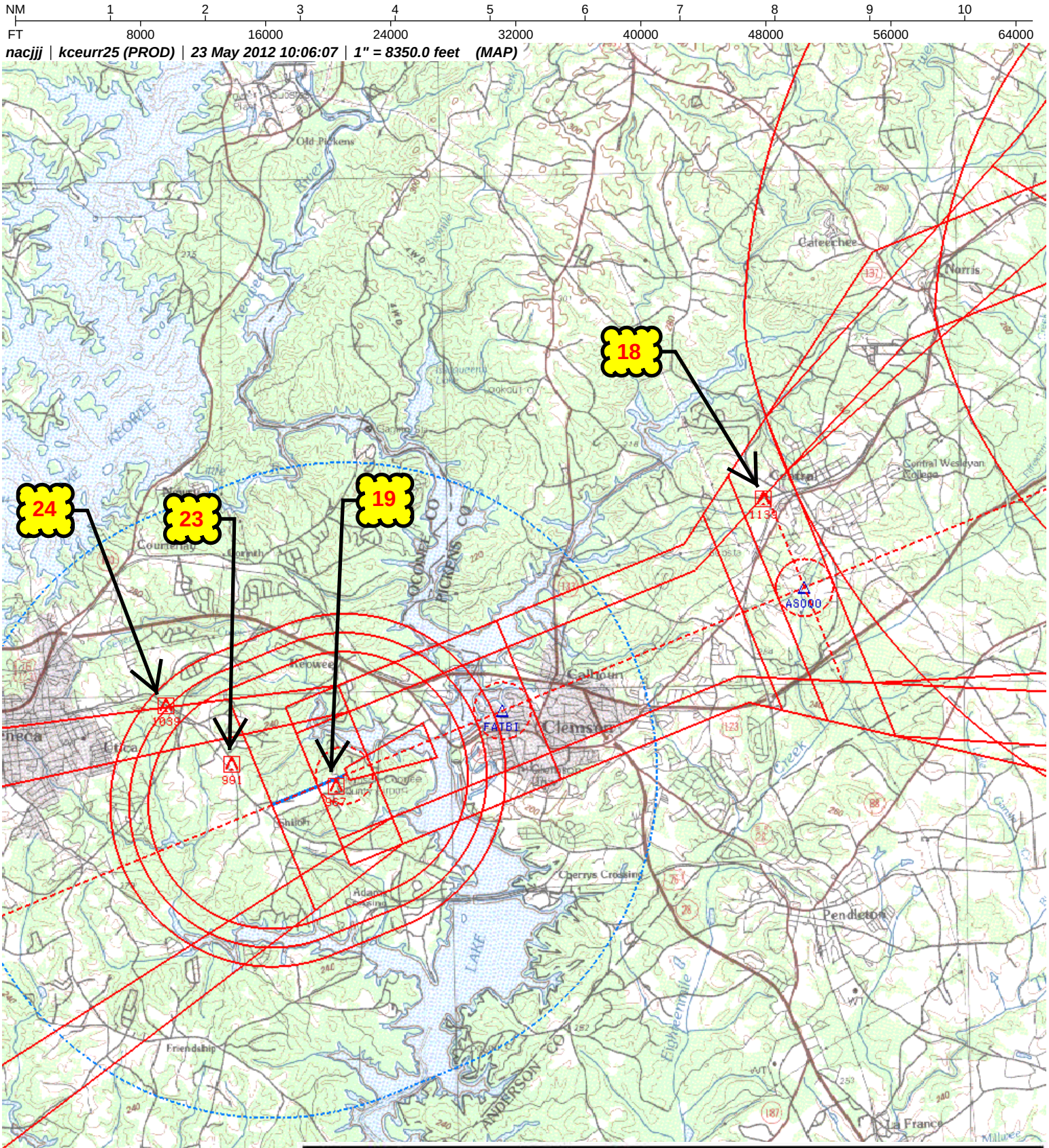

Airport ID:	KCEU	FM 9			
Apt Name:	OCONEE RGNL	NO	SEGMENT	OBSTRUCTION	ELEV
City:	CLEMSON	18.	FINAL: LNAV STEPDOWN	AAO	1139
State	SC	19.	FINAL: LNAV	TREE	967
Proc ID:	RNAV (GPS) RWY 25	23.	CIRCLING CAT A	TREE	991
Amdt #:	3	24.	CIRCLING CAT B/C	TREE	1039
Scale:	LNAV 1:100,000				