| VORTAC ELD | APP CRS | Rwy ldg | 6502 |
|---|---|---|---|
| 115.5 | 351° | THRE | 123 |
| Chan 102 | | Apt Elev | 130 |

# VOR/DME RWY 1

## CAMDEN/HARRELL FIELD (CDH)

When VGSI inop, Circling Rwy 19 NA at night. When VGSI inop, Straight-In/Circling Rwy 01 procedure NA at night. Visibility reduction by helicopters NA. When local altimeter setting not received, use El Dorado altimeter setting and increase all MDA 80 feet, increase S-1 Cats C and D and Circling Cat C visibility ⅜ mile.

MISSED APPROACH: Climb to 1500 then climbing right turn to 2600 heading 210° and ELD VORTAC R-350 to HAPUN/11.00 DME and hold.

| AWOS-3 | FORT WORTH CENTER | UNICOM |
|---|---|---|
| 125.2 | 128.2 269.1 | 122.7 (CTAF) L |

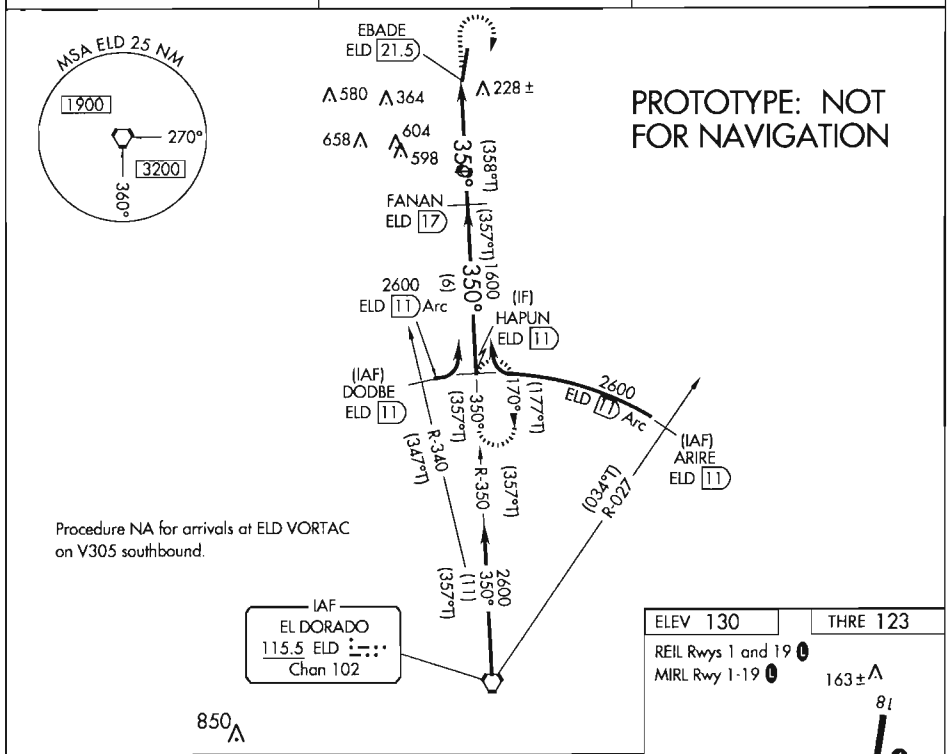


Procedure NA for arrivals at ELD VORTAC on V305 southbound.

| 1500 | 2600 | ELD | HAPUN |
|---|---|---|---|
| ↑ | hdg 210° | R-350 | ELD 11 |

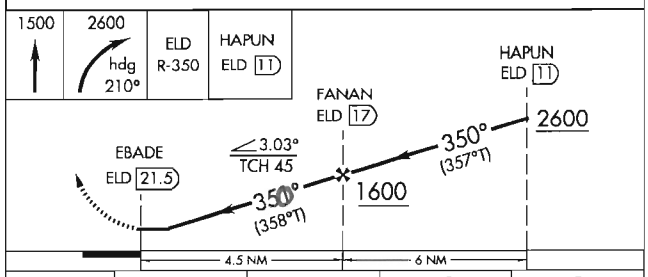


| ELEV 130 | THRE 123 |
|---|---|

REIL Rwys 1 and 19 L
MIRL Rwy 1-19 L

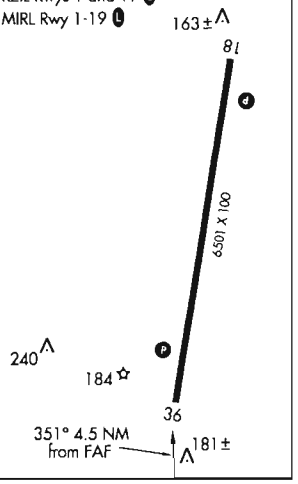


| CATEGORY | A | B | C | D |
|---|---|---|---|---|
| S-1 | 720-1 597 (600-1) | | 720-1¾ 597 (600-1¾) | |
| CIRCLING | 720-1 590 (600-1) | 720-1¼ 590 (600-1¼) | 720-1¾ 590 (600-1¾) | 720-2 590 (600-2) |