Flight Procedure Tracking Form	Action: FLIGHT CHECK	Task Type: STAR	Date Open: 03/21/2011	Task #: 201103212362800201	Request #: 20110321236280
Procedure: STAR WITTI (RNAV) ONE ANCHORAGE AK PANC		Airport ID: PANC	Airport: TED STEVENS ANCHORAGE INTL		Reimbursable #:
City: ANCHORAGE	ST: AK	GPS #:		Estimated Chart Date: 09/20/2012	FICO #:
Fac ID:	Fac. Type: Roc TR	Specialist: AISHAT NAUZO			

Procedure Review

	Rec'd	Rel'd	Full Name	Comments
Lead:	02/28/2012	05/11/2012	JEREL PAWLEY	
QA:	05/11/2012	05/16/2012	STEVEN SZUKALA	
Liaison:	05/16/2012		Alfonso	

Procedure Comments: ENROUTE **Remark Type:** INFORMATION

pg 3 of 3

ANCHORAGE, AK TED STEVENS ANCHORAGE INTL (PANC) WITTI ONE (STAR) ENROUTE-YES FC: 7.24.12 PUB: 9.20.12

ATTACHED FORMS: 7100-4; 7100-3; 8260-2(S): GAYLL, ORIG; OWXUP, ORIG; REMBY, REV 1; SILTY, REV 1; SLOOW, ORIG; TIEKL, ORIG; TMSON, ORIG; WITTI, ORIG; (INFO ONLY) ANDDI, ORIG; JOHNSTONE POINT (JOH) VDME, REV 10; MIDDLETON ISLAND (MDO) VDME, REV 8.
FLCK NOTE: PROCEDURES BUILT TO 2015 MAG VAR. BE ADVISED THAT IT MAY HAVE A 2 DEGREE DIFFERENCE, BUT ALL OF THE SIDS AND STARS ARE AT 2015 VALUE.
CONTACT: ADOLFO URRUTIA, AJV-354 LEAD, 405.954.2079.

WITTI ONE ARRIVAL (RNAV)

(WITTI.WITTI1) FIG

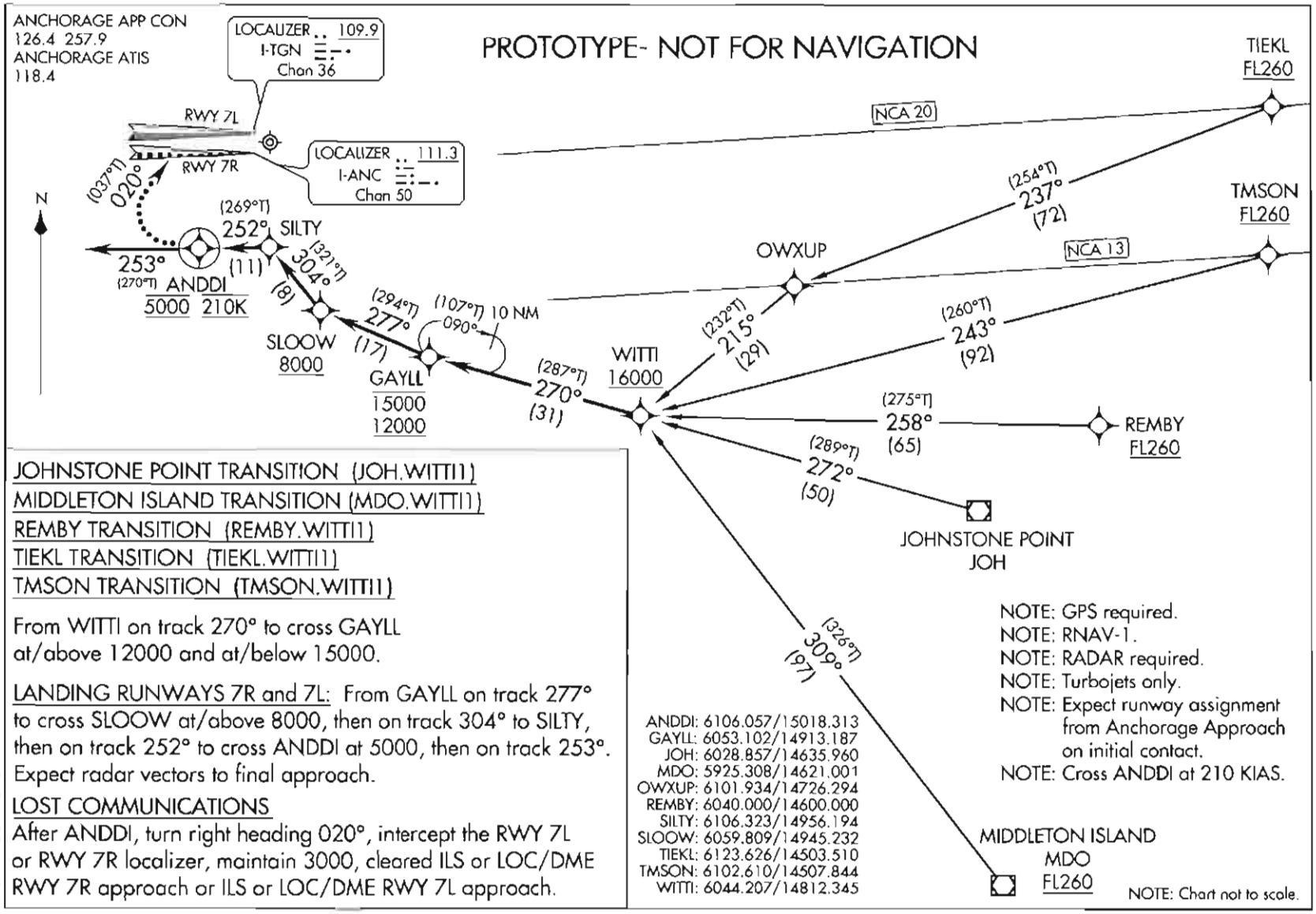

WITTI ONE ARRIVAL (RNAV)

(WITTI.WITTI1) FIG

TED STEVENS ANCHORAGE INTL (ANC)(PANC)

ANCHORAGE, ALASKA

ST-1500 (FAA)

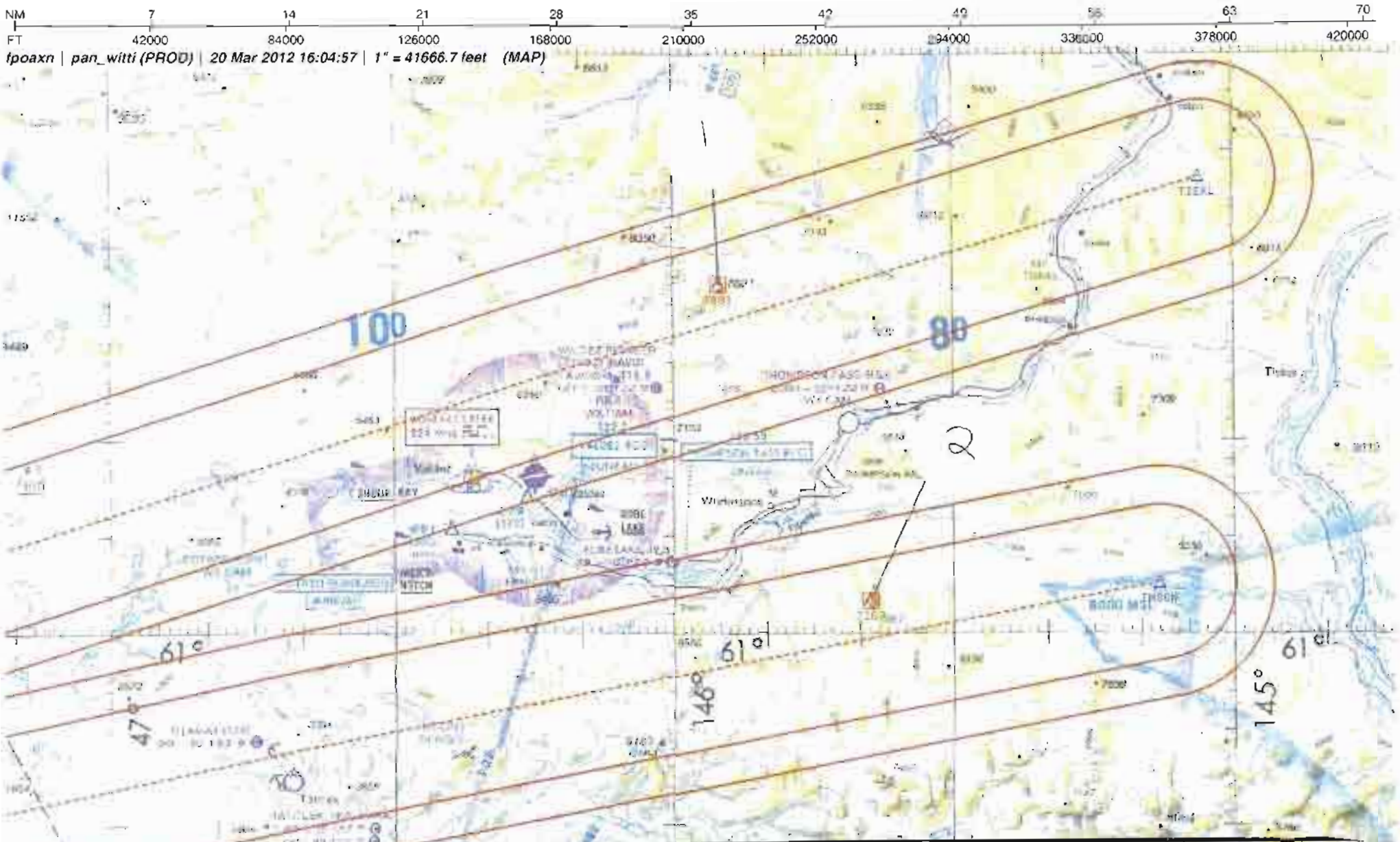

Airport ID:	PANC
Apt Name	TED STEVENS
	ANCHORAGE INTL
City:	ANCHORAGE
State:	AK
Proc ID:	WITTI ONE RNAV
Number:	ORIG
Scale:	1:500,000
	PG 1 OF 5

ID	SEGMENT	OBSTRUCTION	ELEV
1	TIEKL-OWXUP	AAO	7801
2	TMSON-WITTI	AAO	7267

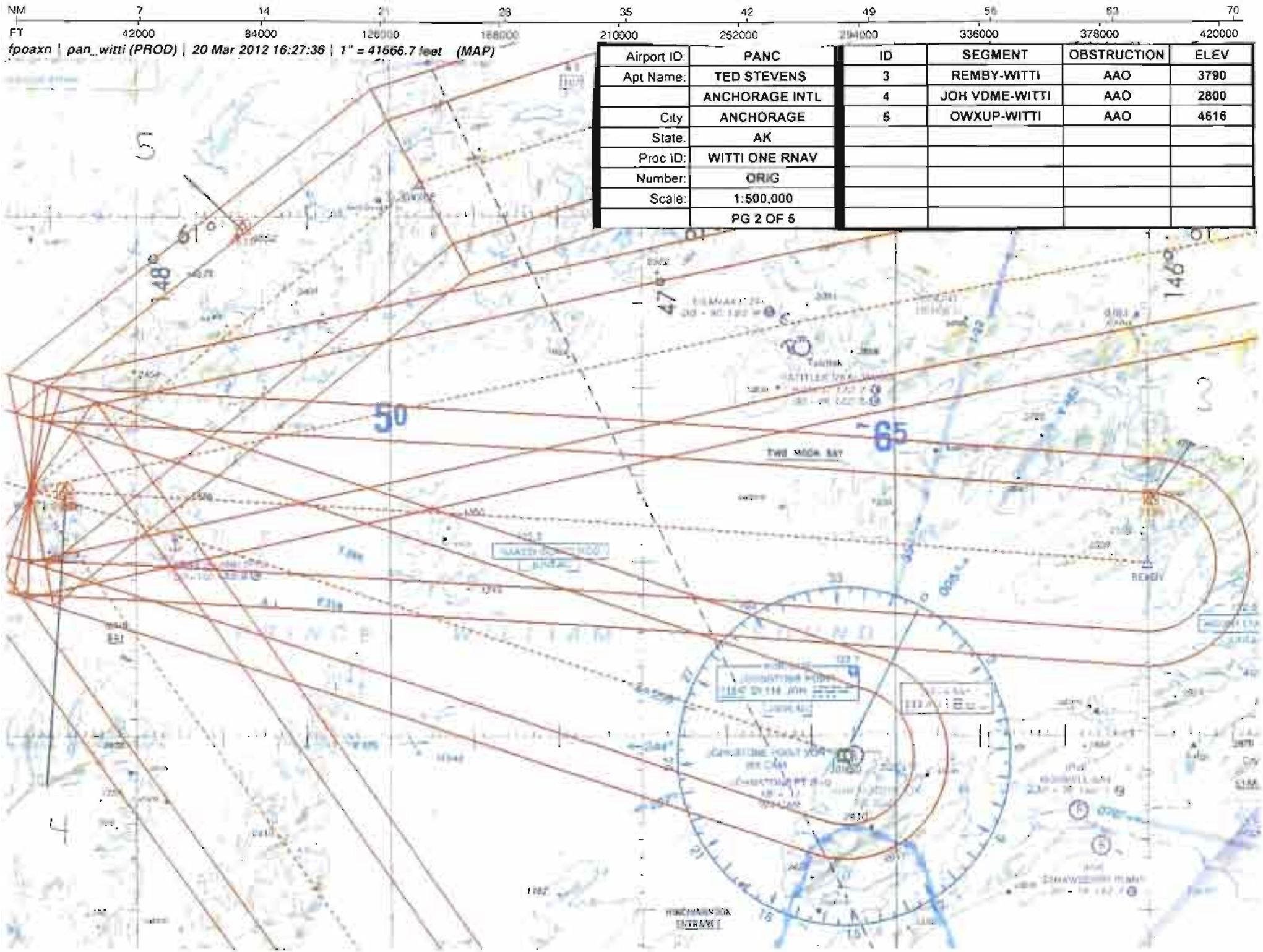
NM 7 14 21 28 35 42 49 56 63 70
FT 42000 84000 126000 168000 210000 252000 294000 336000 378000 420000
fpoaxn | pan_witti (PROD) | 20 Mar 2012 16:27:36 | 1" = 41666.7 feet (MAP)
Airport ID: PANC
Apt Name: TED STEVENS ANCHORAGE INTL
City: ANCHORAGE
State: AK
Proc ID: WITTI ONE RNAV
Number: ORIG
Scale: 1:500,000
PG 2 OF 5
ID SEGMENT OBSTRUCTION ELEV
3 REMBY-WITTI AAO 3790
4 JOH VDME-WITTI AAO 2800
5 OWXUP-WITTI AAO 4616
TWO MOON BAY
REMBY

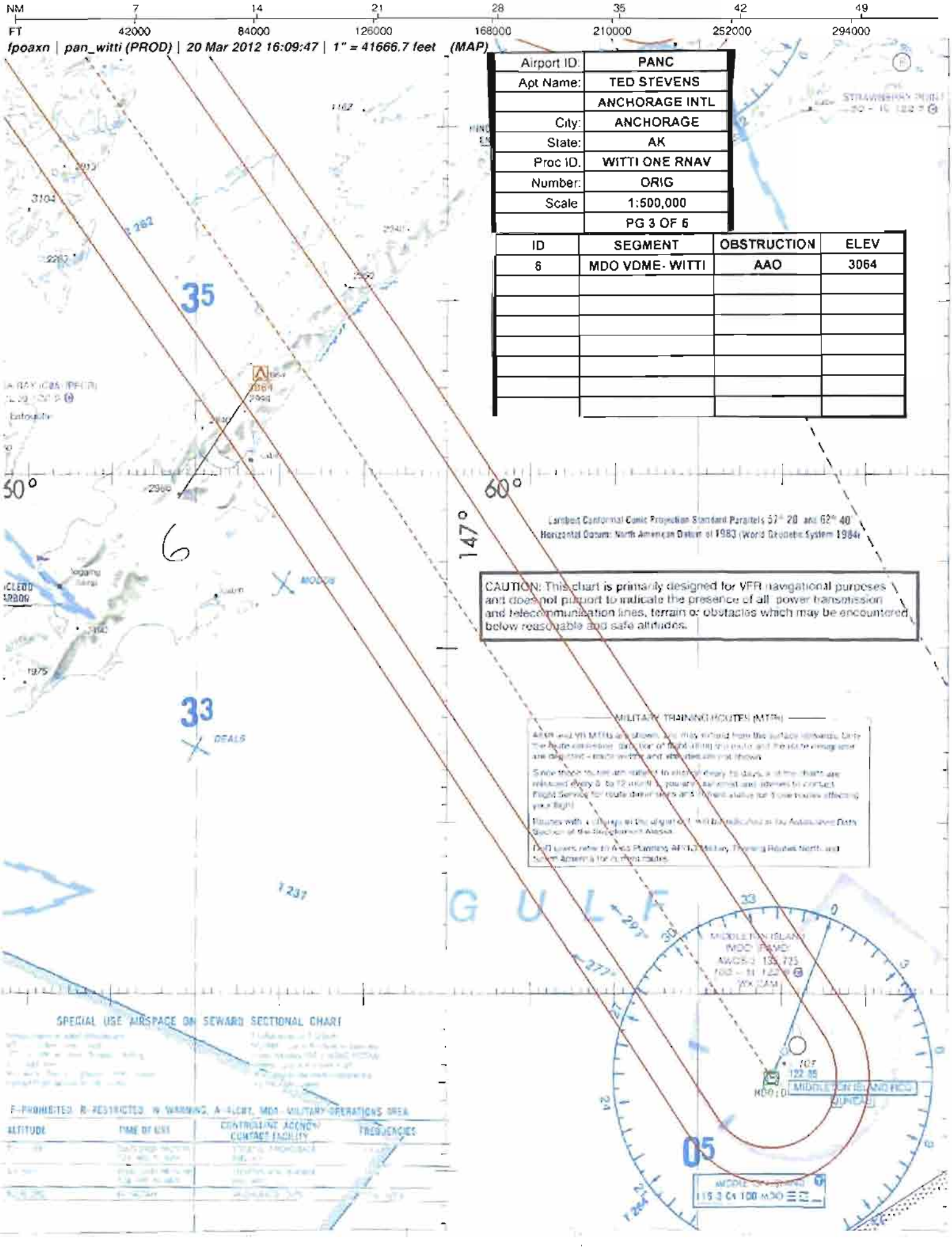

Airport ID:	PANC
Apt Name:	TED STEVENS
	ANCHORAGE INTL
City:	ANCHORAGE
State:	AK
Proc ID.	WITTI ONE RNAV
Number:	ORIG
Scale	1:500,000
	PG 3 OF 6

ID	SEGMENT	OBSTRUCTION	ELEV
6	MDO VDME- WITTI	AAO	3064

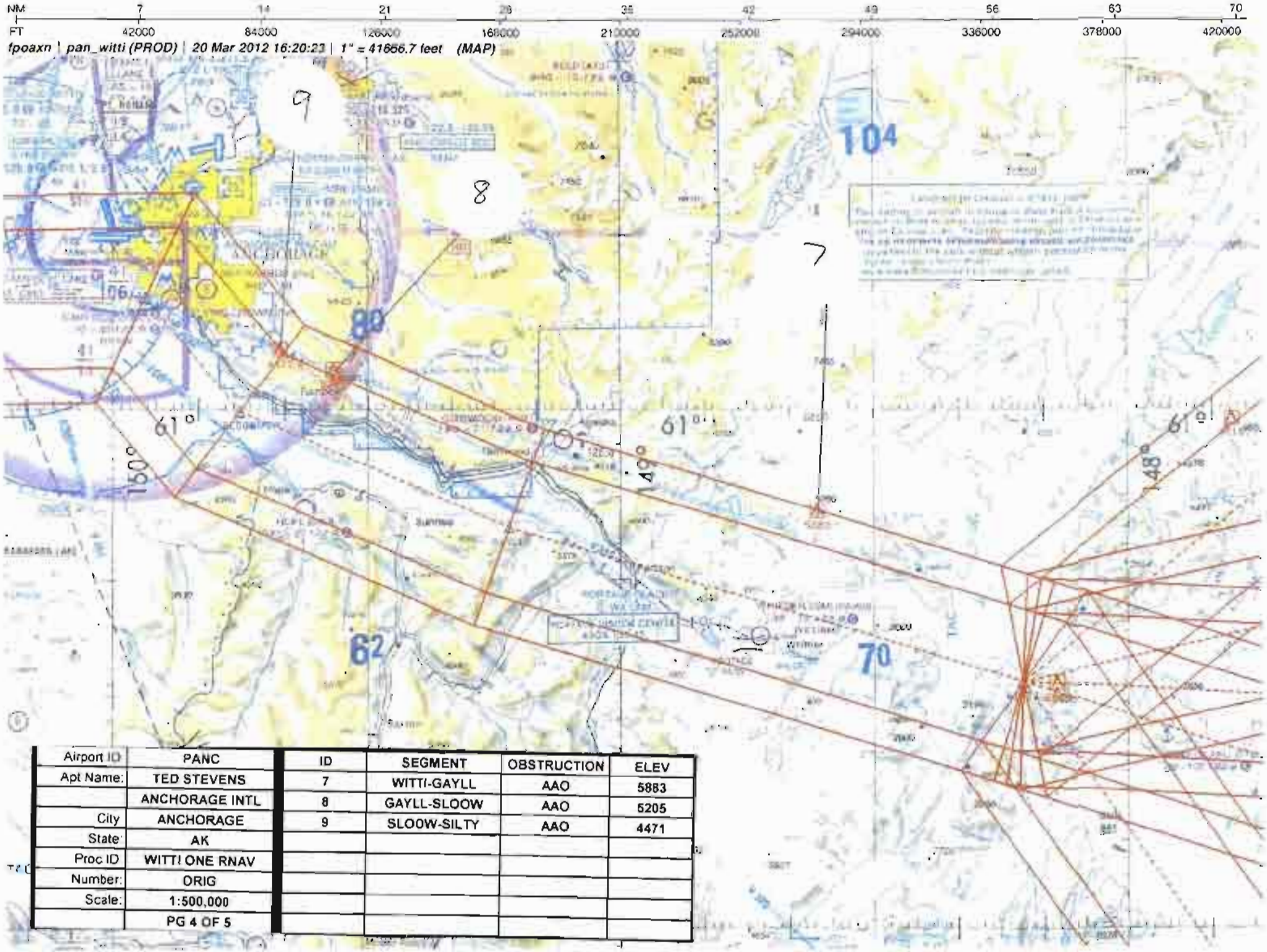

Airport ID:	PANC
Apt Name:	TED STEVENS
	ANCHORAGE INTL
City:	ANCHORAGE
State:	AK
Proc ID:	WITTI ONE RNAV
Number:	ORIG
Scale:	1:500,000
	PG 4 OF 5

ID	SEGMENT	OBSTRUCTION	ELEV
7	WITTI-GAYLL	AAO	5883
8	GAYLL-SLOOW	AAO	5205
9	SLOOW-SILTY	AAO	4471

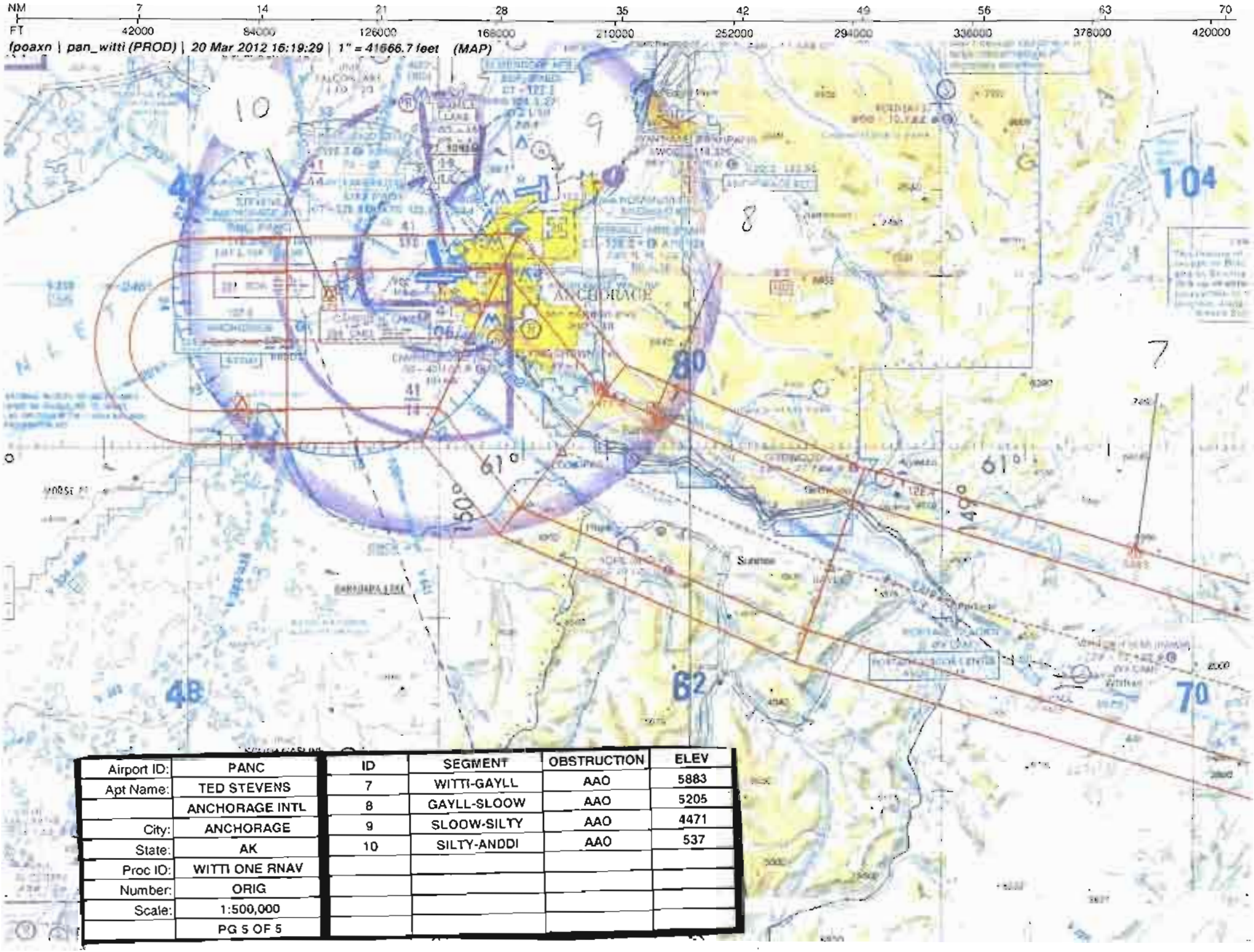

Airport ID:	PANC
Apt Name:	TED STEVENS
	ANCHORAGE INTL
City:	ANCHORAGE
State:	AK
Proc ID:	WITTI ONE RNAV
Number:	ORIG
Scale:	1:500,000
	PG 5 OF 5

ID	SEGMENT	OBSTRUCTION	ELEV
7	WITTI-GAYLL	AAO	5883
8	GAYLL-SLOOW	AAO	5205
9	SLOOW-SILTY	AAO	4471
10	SILTY-ANDDI	AAO	537

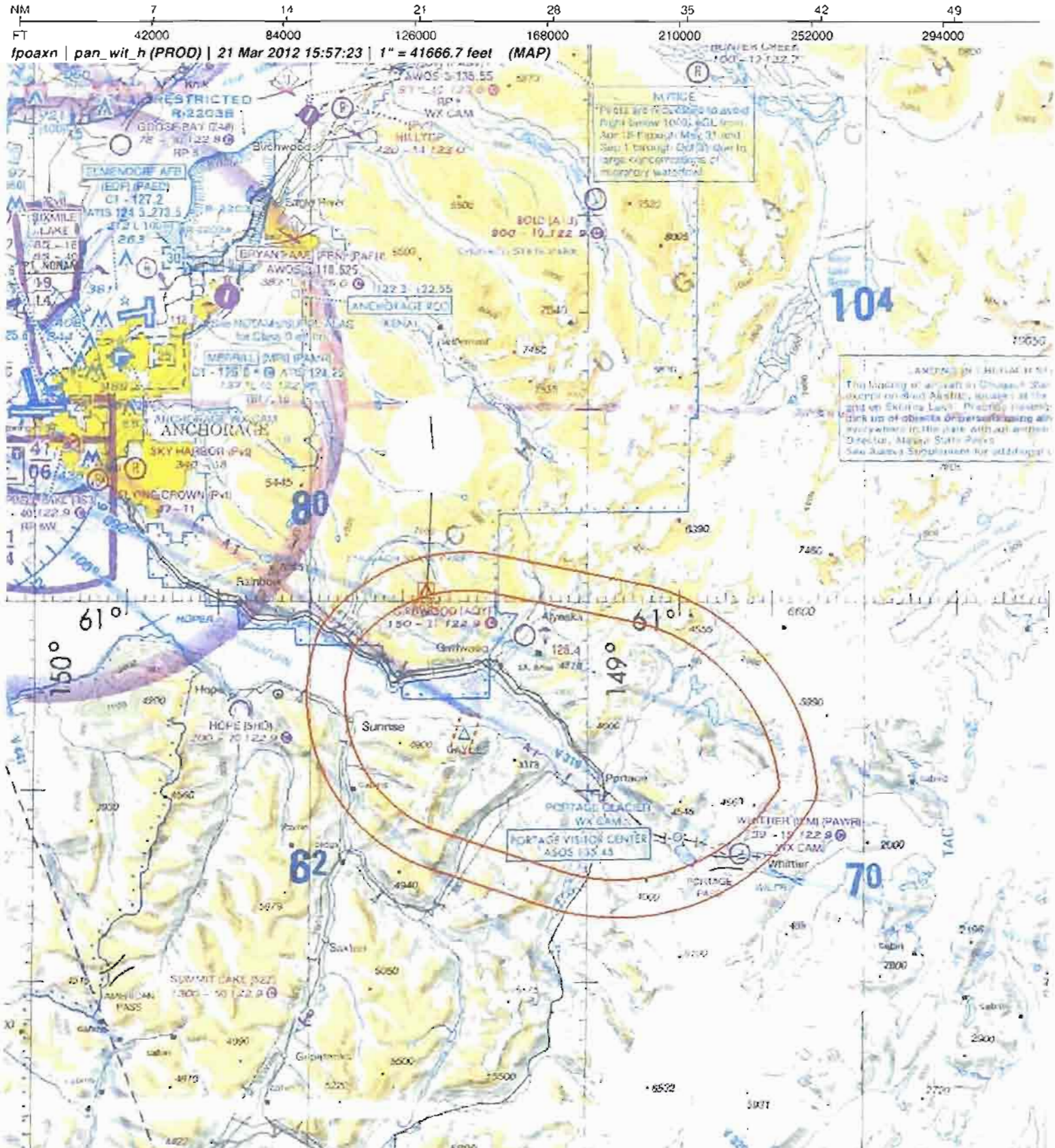

Airport ID:	PANC	ID	SEGMENT	OBSTRUCTION	ELEV
Apt Name:	TED STEVENS	1	GAYLL-HOLDING	AAO	5692
	ANCHORAGE INTL				
City:	ANCHORAGE				
State:	AK				
Proc ID:	WITTI ONE RNAV				
Number:	ORIG				
Scale:	1:500,000				
	PG 1 OF 1				

US Department of Transportation
Federal Aviation Administration

STAR - Standard Terminal Arrival

1. Bearings, headings, courses and radials are listed to the nearest hundredth (e.g. 360.00)
2. Distances are in nautical miles to nearest hundredth (e.g. 00.00)
3. Altitudes are minimum altitudes unless otherwise indicated

(1) Transition Routes

(a) Transition Name	(b) Transition Computer Codes	(c) From RNAV WP / FIX / NAVAID	(d) To RNAV WP / FIX / NAVAID	(e) Mag Course / Distance	(f) MEA	(g) MOCA	(h) MAA	(i) Crossing Altitudes / Fixes
JOHNSTONE POINT	JOH.WITTI1	JOH VOR/DME	JOH VOR/DME					AT/ABOVE FL260
			WITTI WP	271.65/49.94	16000			AT/ABOVE 16000
MIDDLETON ISLAND	MDO.WITTI1	MDO VOR/DME	MDO VOR/DME					AT/ABOVE FL260
			WITTI WP	308.61/96.79	16000			AT/ABOVE 16000
REMBY	REMBY.WITTI1	REMBY WP	REMBY WP					AT/ABOVE FL260
			WITTI WP	257.67/65.18	16000			AT/ABOVE 16000
TIEKL	TIEKL.WITTI1	TIEKL WP	TIEKL WP					AT/ABOVE FL260
			OWXUP WP	236.56/72.40	16000			
			WITTI WP	215.03/28.68	16000			AT/ABOVE 16000
TMSON	TMSON.WITTI1	TMSON WP	TMSON WP					AT/ABOVE FL260
			WITTI WP	242.78/92.01	16000			AT/ABOVE 16000

(2) Arrival Route Description: FROM WITTI ON TRACK 270.10/31.11 TO CROSS GAYLL AT/ABOVE 12000 AND AT/BELOW 15000 (MEA 12000).

LANDING RUNWAYS RW07R, RW07L: FROM GAYLL ON TRACK 276.51/17.02 TO CROSS SLOOW AT/ABOVE 8000 (MEA 8000), THEN ON TRACK 303.87/8.43 TO SILTY (MEA 6500), THEN ON TRACK 251.74/10.74 TO CROSS ANDDI AT 5000 (MEA 5000), THEN ON TRACK 253.00. EXPECT RADAR VECTORS TO FINAL APPROACH COURSE.

(3) Procedural Data Notes: NOTE: GPS REQUIRED.
NOTE: RNAV-1
NOTE: RADAR REQUIRED.
NOTE: TURBOJETS ONLY
NOTE: EXPECT RUNWAY ASSIGNMENT FROM ANCHORAGE APPROACH ON INITIAL CONTACT.
NOTE: CROSS ANDDI AT 210 KIAS.

(4) Fixes and/or Holding Patterns: Chart holding at GAYLL (HOLD E, RT, 270.10 INBOUND, 10 MILE LEGS)

(5) Communications: Anchorage APP CON, Anchorage ATIS

QUALITY CHECKED

(6) Arrival Name	(7) Number	(8) STAR Computer Code	(9) Superseded Nr.	(10) Dated	(11) Effective Date
WITTI RNAV	ONE	WITTI.WITTI1	NONE		

(12) Airports Served	
Airport Name Anchorage Ted Stevens International	**City/State** Anchorage, AK
Airport Name	**City/State**
Airport Name	**City/State**
Airport Name	**City/State**
Airport Name	**City/State**
Airport Name	**City/State**

(13) Lost Communications Procedure: After ANDDI, turn right heading 020, intercept the RWY 07R or RWY 07L localizer, maintain 3000, cleared ILS or LOC/DME RWY7R approach or ILS or LOC/DME RWY 7L approach.

(14) Remarks: ATC request: Do not chart MEA'S.

(15) Additional Flight Data: REFERENCE MAGNETIC VARIATION = PANC 17E/2015
CHART LOCALIZER RWY 7R
CHART LOCALIZER RWY 7L
DME/DME ASSESSMENT: NOT CONDUCTED
CHART TIEKL ON NCA20
CHART TMSON ON NCA13

(6) Arrival Name	(7) Number	(8) STAR Computer Code	(9) Superseded Nr.	(10) Dated	(11) Effective Date
WITTI RNAV	ONE	WITTI.WITTI1	NONE		

(16) Continuation:

(17) Changes:

PORTJ TWO STAR RENAMED WITTI ONE STAR

(18) Reasons for Changes:

	Name (Typed and Signed), Title and Organization		DATE
Developed By	ADOLFO URRUTIA- AJV-354 (AISHAT NAUZO) Dale Alexander, Acting Manager, Anchorage ARTCC Airspace and Procedures		MARCH 22, 2012
Approved	**NFPG**		
	Reg. ATD	DEZ SILAGYI- AJV-354 (MANAGER)	

(6) Arrival Name	(7) Number	(8) STAR Computer Code	(9) Superseded Nr.	(10) Dated	(11) Effective Date
WITTI RNAV	ONE	WITTI.WITTI1	NONE		

(19) Graphic Depiction (1 of 2)

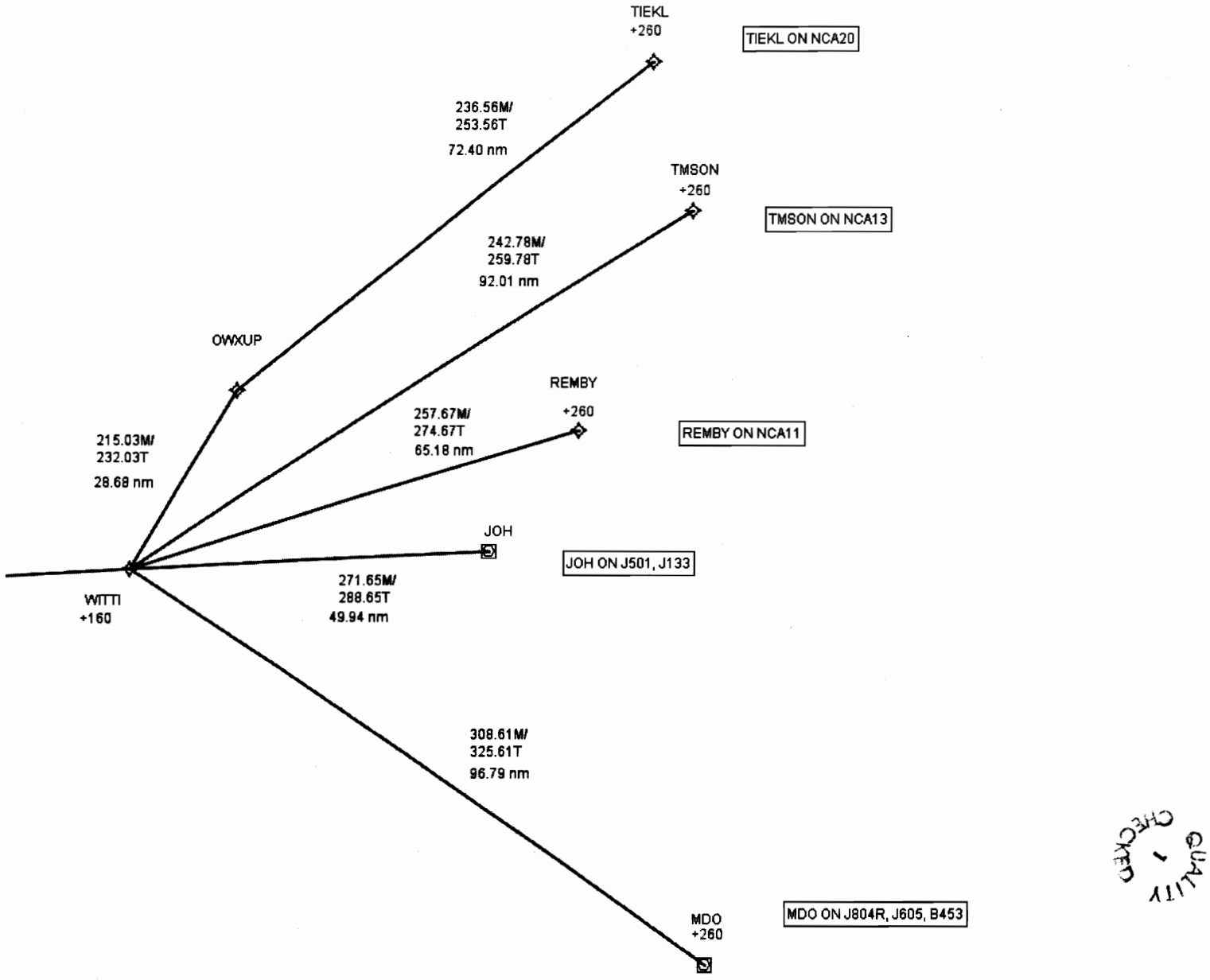

QUALITY CHECKED

(19) Graphic Depiction (2 of 2)

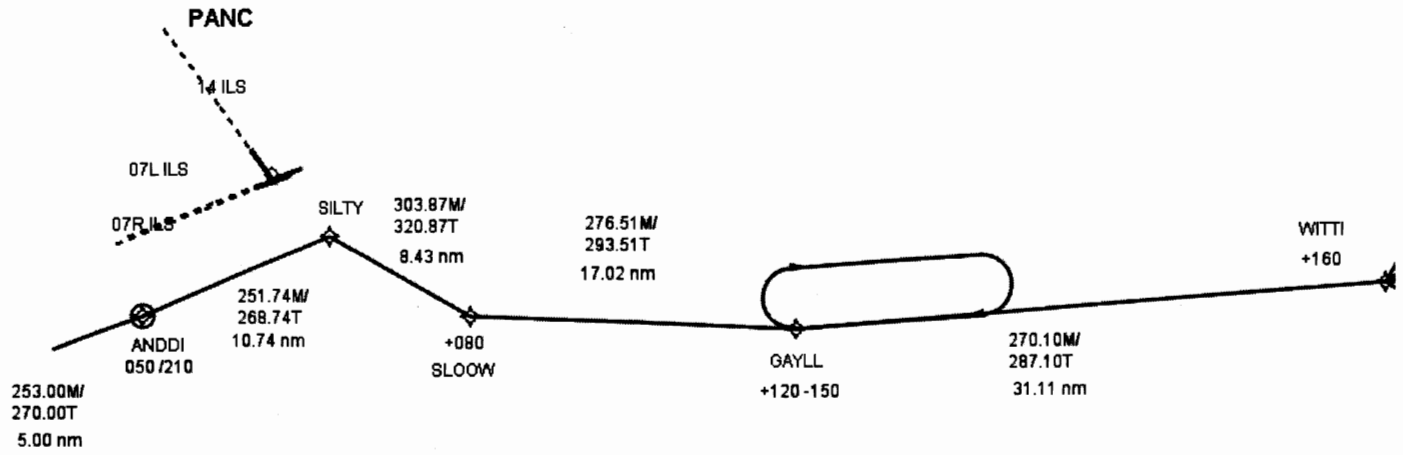

QUALITY CHECKED

US Department of Transportation
Federal Aviation Administration

RNAV STAR (Data Record)

(1) FIX/NAVAID	(2) LAT/LONG	(3) C	(4) FO/FB	(5) LEG	(6) TC	(7) DIST	(8) ALTITUDE	(9) SPEED	(10) REMARKS
En Route Transition									
JOH VOR/DME	602851.43 / 1463557.61	Y		IF					JOH.WITTI1
WITTI WP	604412.43 / 1481220.68	Y	FB	TF	288.65	49.94	AT/ABOVE 16000		
MDO VOR/DME	592518.50 / 1462100.05	Y		IF			AT/ABOVE FL260		MDO.WITTI1
WITTI WP	604412.43 / 1481220.68	Y	FB	TF	325.61	96.79	AT/ABOVE 16000		
REMBY WP	604000.00 / 1460000.00	Y		IF			AT/ABOVE FL260		REMBY.WITTI1
WITTI WP	604412.43 / 1481220.68	Y	FB	TF	274.67	65.18	AT/ABOVE 16000		
TIEKL WP	612337.55 / 1450330.59	Y		IF			AT/ABOVE FL260		TIEKL.WITTI1
OWXUP WP	610156.06 / 1472617.63	Y	FB	TF	253.56	72.40			
WITTI WP	604412.43 / 1481220.68	Y	FB	TF	232.03	28.68	AT/ABOVE 16000		

QUALITY CHECKED

(11) Arrival Name	(12) Number	(13) STAR Computer Code	(14) Superseded Nr.	(15) Dated	(16) Effective Date
WITTI RNAV	ONE	WITTI.WITTI1	NONE		

FAA Form 7100-3 (9/02)

US Department of Transportation
Federal Aviation Administration

RNAV STAR (Data Record)

(1) FIX/NAVAID	(2) LAT/LONG	(3) C	(4) FO/FB	(5) LEG	(6) TC	(7) DIST	(8) ALTITUDE	(9) SPEED	(10) REMARKS
TMSON WP	610236.58 / 1450750.63	Y		IF			AT/ABOVE FL260		TMSON.WITTI1
WITTI WP	604412.43 / 1481220.68	Y	FB	TF	259.78	92.01	AT/ABOVE 16000		
Common Route									
WITTI WP	604412.43 / 1481220.68	Y		IF					WITTI.WITTI1
GAYLL WP	605306.14 / 1491311.20	Y	FB	TF	287.10	31.11	AT/ABOVE 12000, AT/BELOW 15000		
Runway Transition									
GAYLL WP	605306.14 / 1491311.20	Y		IF					
SLOOW WP	605948.56 / 1494513.95	Y	FB	TF	293.51	17.02	AT/ABOVE 8000		
SILTY WP	610619.40 / 1495611.64	Y	FB	TF	320.87	08.43			
ANDDI WP	610603.44 / 1501818.79	Y	FO	TF	268.74	10.74	AT 5000	AT 210K	
RW 07R, RW07L		Y		FM	270.00				
QUALITY									
CHECK									

(11) Arrival Name	(12) Number	(13) STAR Computer Code	(14) Superseded Nr.	(15) Dated	(16) Effective Date
WITTI RNAV	ONE	WITTI.WITTI1	NONE		

US Department of Transportation
Federal Aviation Administration

STAR (Data Record)

ARINC PACKET - 424-18 - STAR

```
                1         2         3         4         5         6         7         8         9         0         1         2         3
NAVAID  12345678901234567890123456789012345678901234567890123456789012345678901234567890123456789012345678901234567890123456789012
        ------------------------------------------------------------------------------------------------------------------------------
        SCAND        GAL   PA011480VDHW N64441727W156463774    N64441727W156463774E0170001502     NARGALENA
        SCAND        JOH   PA011670VDHA N60285143W146355761    N60285143W146355761E0270000482     NARJOHNSTONE POINT
        SCAND        MDO   PA011530VDHA N59251850W146210005    N59251850W146210005E0210001332     NARMIDDLETON ISLAND

                1         2         3         4         5         6         7         8         9         0         1         2         3
WP      12345678901234567890123456789012345678901234567890123456789012345678901234567890123456789012345678901234567890123456789012
        ------------------------------------------------------------------------------------------------------------------------------
        SCANEAENRT   ANDDI PA0    W     N61060344W150181879                    E0182     NAR           ANDDI
        SCANEAENRT   GAYLL PA0    W     N60530614W149131120                    E0185     NAR           GAYLL
        SCANEAENRT   OWXUP PA0    W     N61015606W147261763                    E0191     NAR           OWXUP
        SCANEAENRT   REMBY PA0    W     N60400000W146000000                    E0194     NAR           REMBY
        SCANEAENRT   SILTY PA0    W     N61061940W149561164                    E0183     NAR           SILTY
        SCANEAENRT   SLOOW PA0    W     N60594856W149451395                    E0183     NAR           SLOOW
        SCANEAENRT   TIEKL PA0    W     N61233755W145033059                    E0199     NAR           TIEKL
        SCANEAENRT   TMSON PA0    W     N61023658W145075063                    E0198     NAR           TMSON
        SCANEAENRT   WITTI PA0    W     N60441243W148122068                    E0188     NAR           WITTI

                1         2         3         4         5         6         7         8         9         0         1         2         3
AIRPORT 12345678901234567890123456789012345678901234567890123456789012345678901234567890123456789012345678901234567890123456789012
        ------------------------------------------------------------------------------------------------------------------------------
        SCANP PANCPAAANC     0     124YHN61102670W149595350E017000151        1800018000C    MNAR    TED STEVENS ANCHORAGE INTL

                1         2         3         4         5         6         7         8         9         0         1         2         3
SEGMENT 12345678901234567890123456789012345678901234567890123456789012345678901234567890123456789012345678901234567890123456789012
        ------------------------------------------------------------------------------------------------------------------------------
        SCANP PANCPAEWITTI14JOH   010JOH  PAD 0V      IF                                                  18000
        SCANP PANCPAEWITTI14JOH   020WITTIPAEA0EE   010TF                  27170499    + 16000
        SCANP PANCPAEWITTI14MDO   010MDO  PAD 0V      IF                              + FL260     18000
        SCANP PANCPAEWITTI14MDO   020WITTIPAEA0EE   010TF                  30860968    + 16000
        SCANP PANCPAEWITTI14REMBY 010REMBYPAEA0E      IF                              + FL260     18000
        SCANP PANCPAEWITTI14REMBY 020WITTIPAEA0EE   010TF                  25770652    + 16000
        SCANP PANCPAEWITTI14TIEKL 010TIEKLPAEA0E      IF                              + FL260     18000
        SCANP PANCPAEWITTI14TIEKL 020OWXUPPAEA0E    010TF                  23660724
        SCANP PANCPAEWITTI14TIEKL 030WITTIPAEA0EE   010TF                  21500287    + 16000
        SCANP PANCPAEWITTI14TMSON 010TMSONPAEA0E      IF                              + FL260     18000
        SCANP PANCPAEWITTI14TMSON 020WITTIPAEA0EE   010TF                  24280920    + 16000
        SCANP PANCPAEWITTI15      010WITTIPAEA0E      IF                                          18000
```

QUALITY 1 CHECKED

(11) Arrival Name	(12) Number	(13) STAR Computer Code	(14) Superseded Nr.	(15) Dated	(16) Effective Date
WITTI RNAV	ONE	WITTI.WITTI1	NONE		

FAA Form 7100-3 (9/02)

US Department of Transportation
Federal Aviation Administration

STAR (Data Record)

```
SCANP PANCPAEWITTI15      020GAYLLPAEA0EE H 010TF                    27010311    B 1500012000
SCANP PANCPAEWITTI16RW07B 010GAYLLPAEA0E  H    IF                                          18000
SCANP PANCPAEWITTI16RW07B 020SLOOWPAEA0E    010TF                    27650170    + 08000
SCANP PANCPAEWITTI16RW07B 030SILTYPAEA0E    010TF                    30390084
SCANP PANCPAEWITTI16RW07B 040ANDDIPAEA0EY   010TF                    25170107      05000          210
SCANP PANCPAEWITTI16RW07B 050ANDDIPAEA0EE      FM GAL PA      121028162530    D     05000          210
```

```
                1         2         3         4         5         6         7         8         9         0         1         2         3
RUNWAY  12345678901234567890123456789012345678901234567890123456789012345678901234567890123456789012345678901234567890123456789012
        ------------------------------------------------------------------------------------------------------------------------------
        SCANP PANCPAGRW07L   0106000729 N61101115W150003000-0300    +00450001280000541501ITGN2
        SCANP PANCPAGRW07R   0124000729 N61100412W150023434-0300    +00461001320000522001IANC3
```

QUALITY 1 CHECKED

(11) Arrival Name	(12) Number	(13) STAR Computer Code	(14) Superseded Nr.	(15) Dated	(16) Effective Date
WITTI RNAV	ONE	WITTI.WITTI1	NONE		

FAA Form 7100-3 (9/02)

US Department of Transportation
Federal Aviation Administration

STAR (Data Record)

ARINC SUMMARY - 424-18 - STAR

ROUTES	TRANSITION	FIX	SEQ	USE	PATH	TURN	FO/FB	RNP	MAG(TRUE)	DISTANCE	ALTITUDE	SPEED
	JOH	JOH	010		IF		FB					
	JOH	WITTI	020		TF		FB	1.0	271.7()	049.9	AA 16000	
	MDO	MDO	010		IF		FB				AA FL260	
	MDO	WITTI	020		TF		FB	1.0	308.6()	096.8	AA 16000	
	REMBY	REMBY	010		IF		FB				AA FL260	
	REMBY	WITTI	020		TF		FB	1.0	257.7()	065.2	AA 16000	
	TIEKL	TIEKL	010		IF		FB				AA FL260	
	TIEKL	OWXUP	020		TF		FB	1.0	236.6()	072.4		
	TIEKL	WITTI	030		TF		FB	1.0	215.0()	028.7	AA 16000	
	TMSON	TMSON	010		IF		FB				AA FL260	
	TMSON	WITTI	020		TF		FB	1.0	242.8()	092.0	AA 16000	
		WITTI	010		IF		FB					
		GAYLL	020		TF		FB	1.0	270.1()	031.1	BT 1500012000	
	RW07B	GAYLL	010		IF		FB					
	RW07B	SLOOW	020		TF		FB	1.0	276.5()	017.0	AA 08000	
	RW07B	SILTY	030		TF		FB	1.0	303.9()	008.4		
	RW07B	ANDDI	040		TF		FO	1.0	251.7()	010.7	AT 05000	AT 210
	RW07B	ANDDI	050		FM		FB		253.0()		AT 05000	AT 210

POINT DATA	WAYPOINT	LAT IN SECS	LONG IN SECS	LAT IN MINS	LONG IN MINS
	GAL	N644417.27	W1564637.74	N6444.288	W15646.629
	JOH	N602851.43	W1463557.61	N6028.857	W14635.960
	MDO	N592518.50	W1462100.05	N5925.308	W14621.001
	ANDDI	N610603.44	W1501818.79	N6106.057	W15018.313
	GAYLL	N605306.14	W1491311.20	N6053.102	W14913.187
	OWXUP	N610156.06	W1472617.63	N6101.934	W14726.294
	REMBY	N604000.00	W1460000.00	N6040.000	W14600.000
	SILTY	N610619.40	W1495611.64	N6106.323	W14956.194
	SLOOW	N605948.56	W1494513.95	N6059.809	W14945.233
	TIEKL	N612337.55	W1450330.59	N6123.626	W14503.510
	TMSON	N610236.58	W1450750.63	N6102.610	W14507.844
	WITTI	N604412.43	W1481220.68	N6044.207	W14812.345
	RW07L	N611011.15	W1500030.00	N6110.186	W15000.500
	RW07R	N611004.12	W1500234.34	N6110.069	W15002.572

RUNWAY DATA	RWY	THRESHOLD ELEVATION	TCH

(11) Arrival Name	(12) Number	(13) STAR Computer Code	(14) Superseded Nr.	(15) Dated	(16) Effective Date
WITTI RNAV	ONE	WITTI.WITTI1	NONE		

RW07L	00128	54
RW07R	00132	52

(11) Arrival Name	(12) Number	(13) STAR Computer Code	(14) Superseded Nr.	(15) Dated	(16) Effective Date
WITTI RNAV	ONE	WITTI.WITTI1	NONE		

RADIO FIX AND HOLDING DATA RECORD

NAME: GAYLL **STATE:** AK **COUNTRY:** US

LATITUDE/LONGITUDE: 605306.14N/1491311.20W **TYPE:** WP

AIRSPACE DOCKET: **FIX TYPE OF ACTION:** ESTABLISH

HOLDING: **HOLDING TYPE OF ACTION:** ESTABLISH

PATTERNS:

PAT	DIR	IDENT	TYPE	RAD/CRS/BRG	CRS INBOUND	TURN (L OR R)	LEG LENGTH TIME	LEG LENGTH DME	HOLDING ALTITUDES MIN	HOLDING ALTITUDES MAX	TEMPLATES MIN	TEMPLATES MAX
1	E		WP	090.10	270.10	R		10	12000	45000	10	28

CONTROLLING OBSTRUCTIONS:

PAT	AIRSPEED	OBSTRUCTION	COORDINATES	ELEVATION	ACCURACY CODE
1	230	AAO	610006.00N/1491724.00W	5692	4E

FIX USE:

USE TYPE	USE TITLE	FAC	PAT	AIRPORT IDENT	CITY	STATE
STAR	WITTI (RNAV)			PANC	ANCHORAGE	AK (US)

REQUIRED CHARTING: STAR

COMPULSORY REPORTING POINT: NO

RECORD REVISION NUMBER: ORIG **DATE OF REVISION:** 09/20/2012

DEVELOPED BY: **DATE:** 03/21/2012 **OFFICE:** AJV-354 **NAME:** ADOLFO URRUTIA (AISHAT NAUZO)

APPROVED BY: **DATE:** **OFFICE:** AJV-354 **NAME:** DEZ SILAGYI

SIGNATURE:

DISTRIBUTION:
NFDC
FPO: WST
ARTCC: ZAN
ATC FACILITY: ANC APP CON
OTHER:

QUALITY CHECKED

RADIO FIX AND HOLDING DATA RECORD

NAME: OWXUP **STATE:** AK **COUNTRY:** US

LATITUDE/LONGITUDE: 610156.06N/1472617.63W **TYPE:** WP

AIRSPACE DOCKET: **FIX TYPE OF ACTION:** ESTABLISH

FIX USE:

USE TYPE	USE TITLE	FAC	PAT	AIRPORT IDENT	CITY	STATE
STAR	WITTI (RNAV)			PANC	ANCHORAGE	AK (US)

REQUIRED CHARTING: STAR

COMPULSORY REPORTING POINT: NO

RECORD REVISION NUMBER: ORIG **DATE OF REVISION:** 09/20/2012

DEVELOPED BY: **DATE:** 03/21/2012 **OFFICE:** AJV-354 **NAME:** ADOLFO URRUTIA (AISHAT NAUZO)

APPROVED BY: **DATE:** **OFFICE:** AJV-354 **NAME:** DEZ SILAGYI

SIGNATURE:

DISTRIBUTION:
NFDC
FPO: WST
ARTCC: ZAN
ATC FACILITY: ANC APP CON
OTHER:

QUALITY CHECK

RADIO FIX AND HOLDING DATA RECORD

NAME: REMBY **STATE:** AK **COUNTRY:** US

LATITUDE/LONGITUDE: 604000.00N/1460000.00W **TYPE:** WP

AIRSPACE DOCKET: **FIX TYPE OF ACTION:** MODIFY

HOLDING: **HOLDING TYPE OF ACTION:** NO CHANGE

FIX USE:

USE TYPE	USE TITLE	FAC	PAT	AIRPORT IDENT	CITY	STATE
STAR	PTERS (RNAV)			PANC	ANCHORAGE	AK (US)
STAR	WITTI (RNAV)			PANC	ANCHORAGE	AK (US)

REQUIRED CHARTING: STAR

COMPULSORY REPORTING POINT: NO

RECORD REVISION NUMBER: 1 **DATE OF REVISION:** 09/20/2012

REASON FOR REVISION:
ADDED FIX USE.
ADDED SIGNATURE BLOCK.
ADDED DISTRIBUTION.

DEVELOPED BY: **DATE:** 03/21/2012 **OFFICE:** AJV-354 **NAME:** ADOLFO URRUTIA (AISHAT NAUZO)

APPROVED BY: **DATE:** **OFFICE:** AJV-354 **NAME:** DEZ SILAGYI

SIGNATURE:

DISTRIBUTION:
NFDC
FPO: WST
ARTCC: ZAN
ATC FACILITY: ANC APP CON
OTHER:

QUALITY CHECKED

RADIO FIX AND HOLDING DATA RECORD

NAME: SILTY **STATE:** AK **COUNTRY:** US

LATITUDE/LONGITUDE: 610619.40N/1495611.64W **TYPE:** WP

AIRSPACE DOCKET: **FIX TYPE OF ACTION:** MODIFY

HOLDING: **HOLDING TYPE OF ACTION:** NO CHANGE

FIX USE:

USE TYPE	USE TITLE	FAC	PAT	AIRPORT IDENT	CITY	STATE
STAR	WITTI (RNAV)			PANC	ANCHORAGE	AK (US)

REQUIRED CHARTING: STAR

COMPULSORY REPORTING POINT: NO

RECORD REVISION NUMBER: 1 **DATE OF REVISION:** 09/20/2012

REASON FOR REVISION:
FIX MOVED 11.44 NM NORTHEAST; COORDINATES UPDATED.
CHANGED REQUIRED CHARTING FROM DP TO STAR.
UPDATED FIX USE.

DEVELOPED BY: **DATE:** 03/22/2012 **OFFICE:** AJV-354 **NAME:** ADOLFO URRUTIA (AISHAT NAUZO)

APPROVED BY: **DATE:** **OFFICE:** AJV-354 **NAME:** DEZ SILAGYI

SIGNATURE:

DISTRIBUTION:
NFDC
FPO: WST
ARTCC: ZAN
ATC FACILITY: ANC APP CON
OTHER:

QUALITY CHECKED

RADIO FIX AND HOLDING DATA RECORD

NAME: SLOOW **STATE:** AK **COUNTRY:** US

LATITUDE/LONGITUDE: 605948.56N/1494513.95W **TYPE:** WP

AIRSPACE DOCKET: **FIX TYPE OF ACTION:** ESTABLISH

FIX USE:

USE TYPE	USE TITLE	FAC	PAT	AIRPORT IDENT	CITY	STATE
STAR	WITTI (RNAV)			PANC	ANCHORAGE	AK (US)

REQUIRED CHARTING: STAR

COMPULSORY REPORTING POINT: NO

RECORD REVISION NUMBER: ORIG **DATE OF REVISION:** 09/20/2012

DEVELOPED BY: **DATE:** 03/21/2012 **OFFICE:** AJV-354 **NAME:** ADOLFO URRUTIA (AISHAT NAUZO)

APPROVED BY: **DATE:** **OFFICE:** AJV-354 **NAME:** DEZ SILAGYI

SIGNATURE:

DISTRIBUTION:
NFDC
FPO: WST
ARTCC: ZAN
ATC FACILITY: ANC APP CON
OTHER:

RADIO FIX AND HOLDING DATA RECORD

NAME: TIEKL **STATE:** AK **COUNTRY:** US

LATITUDE/LONGITUDE: 612337.55N/1450330.59W **TYPE:** WP

AIRSPACE DOCKET: **FIX TYPE OF ACTION:** ESTABLISH

FIX USE:

USE TYPE	USE TITLE	FAC	PAT	AIRPORT IDENT	CITY	STATE
STAR	PTERS (RNAV)			PANC	ANCHORAGE	AK (US)
STAR	WITTI (RNAV)			PANC	ANCHORAGE	AK (US)

REQUIRED CHARTING: STAR

COMPULSORY REPORTING POINT: NO

RECORD REVISION NUMBER: ORIG **DATE OF REVISION:** 09/20/2012

DEVELOPED BY: **DATE:** 03/21/2012 **OFFICE:** AJV-354 **NAME:** ADOLFO URRUTIA (AISHAT NAUZO)

APPROVED BY: **DATE:** **OFFICE:** AJV-354 **NAME:** DEZ SILAGYI

SIGNATURE:

DISTRIBUTION:
NFDC
FPO: WST
ARTCC: ZAN
ATC FACILITY:
OTHER:

QUALITY CHECKED

RADIO FIX AND HOLDING DATA RECORD

NAME: TMSON **STATE:** AK **COUNTRY:** US

LATITUDE/LONGITUDE: 610236.58N/1450750.63W **TYPE:** WP

AIRSPACE DOCKET: **FIX TYPE OF ACTION:** ESTABLISH

FIX USE:

USE TYPE	USE TITLE	FAC	PAT	AIRPORT IDENT	CITY	STATE
STAR	PTERS (RNAV)			PANC	ANCHORAGE	AK (US)
STAR	WITTI (RNAV)			PANC	ANCHORAGE	AK (US)

REQUIRED CHARTING: STAR

COMPULSORY REPORTING POINT: NO

RECORD REVISION NUMBER: ORIG **DATE OF REVISION:** 09/20/2012

DEVELOPED BY: **DATE:** 03/21/2012 **OFFICE:** AJV-354 **NAME:** ADOLFO URRUTIA (AISHAT NAUZO)

APPROVED BY: **DATE:** **OFFICE:** AJV-354 **NAME:** DEZ SILAGYI

SIGNATURE:

DISTRIBUTION:
NFDC
FPO: WST
ARTCC: ZAN
ATC FACILITY:
OTHER:

QUALITY CHECKED

RADIO FIX AND HOLDING DATA RECORD

NAME: WITTI **STATE:** AL **COUNTRY:** US

LATITUDE/LONGITUDE: 604412.43N/1481220.68W **TYPE:** WP

AIRSPACE DOCKET: **FIX TYPE OF ACTION:** ESTABLISH

FIX USE:

USE TYPE	USE TITLE	FAC	PAT	AIRPORT IDENT	CITY	STATE
STAR	WITTI (RNAV)			PANC	ANCHORAGE	AK (US)

REQUIRED CHARTING: STAR

COMPULSORY REPORTING POINT: NO

RECORD REVISION NUMBER: ORIG **DATE OF REVISION:** 09/20/2012

DEVELOPED BY: **DATE:** 03/21/2012 **OFFICE:** AJV-354 **NAME:** ADOLFO URRUTIA (AISHAT NAUZO)

APPROVED BY: **DATE:** **OFFICE:** AJV-354 **NAME:** DEZ SILAGYI

SIGNATURE:

DISTRIBUTION:
NFDC
FPO: WST
ARTCC: ZAN
ATC FACILITY: ANC APP CON
OTHER:

QUALITY CHECK

RADIO FIX AND HOLDING DATA RECORD

INFO ONLY

NAME: ANDDI **STATE:** AK **COUNTRY:** US

LATITUDE/LONGITUDE: 610603.44N/1501818.79W **TYPE:** WP

AIRSPACE DOCKET: **FIX TYPE OF ACTION:** ESTABLISH

FIX USE:

USE TYPE	USE TITLE	FAC	PAT	AIRPORT IDENT	CITY	STATE
STAR	WITTI (RNAV)			PANC	ANCHORAGE	AK (US)

REQUIRED CHARTING: STAR

COMPULSORY REPORTING POINT: NO

RECORD REVISION NUMBER: ORIG **DATE OF REVISION:** 07/29/2010

DEVELOPED BY: **DATE:** 12/11/2009 **OFFICE:** AVN-130 **NAME:** DAVID DOWLING

APPROVED BY: **DATE:** 05/27/2010 **OFFICE:** AVN-130 **NAME:** DEZ SILAGYI

SIGNATURE:

DISTRIBUTION:
NFDC
FPO: WST
ARTCC: ZAN
ATC FACILITY:
OTHER:

QUALITY CHECKED

RADIO FIX AND HOLDING DATA RECORD

INFO ONLY

NAME: JOHNSTONE POINT VOR/DME **STATE:** AK **COUNTRY:** US

LATITUDE/LONGITUDE: 602851.43N/1463557.61W **TYPE:**

AIRSPACE DOCKET: **FIX TYPE OF ACTION:** NO CHANGE

FIX MAKE-UP FACILITIES:

FAC	NAME	IDENT	TYPE	CLASS	MAG BRG	TRUE BRG	DME	DIST FROM FAC NM	DIST FROM FAC FEET	MRA	MAA
1	JOHNSTONE POINT	JOH	VOR/DME	H							45000

FIX RESTRICTIONS:
MCA V319 4800 EASTBOUND
MCA T269 4800 EASTBOUND
SPECIAL LDA/DME-G, PAVD, VALDEZ, AK
SPECIAL RNAV (GPS)-A, PFCB, CHENEGA, AK

INFO ONLY

HOLDING: **HOLDING TYPE OF ACTION:** MODIFY

PATTERNS:

PAT	DIR	IDENT	TYPE	RAD/CRS/BRG	CRS INBOUND	TURN (L OR R)	LEG LENGTH TIME	LEG LENGTH DME	HOLDING ALTITUDES MIN	HOLDING ALTITUDES MAX	TEMPLATES MIN	TEMPLATES MAX
1	SE	JOH	VOR/DME	125.00	305.00	R	1		5000	10000	5	9
2	SE		WP	132.00	312.00	R		5	4400	10000	6	10

CONTROLLING OBSTRUCTIONS:

PAT	AIRSPEED	OBSTRUCTION	COORDINATES	ELEVATION	ACCURACY CODE
1	200	AAO	602446.30N/1463248.90W	3110	6A
1	310	AAO	602446.30N/1463248.90W	3110	6A
2	200	AAO	602446.30N/1463248.90W	3110	6A

PRECIPITOUS TERRAIN ADDITIONS:

PAT	SPEED	ADDITION
1	310	111
2	200	106

HOLDING RESTRICTIONS:
HOLDING LIMITED TO ESTABLISHED PATTERN.

PROCEDURES REQUIRING CLIMB-IN-HOLD:

PAT	PROCEDURE TITLE	AIRPORT IDENT	CITY	STATE
1	TAKEOFF MINIMUMS	PAKA	TATITLEK	AK (US)

REMARKS:
ADDITIONAL AIRSPACE REQUIRED FOR HOLDING UP TO P9.
PRECIPITOUS TERRAIN EVALUATION COMPLETED.

FIX USE:

USE TYPE	USE TITLE	FAC	PAT	AIRPORT IDENT	CITY	STATE
DP	ANCHORAGE			PANC	ANCHORAGE	AK (US)
DP	TURNAGAIN			PANC	ANCHORAGE	AK (US)
DP	CASEL			PACV	CORDOVA	AK (US)
DP	EYAKS			PACV	CORDOVA	AK (US)
DP	NAKED			PAVD	VALDEZ	AK (US)
EN ROUTE	J133					(US)
EN ROUTE	J167					(US)
EN ROUTE	J501					(US)
EN ROUTE	J617					(US)
EN ROUTE	Q14					(US)
EN ROUTE	T226					(US)
EN ROUTE	T262					(US)
EN ROUTE	T269					(US)
EN ROUTE	V319					(US)
EN ROUTE	V320					(US)
EN ROUTE	V481					(US)
EN ROUTE	V482					(US)
EN ROUTE	V617					(US)
IAP	RNAV (GPS)-A			PFCB	CHENEGA	AK (US)
IAP	ILS OR LOC/DME RWY27			PACV	CORDOVA	AK (US)
IAP	RNAV (GPS)-B			PACV	CORDOVA	AK (US)
IAP	RNAV (GPS) RWY 31		2	PAKA	TATITLEK	AK (US)
IAP	TAKEOFF MINIMUMS		1	PAKA	TATITLEK	AK (US)
IAP	LDA/DME-G			PAVD	VALDEZ	AK (US)
IAP	LDA/DME-H			PAVD	VALDEZ	AK (US)
STAR	ELLAM			PAED	ANCHORAGE	AK (US)
STAR	YESKA			PAED	ANCHORAGE	AK (US)
STAR	ELLAM			PANC	ANCHORAGE	AK (US)
STAR	PTERS (RNAV)			PANC	ANCHORAGE	AK (US)
STAR	WITTI (RNAV)			PANC	ANCHORAGE	AK (US)
STAR	YESKA			PANC	ANCHORAGE	AK (US)

QUALITY CHECKED

REQUIRED CHARTING: DP, STAR, IAP, CONTROLLER, EN ROUTE LOW, EN ROUTE HIGH

COMPULSORY REPORTING POINT: BOTH

RECORD REVISION NUMBER: 10 **DATE OF REVISION:** 12/15/2011

REASON FOR REVISION:
ADDED 310KT HOLDING FOR PAT 1.
ADDED PAT 2.
UPDATED FIX USE.

DEVELOPED BY:	**DATE:** 05/02/2011	**OFFICE:** AJV-354	**NAME:** KEITH SHYKES
APPROVED BY:	**DATE:** 09/28/2011	**OFFICE:** AJV-354	**NAME:** DEZ SILAGYI
	SIGNATURE:		

DISTRIBUTION:
NFDC
FPO: WST
ARTCC: ZAN
ATC FACILITY:
OTHER:

RADIO FIX AND HOLDING DATA RECORD

INFO ONLY

NAME: MIDDLETON ISLAND VOR/DME **STATE:** AK **COUNTRY:** US

LATITUDE/LONGITUDE: 592518.50N/1462100.05W **TYPE:**

AIRSPACE DOCKET: **FIX TYPE OF ACTION:** MODIFY

FIX MAKE-UP FACILITIES:

FAC	NAME	IDENT	TYPE	CLASS	MAG BRG	TRUE BRG	DME	DIST FROM FAC NM	DIST FROM FAC FEET	MRA	MAA
1	MIDDLETON ISLAND	MDO	VOR/DME	H							45000

HOLDING: **HOLDING TYPE OF ACTION:** ESTABLISH

PATTERNS:

PAT	DIR	IDENT	TYPE	RAD/CRS/BRG	CRS INBOUND	TURN (L OR R)	LEG LENGTH TIME	LEG LENGTH DME	HOLDING ALTITUDES MIN	HOLDING ALTITUDES MAX	TEMPLATES MIN	TEMPLATES MAX
1	S	MDO	VOR/DME	199.18	019.18	R		4	1500	6000	4	5

CONTROLLING OBSTRUCTIONS:

PAT	AIRSPEED	OBSTRUCTION	COORDINATES	ELEVATION	ACCURACY CODE
1	200	AAO	592521.00N/1462054.00W	368	4E

HOLDING RESTRICTIONS:
HOLDING LIMITED TO ESTABLISHED PATTERN.

REMARKS:
PRECIPITOUS TERRAIN EVALUATION COMPLETED.

FIX USE:

USE TYPE	USE TITLE	FAC	PAT	AIRPORT IDENT	CITY	STATE
DP	ANCHORAGE			PANC	ANCHORAGE	AK (US)
DP	CASEL			PACV	CORDOVA	AK (US)
EN ROUTE	J179					(US)
EN ROUTE	J605					(US)
EN ROUTE	J804R					(US)
EN ROUTE	Q16					(US)
EN ROUTE	Q17					(US)
EN ROUTE	T237					(US)
EN ROUTE	T264					(US)
EN ROUTE	V440					(US)
EN ROUTE	V441					(US)
EN ROUTE	V508					(US)
IAP	VOR-A		1	PAMD	MIDDLETON ISLAND	AK (US)
IAP	VOR/DME RWY 19		1	PAMD	MIDDLETON ISLAND	AK (US)
STAR	PTERS (RNAV)			PANC	ANCHORAGE	AK (US)
STAR	WITTI (RNAV)			PANC	ANCHORAGE	AK (US)
STAR	YESKA			PANC	ANCHORAGE	AK (US)

REQUIRED CHARTING: DP, STAR, IAP, CONTROLLER, EN ROUTE LOW, EN ROUTE HIGH

COMPULSORY REPORTING POINT: BOTH

RECORD REVISION NUMBER: 8 **DATE OF REVISION:** 11/15/2012

REASON FOR REVISION:
UPDATED FIX USE.
ADDED PATTERN 1.
ADDED REMARK "HOLDING LIMITED TO ESTABLISHED PATTERN".
ADDED "IAP" TO REQUIRED CHARTING.

DEVELOPED BY: **DATE:** 04/18/2012 **OFFICE:** AJV-354 **NAME:** ADOLFO URRUTIA (MICHAEL GARRITY)

APPROVED BY: **DATE:** **OFFICE:** AJV-354 **NAME:** DEZ SILAGYI

SIGNATURE:

DISTRIBUTION:
NFDC
FPO: WST
ARTCC: ZAN
ATC FACILITY:
OTHER:

QUALITY

RADIO FIX AND HOLDING DATA RECORD

NAME: MUDDD **STATE:** AK **COUNTRY:** US

LATITUDE/LONGITUDE: 610332.87N/1495843.21W **TYPE:** WP

AIRSPACE DOCKET: **FIX TYPE OF ACTION:** CANCEL

FIX USE:

USE TYPE	USE TITLE	FAC	PAT	AIRPORT IDENT	CITY	STATE
STAR	PORTJ (RNAV)			PANC	ANCHORAGE	AK (US)

REQUIRED CHARTING: STAR

COMPULSORY REPORTING POINT: NO

RECORD REVISION NUMBER: ORIG **DATE OF REVISION:** 07/29/2010

DEVELOPED BY: **DATE:** 12/11/2009 **OFFICE:** AVN-130 **NAME:** DAVID DOWLING

APPROVED BY: **DATE:** **OFFICE:** AJV-354 **NAME:** DEZ SILAGYI

SIGNATURE:

DISTRIBUTION:
NFDC
FPO: WST
ARTCC: ZAN
ATC FACILITY:
OTHER:

RADIO FIX AND HOLDING DATA RECORD

NAME: PORTJ **STATE:** AK **COUNTRY:** US

LATITUDE/LONGITUDE: 605419.61N/1492145.14W **TYPE:** WP

AIRSPACE DOCKET: **FIX TYPE OF ACTION:** CANCEL

FIX USE:

USE TYPE	USE TITLE	FAC	PAT	AIRPORT IDENT	CITY	STATE
STAR	PORTJ (RNAV)			PANC	ANCHORAGE	AK (US)

REQUIRED CHARTING: STAR

COMPULSORY REPORTING POINT: NO

RECORD REVISION NUMBER: ORIG **DATE OF REVISION:** 07/29/2010

DEVELOPED BY: **DATE:** 12/11/2009 **OFFICE:** AVN-130 **NAME:** DAVID DOWLING

APPROVED BY: **DATE:** **OFFICE:** AJV-354 **NAME:** DEZ SILAGYI

SIGNATURE:

DISTRIBUTION:
NFDC
FPO: WST
ARTCC: ZAN
ATC FACILITY:
OTHER:

QUALITY

RADIO FIX AND HOLDING DATA RECORD

NAME: POTTA **STATE:** AK **COUNTRY:** US

LATITUDE/LONGITUDE: 610044.85N/1494638.66W **TYPE:** WP

AIRSPACE DOCKET: **FIX TYPE OF ACTION:** CANCEL

FIX USE:

USE TYPE	USE TITLE	FAC	PAT	AIRPORT IDENT	CITY	STATE
STAR	PORTJ (RNAV)			PANC	ANCHORAGE	AK (US)

REQUIRED CHARTING: STAR

COMPULSORY REPORTING POINT: NO

RECORD REVISION NUMBER: ORIG **DATE OF REVISION:** 07/29/2010

DEVELOPED BY: **DATE:** 12/11/2009 **OFFICE:** AVN-130 **NAME:** DAVID DOWLING

APPROVED BY: **DATE:** **OFFICE:** AJV-354 **NAME:** DEZ SILAGYI

SIGNATURE:

DISTRIBUTION:
NFDC
FPO: WST
ARTCC: ZAN
ATC FACILITY:
OTHER:

QUALITY CHECK

RADIO FIX AND HOLDING DATA RECORD

NAME: SCALK **STATE:** AK **COUNTRY:** US

LATITUDE/LONGITUDE: 610606.83N/1500912.02W **TYPE:** WP

AIRSPACE DOCKET: **FIX TYPE OF ACTION:** CANCEL

FIX USE:

USE TYPE	USE TITLE	FAC	PAT	AIRPORT IDENT	CITY	STATE
STAR	PORTJ (RNAV)			PANC	ANCHORAGE	AK (US)

REQUIRED CHARTING: STAR

COMPULSORY REPORTING POINT: NO

RECORD REVISION NUMBER: ORIG **DATE OF REVISION:** 07/29/2010

DEVELOPED BY: **DATE:** 12/09/2009 **OFFICE:** AVN-130 **NAME:** RUSS ROSLEWSKI

APPROVED BY: **DATE:** **OFFICE:** AJV-354 **NAME:** DEZ SILAGYI

SIGNATURE:

DISTRIBUTION:
NFDC
FPO: WST
ARTCC: ZAN
ATC FACILITY: ANC APP CON
OTHER:

QUALITY

RADIO FIX AND HOLDING DATA RECORD

NAME: TAZLN **STATE:** AK **COUNTRY:** US

LATITUDE/LONGITUDE: 612142.69N/1463552.98W **TYPE:** WP

AIRSPACE DOCKET: **FIX TYPE OF ACTION:** CANCEL

FIX USE:

USE TYPE	USE TITLE	FAC	PAT	AIRPORT IDENT	CITY	STATE
STAR	PORTJ (RNAV)			PANC	ANCHORAGE	AK (US)

REQUIRED CHARTING: STAR

COMPULSORY REPORTING POINT: NO

RECORD REVISION NUMBER: ORIG **DATE OF REVISION:** 07/29/2010

DEVELOPED BY: **DATE:** 12/11/2009 **OFFICE:** AVN-130 **NAME:** DAVID DOWLING

APPROVED BY: **DATE:** **OFFICE:** AJV-354 **NAME:** DEZ SILAGYI

SIGNATURE:

DISTRIBUTION:
NFDC
FPO: WST
ARTCC: ZAN
ATC FACILITY:
OTHER:

QUALITY CHECKED

RADIO FIX AND HOLDING DATA RECORD

NAME: UNAKK **STATE:** AK **COUNTRY:** US

LATITUDE/LONGITUDE: 605733.59N/1473908.80W **TYPE:** WP

AIRSPACE DOCKET: **FIX TYPE OF ACTION:** CANCEL

FIX USE:

USE TYPE	USE TITLE	FAC	PAT	AIRPORT IDENT	CITY	STATE
STAR	PORTJ (RNAV)			PANC	ANCHORAGE	AK (US)

REQUIRED CHARTING: STAR

COMPULSORY REPORTING POINT: NO

RECORD REVISION NUMBER: ORIG **DATE OF REVISION:** 07/29/2010

DEVELOPED BY: **DATE:** 12/11/2009 **OFFICE:** AVN-130 **NAME:** DAVID DOWLING

APPROVED BY: **DATE:** **OFFICE:** AJV-354 **NAME:** DEZ SILAGYI

SIGNATURE:

DISTRIBUTION:
NFDC
FPO: WST
ARTCC: ZAN
ATC FACILITY:
OTHER:

RADIO FIX AND HOLDING DATA RECORD

NAME: WITTI **STATE:** AK **COUNTRY:** US

LATITUDE/LONGITUDE: 604412.43N/1481220.68W **TYPE:** WP

AIRSPACE DOCKET: **FIX TYPE OF ACTION:** ESTABLISH

FIX USE:

USE TYPE	USE TITLE	FAC	PAT	AIRPORT IDENT	CITY	STATE
STAR	WITTI (RNAV)			PANC	ANCHORAGE	AK (US)

REQUIRED CHARTING: STAR

COMPULSORY REPORTING POINT: NO

RECORD REVISION NUMBER: ORIG **DATE OF REVISION:** 09/20/2012

REASON FOR REVISION:
07/10/2012: THIS IS AN UPDATED COPY OF THE FORM DEVELOPED ON 03/21/2012.
1. CHANGED STATE FROM AL TO AK.

DEVELOPED BY: **DATE:** 03/21/2012 **OFFICE:** AJV-354 **NAME:** ADOLFO URRUTIA (AISHAT NAUZO)

APPROVED BY: **DATE:** **OFFICE:** AJV-354 **NAME:** DEZ SILAGYI

SIGNATURE:

DISTRIBUTION:
NFDC
FPO: WST
ARTCC: ZAN
ATC FACILITY: ANC APP CON
OTHER:

QUALITY CHECKED