NM 1 2 3 4 5 6 7 8 9 10

FT 8000 16000 24000 32000 40000 48000 56000 64000

fpoprg | wal_vor17 (PROD) | 18 Jan 2013 06:40:14 | 1" = 8333.3 feet (MAP)

Airport ID:	KWAL
Apt Name:	WALLOPS FLIGHT FACILITY
City:	WALLOPS ISLAND
State:	VA
Proc ID:	VOR OR TACAN RWY 17
Amdt #:	7

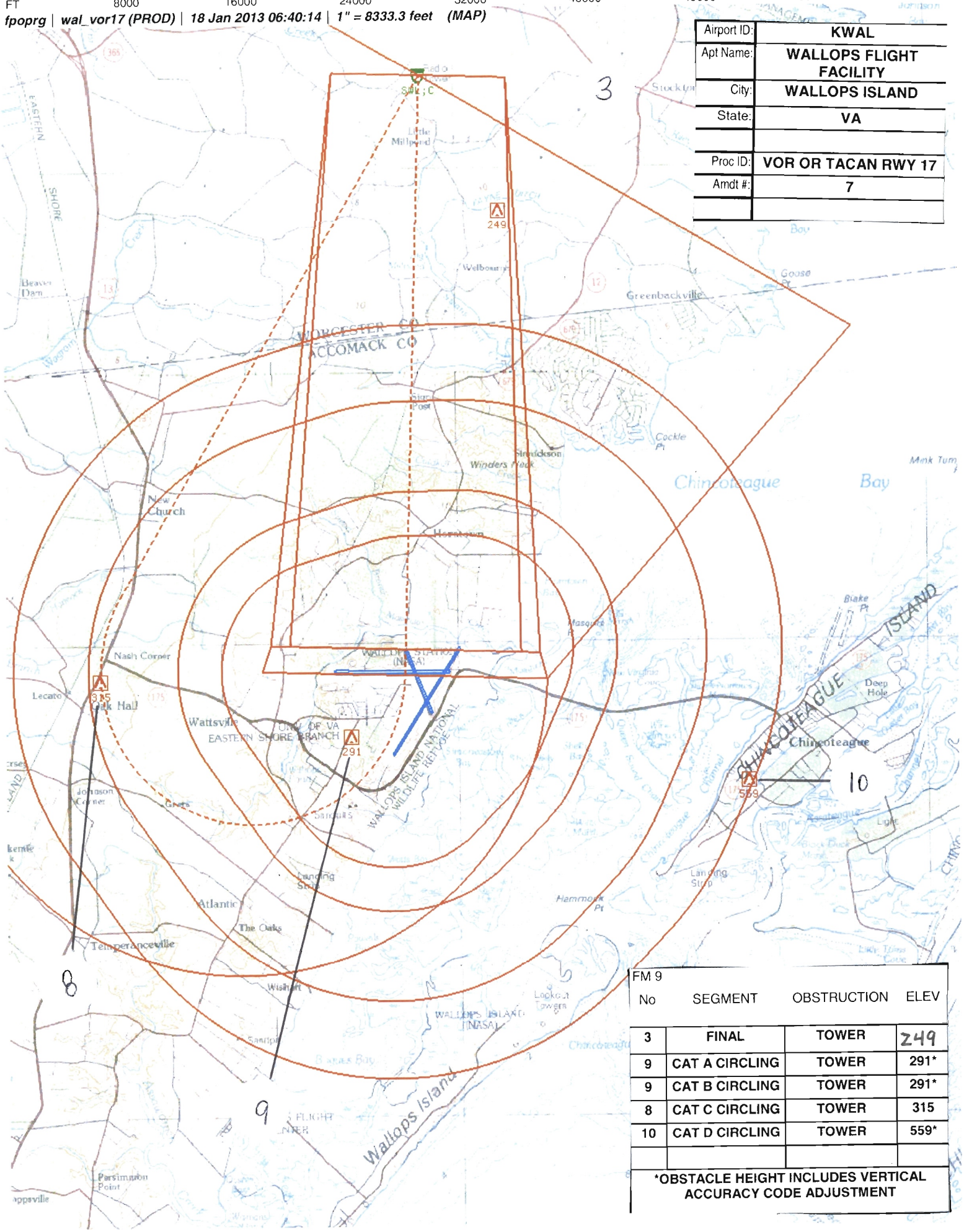

FM 9 No	SEGMENT	OBSTRUCTION	ELEV
3	FINAL	TOWER	249
9	CAT A CIRCLING	TOWER	291*
9	CAT B CIRCLING	TOWER	291*
8	CAT C CIRCLING	TOWER	315
10	CAT D CIRCLING	TOWER	559*

*OBSTACLE HEIGHT INCLUDES VERTICAL ACCURACY CODE ADJUSTMENT

NM 7 14 21 28 35 42 49 56 63 70

FT 42000 84000 126000 168000 210000 252000 294000 336000 378000 420000

fpoprg | wal_vor17 (PROD) | 18 Jan 2013 06:34:20 | 1" = 41666.7 feet (MAP)

Airport ID	KWAL	FM 9			
Apt Name:	WALLOPS FLIGHT FACILITY	No	SEGMENT	OBSTRUCTION	ELEV
City:	WALLOPS ISLAND	1	INTERMEDIATE	TOWER	368
State:	VA	3	FINAL	AAO	249
		4	PT	TOWER	535
Proc ID:	VOR OR TACAN RWY 17	6	MISSED LVL SFC	TOWER	438
Amdt #:	7	6	MISSED HOLD	TOWER	438

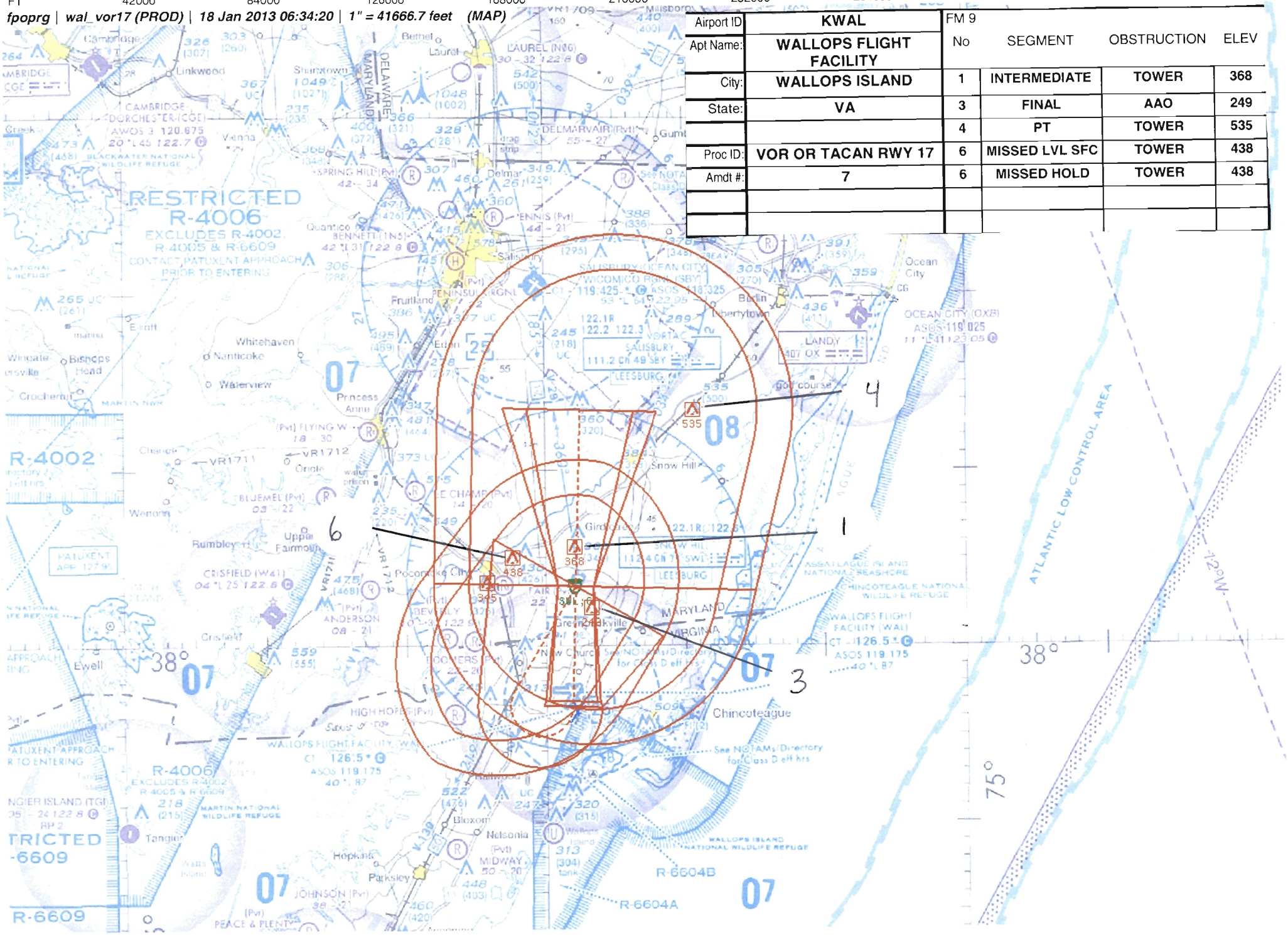

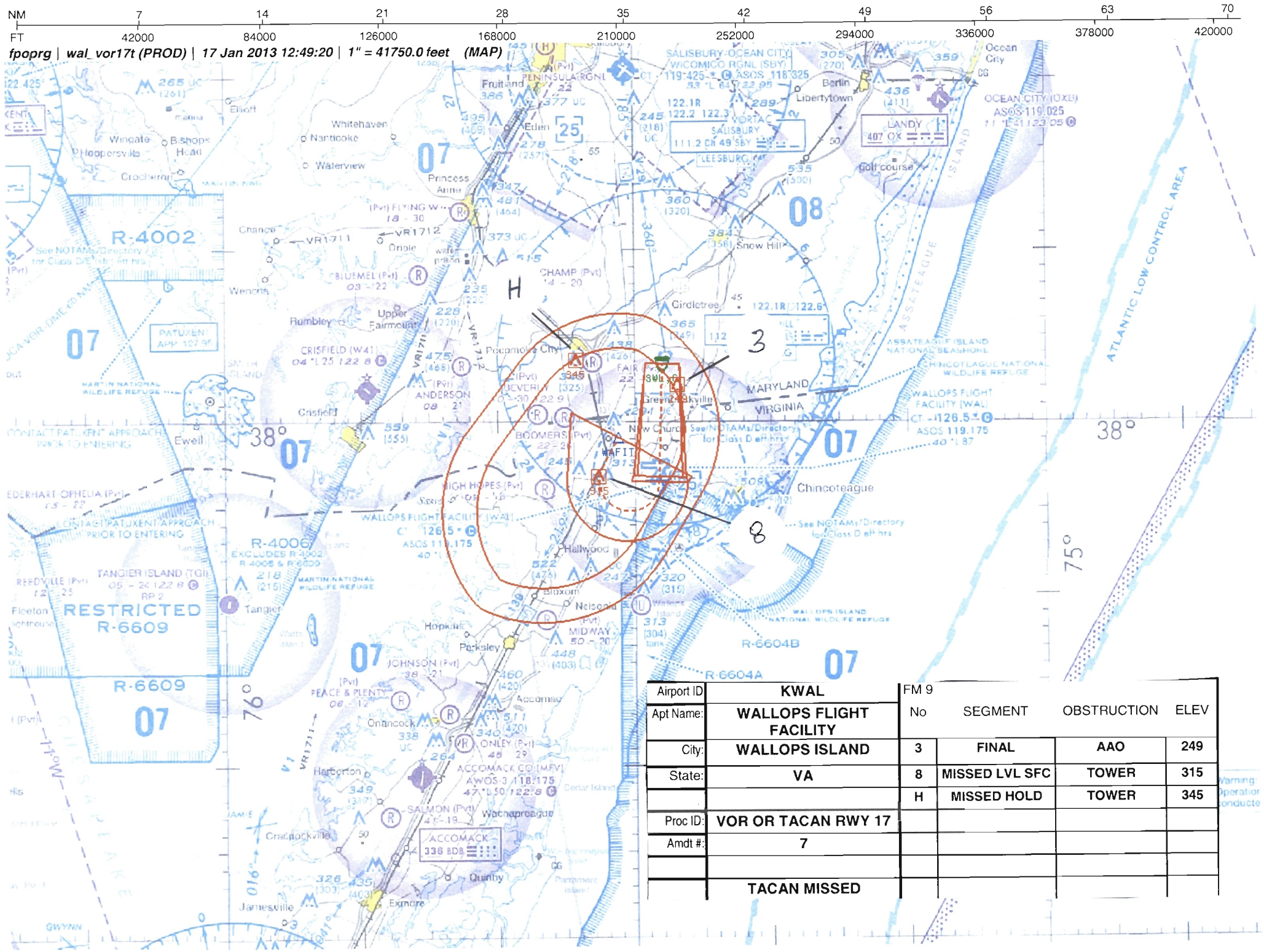

Airport ID	KWAL	FM 9			
Apt Name:	WALLOPS FLIGHT FACILITY	No	SEGMENT	OBSTRUCTION	ELEV
City:	WALLOPS ISLAND	3	FINAL	AAO	249
State:	VA	8	MISSED LVL SFC	TOWER	315
		H	MISSED HOLD	TOWER	345
Proc ID:	VOR OR TACAN RWY 17				
Amdt #:	7				
	TACAN MISSED				

NM 1 2 3 4 5 6 7 8 9 10 11 12 13 14

FT 8000 16000 24000 32000 40000 48000 56000 64000 72000 80000

fpoprg | wal_vor17t (PROD) | 17 Jan 2013 12:50:10 | 1" = 8333.3 feet (MAP)

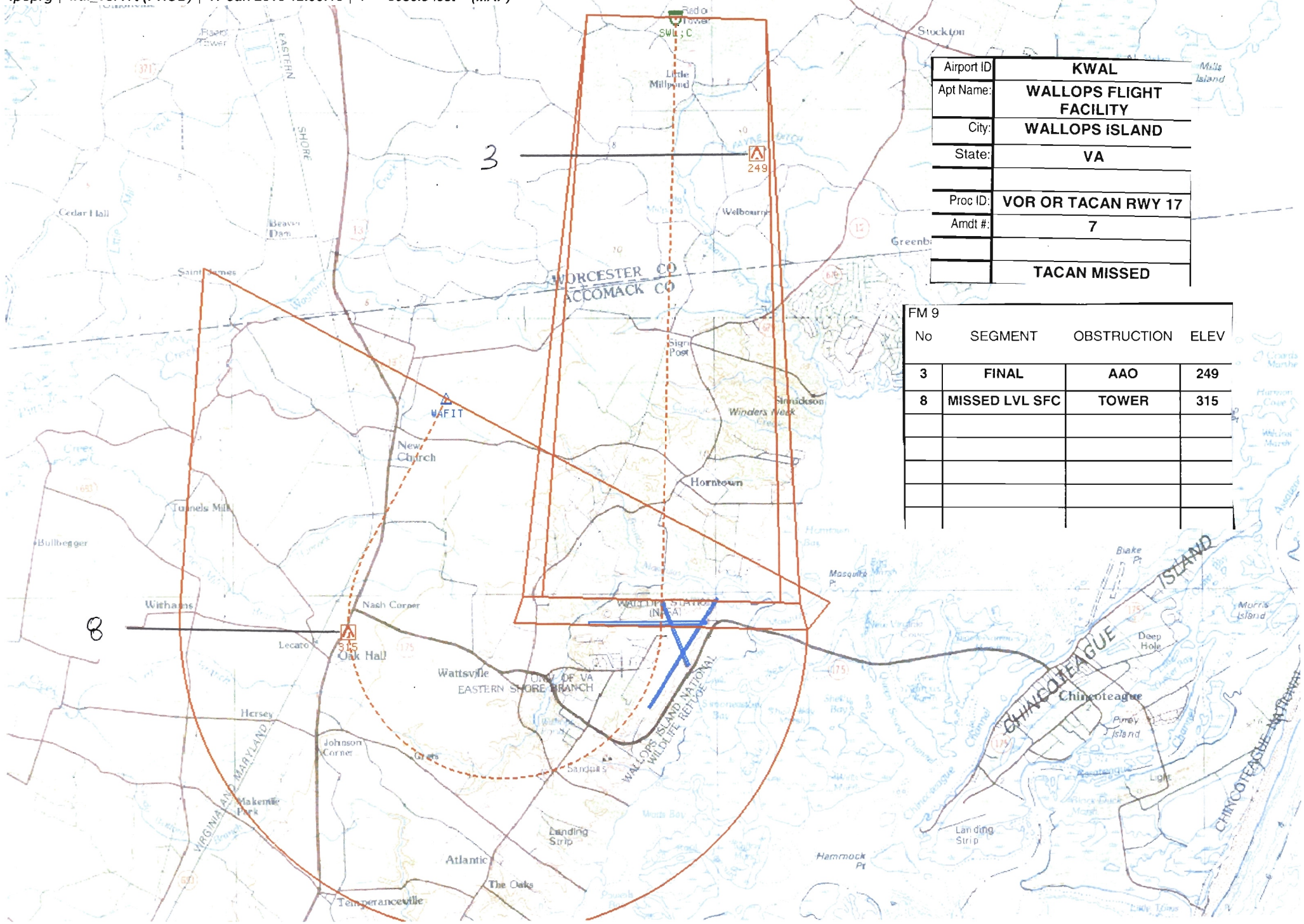

Airport ID	KWAL
Apt Name:	WALLOPS FLIGHT FACILITY
City:	WALLOPS ISLAND
State:	VA
Proc ID:	VOR OR TACAN RWY 17
Amdt #:	7
	TACAN MISSED

FM 9

No	SEGMENT	OBSTRUCTION	ELEV
3	FINAL	AAO	249
8	MISSED LVL SFC	TOWER	315