RNAV (GPS) RWY 28 Flight Inspection Map (1:100K)

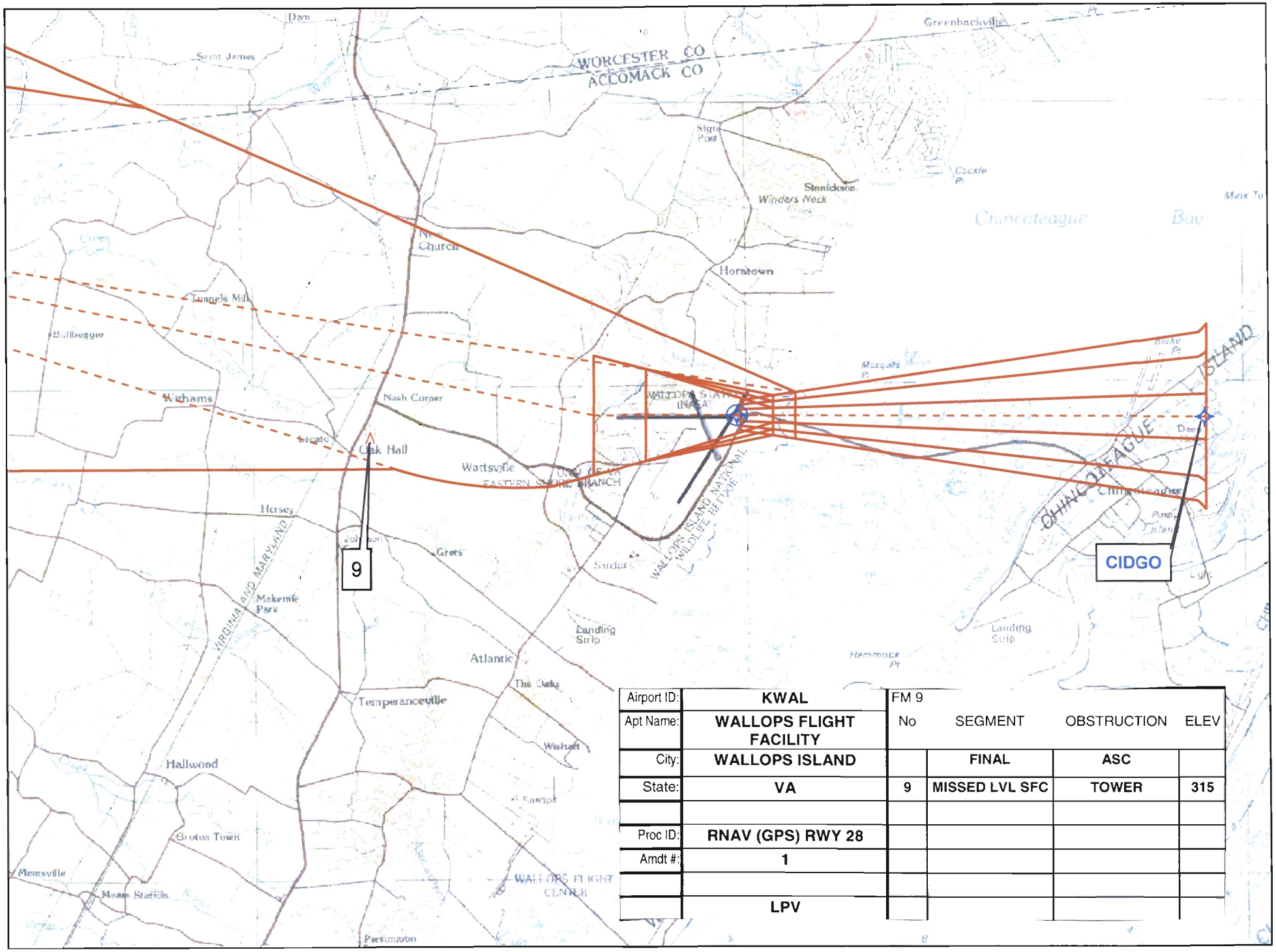

Airport ID:	KWAL	FM 9			
Apt Name:	WALLOPS FLIGHT FACILITY	No	SEGMENT	OBSTRUCTION	ELEV
City:	WALLOPS ISLAND		FINAL	ASC	
State:	VA	9	MISSED LVL SFC	TOWER	315
Proc ID:	RNAV (GPS) RWY 28				
Amdt #:	1				
	LPV				

RNAV (GPS) RWY 28 Flight Inspection Map (1:100K)

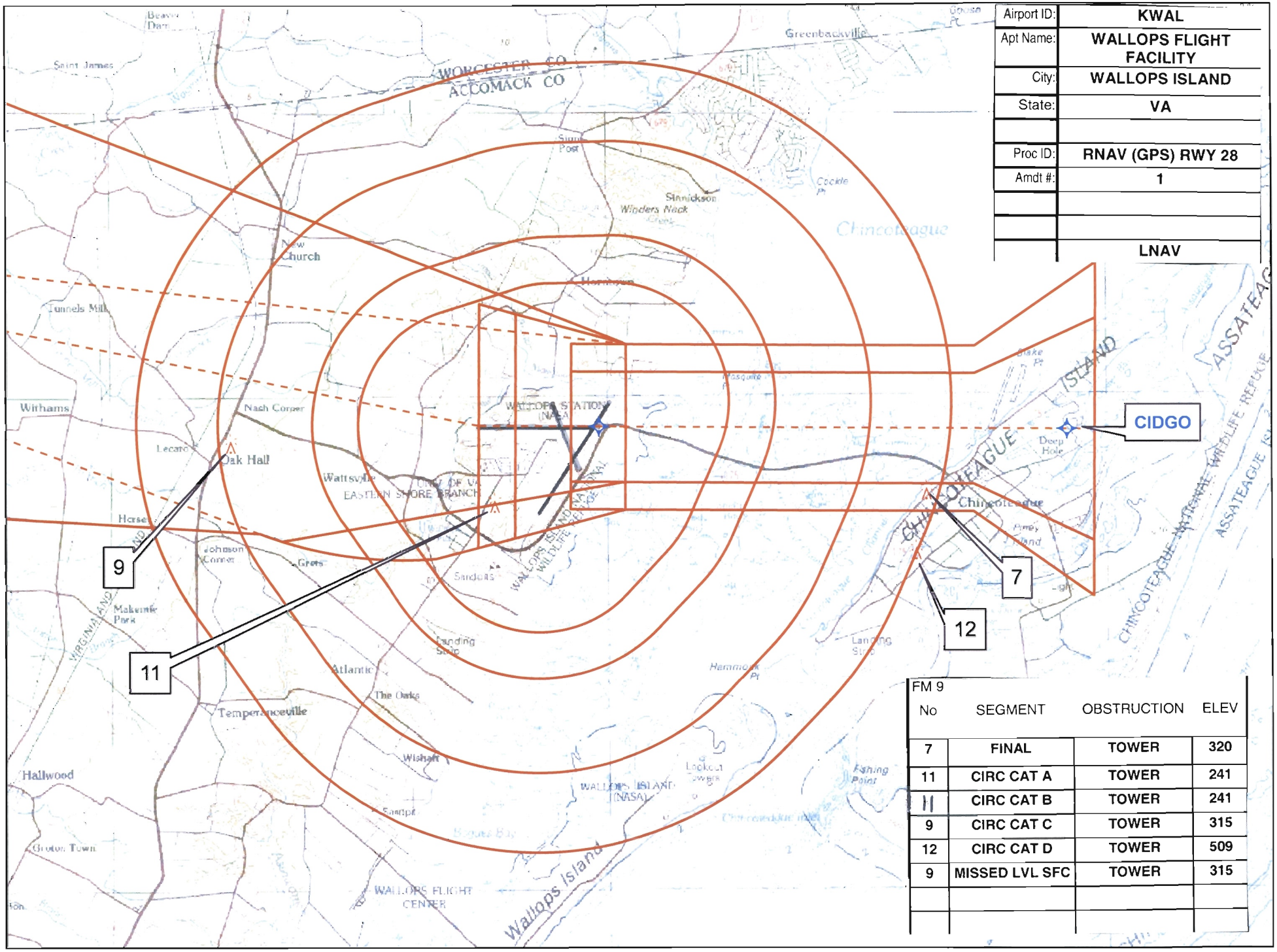

Airport ID:	KWAL
Apt Name:	WALLOPS FLIGHT FACILITY
City:	WALLOPS ISLAND
State:	VA
Proc ID:	RNAV (GPS) RWY 28
Amdt #:	1
	LNAV

FM 9

No	SEGMENT	OBSTRUCTION	ELEV
7	FINAL	TOWER	320
11	CIRC CAT A	TOWER	241
11	CIRC CAT B	TOWER	241
9	CIRC CAT C	TOWER	315
12	CIRC CAT D	TOWER	509
9	MISSED LVL SFC	TOWER	315

RNAV (GPS) RWY 28 Flight Inspection Map (1:100K)

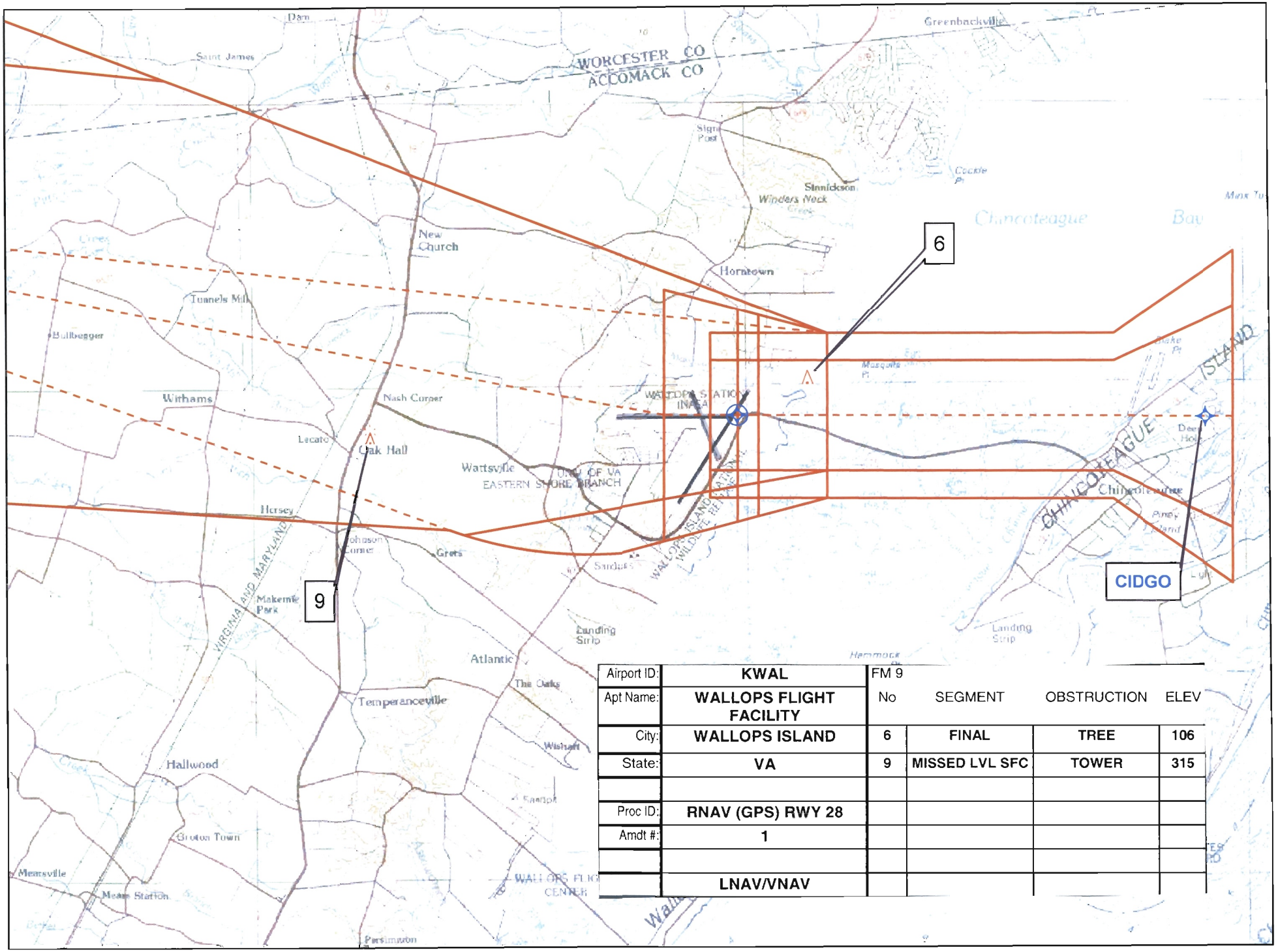

Airport ID:	KWAL	FM 9			
Apt Name:	WALLOPS FLIGHT FACILITY	No	SEGMENT	OBSTRUCTION	ELEV
City:	WALLOPS ISLAND	6	FINAL	TREE	106
State:	VA	9	MISSED LVL SFC	TOWER	315
Proc ID:	RNAV (GPS) RWY 28				
Amdt #:	1				
	LNAV/VNAV				

RNAV (GPS) RWY 28 Flight Inspection Map (1:500K)

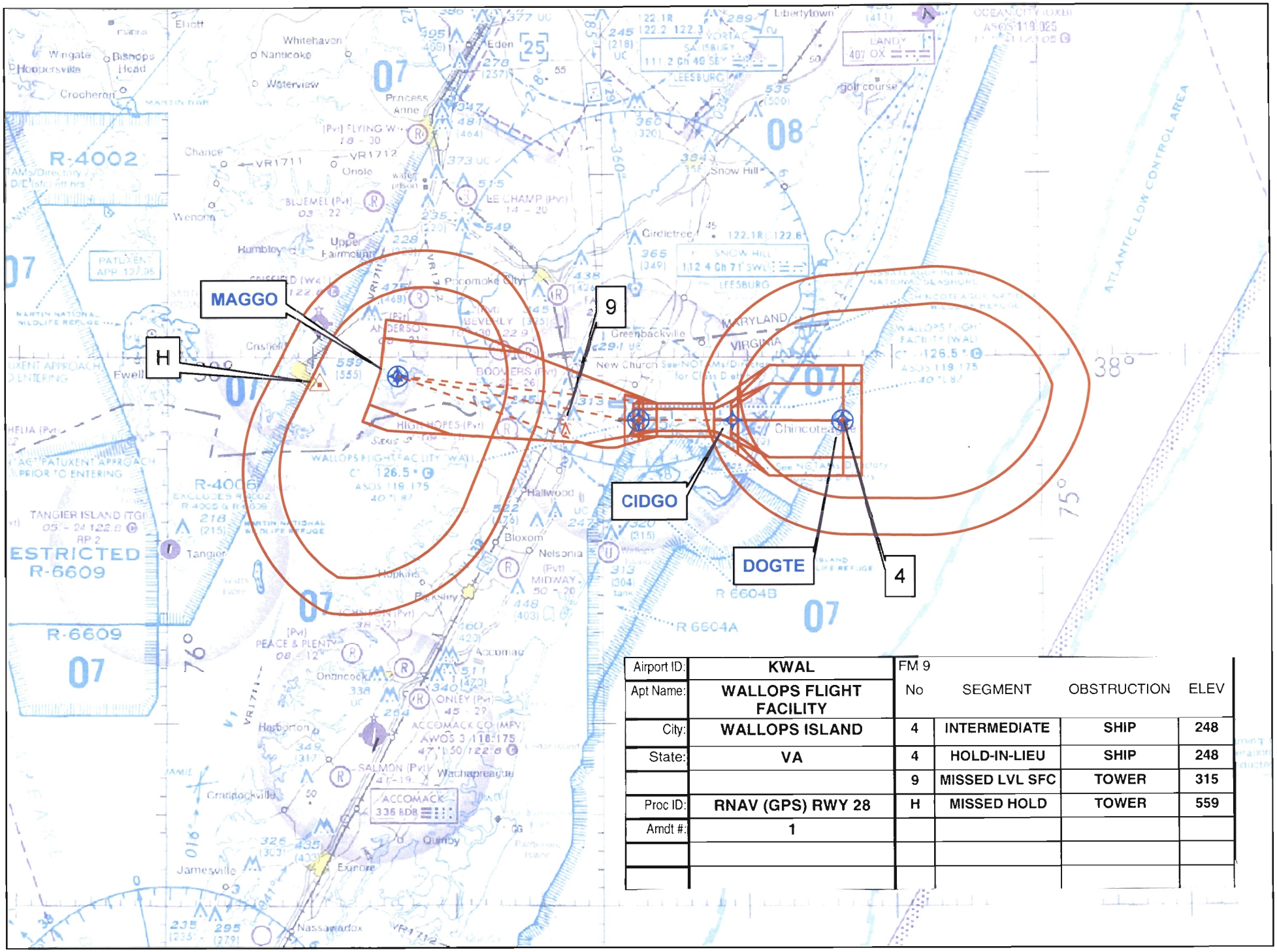

Airport ID:	KWAL	FM 9			
Apt Name:	WALLOPS FLIGHT FACILITY	No	SEGMENT	OBSTRUCTION	ELEV
City:	WALLOPS ISLAND	4	INTERMEDIATE	SHIP	248
State:	VA	4	HOLD-IN-LIEU	SHIP	248
		9	MISSED LVL SFC	TOWER	315
Proc ID:	RNAV (GPS) RWY 28	H	MISSED HOLD	TOWER	559
Amdt #:	1				

RNAV (GPS) RWY 28 Flight Inspection Map (1:500K)

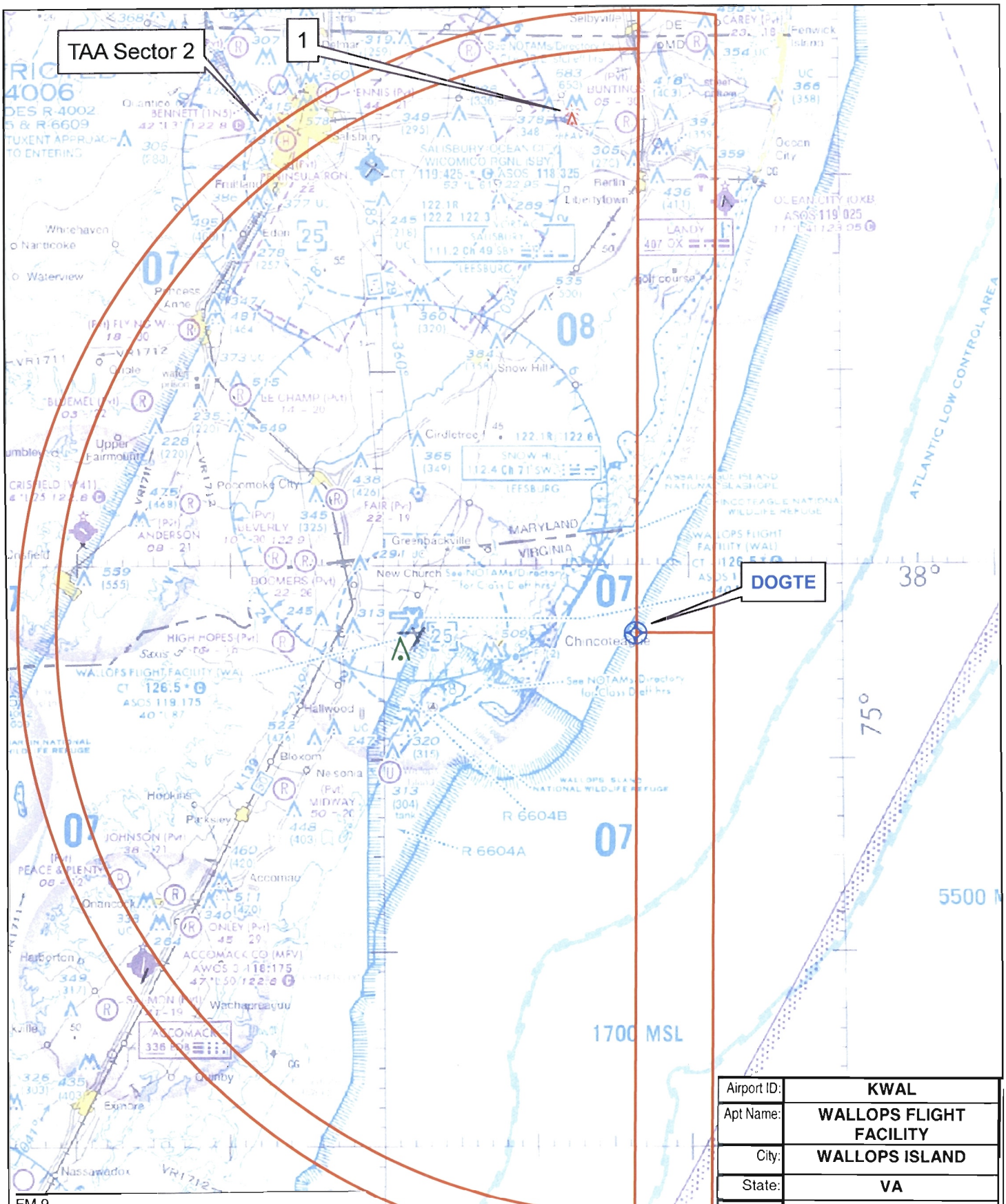

FM 9

No	SEGMENT	OBSTRUCTION	ELEV
	TAA SECTOR 2	TOWER	683

Airport ID:	KWAL
Apt Name:	WALLOPS FLIGHT FACILITY
City:	WALLOPS ISLAND
State:	VA
Proc ID:	RNAV (GPS) RWY 28
Amdt #:	1

RNAV (GPS) RWY 28 Flight Inspection Map (1:500K)

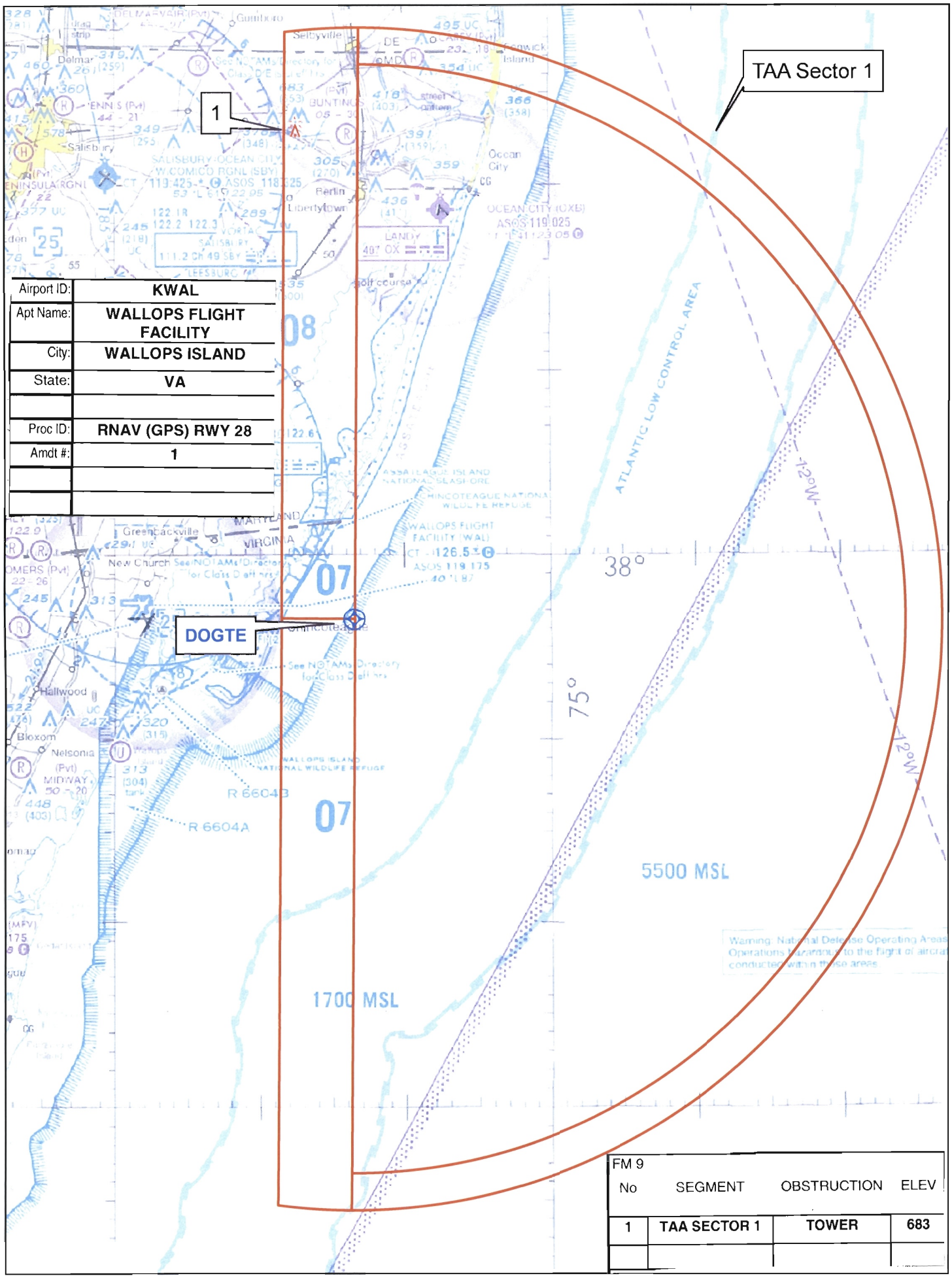

FM 9

No	SEGMENT	OBSTRUCTION	ELEV
1	TAA SECTOR 1	TOWER	683