NM 7 14 21 28 35 42 49

FT 42000 84000 126000 168000 210000 252000 294000

fpojrl | ksfbd9l (PROD) | 11 Oct 2012 09:26:40 | 1" = 41666.7 feet (MAP)

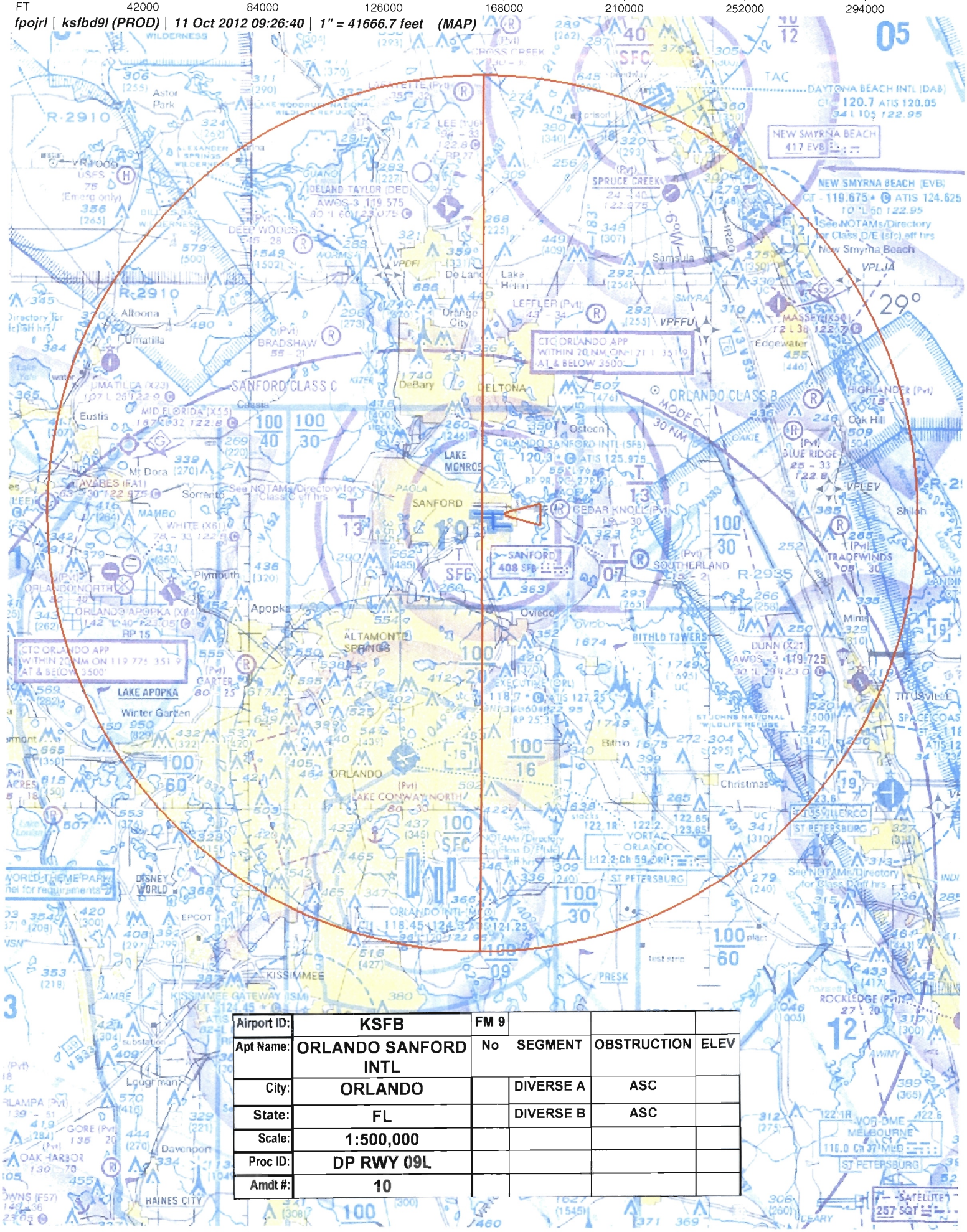

Airport ID:	KSFB	FM 9			
Apt Name:	ORLANDO SANFORD INTL	No	SEGMENT	OBSTRUCTION	ELEV
City:	ORLANDO		DIVERSE A	ASC	
State:	FL		DIVERSE B	ASC	
Scale:	1:500,000				
Proc ID:	DP RWY 09L				
Amdt #:	10				

NM 7 14 21 28 35 42 49

FT 42000 84000 126000 168000 210000 252000 294000

fpojrl | ksfbd9c (PROD) | 11 Oct 2012 09:25:10 | 1" = 41666.7 feet (MAP)

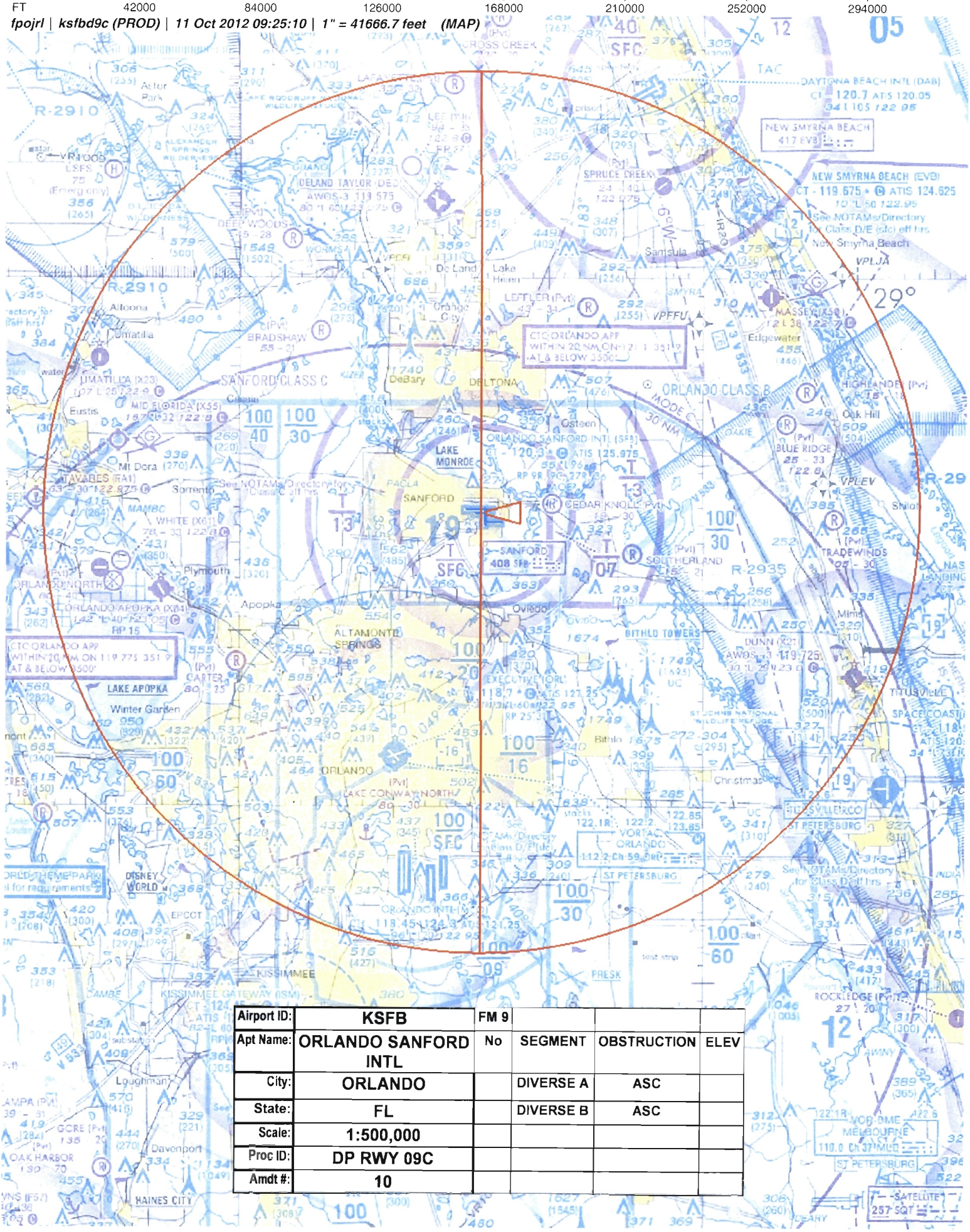

Airport ID:	KSFB	FM 9			
Apt Name:	ORLANDO SANFORD INTL	No	SEGMENT	OBSTRUCTION	ELEV
City:	ORLANDO		DIVERSE A	ASC	
State:	FL		DIVERSE B	ASC	
Scale:	1:500,000				
Proc ID:	DP RWY 09C				
Amdt #:	10				

NM 7 14 21 28 35 42 49

FT 42000 84000 126000 168000 210000 252000 294000

fpojrl | ksfbd9r (PROD) | 11 Oct 2012 09:51:43 | 1" = 41666.7 feet (MAP)

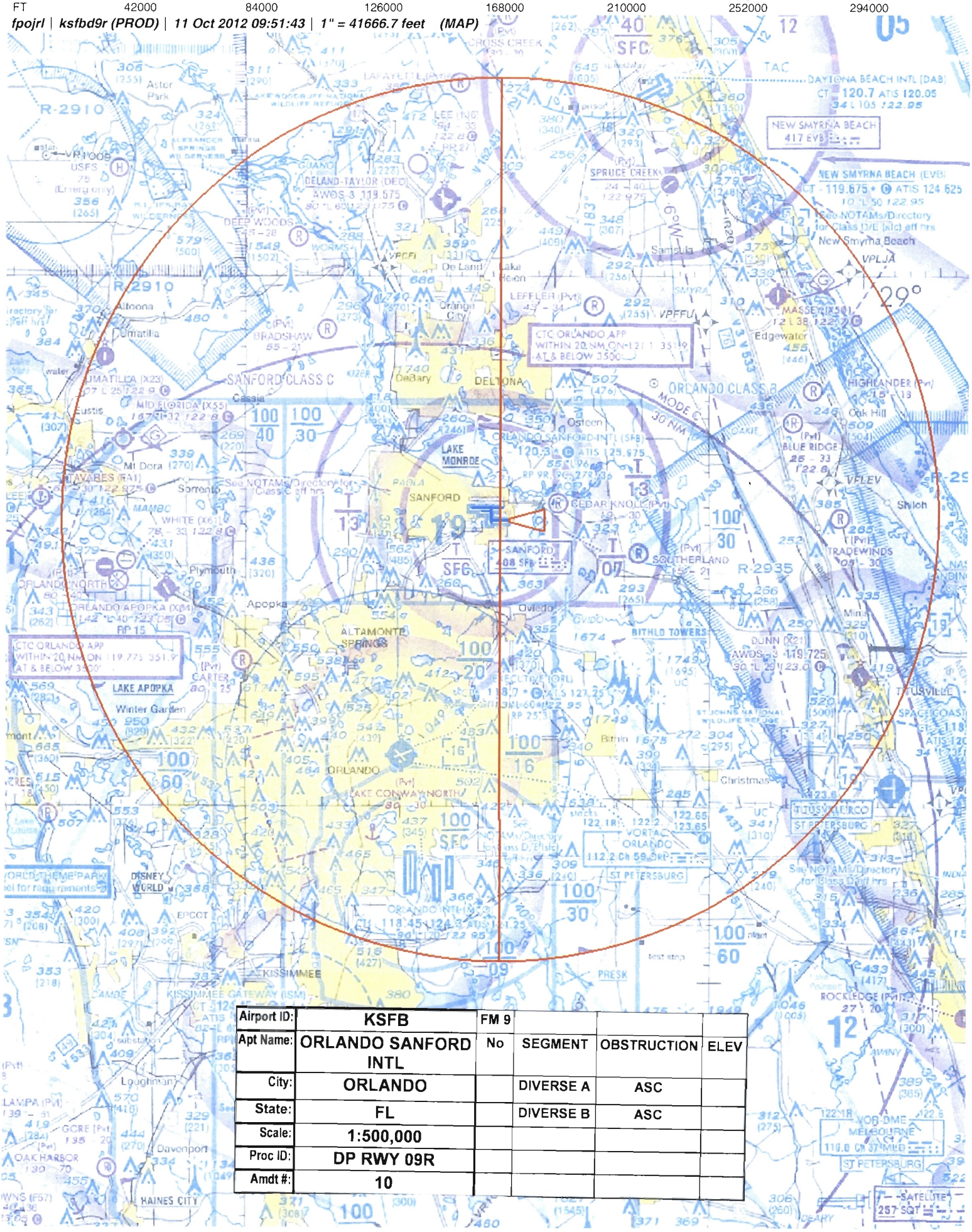

Airport ID:	KSFB	FM 9			
Apt Name:	ORLANDO SANFORD INTL	No	SEGMENT	OBSTRUCTION	ELEV
City:	ORLANDO		DIVERSE A	ASC	
State:	FL		DIVERSE B	ASC	
Scale:	1:500,000				
Proc ID:	DP RWY 09R				
Amdt #:	10				

NM 7 14 21 28 35 42 49

FT 42000 84000 126000 168000 210000 252000 294000

fpojrl | ksfbd18 (PROD) | 11 Oct 2012 10:15:31 | 1" = 41666.7 feet (MAP)

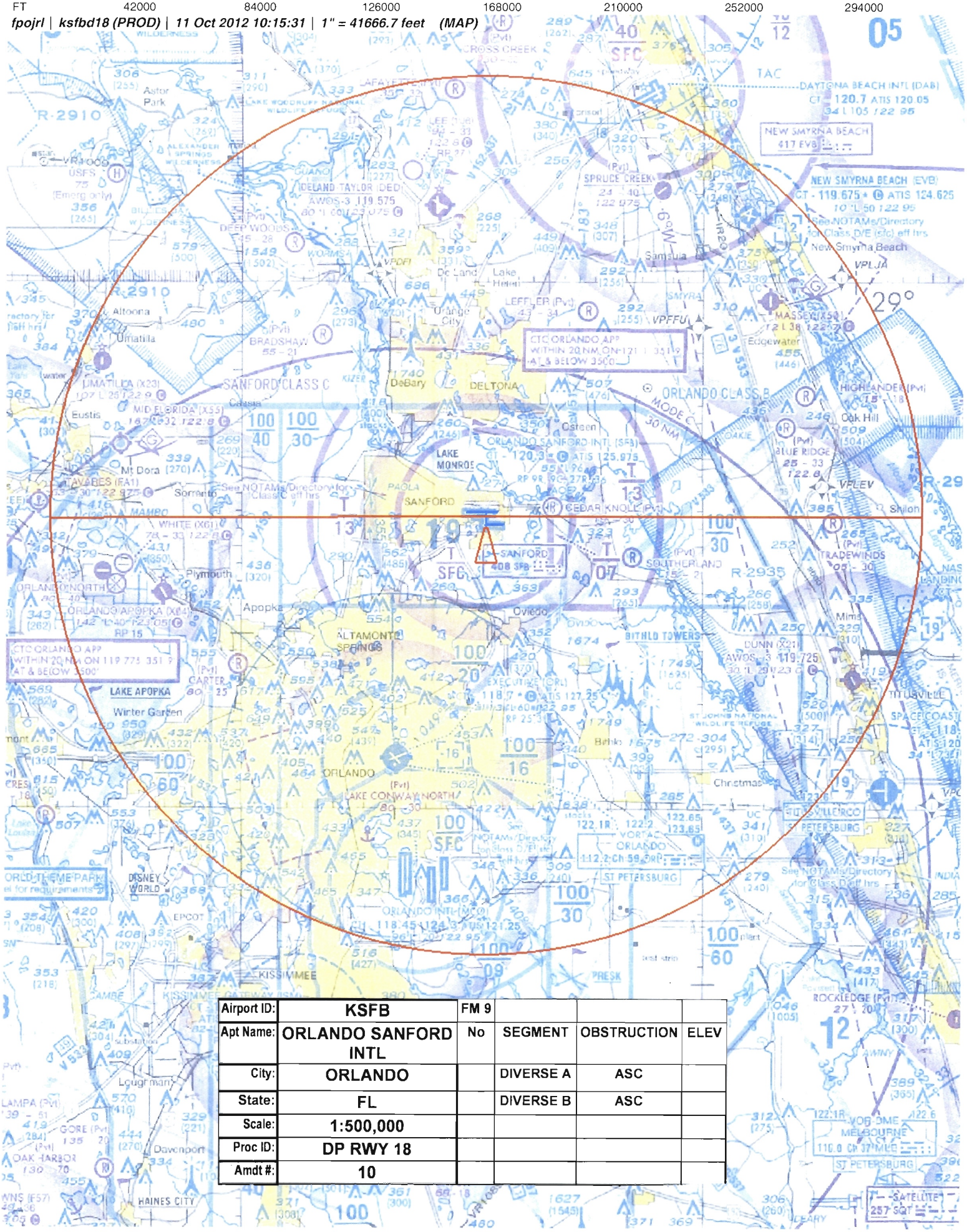

Airport ID:	KSFB	FM 9			
Apt Name:	ORLANDO SANFORD INTL	No	SEGMENT	OBSTRUCTION	ELEV
City:	ORLANDO		DIVERSE A	ASC	
State:	FL		DIVERSE B	ASC	
Scale:	1:500,000				
Proc ID:	DP RWY 18				
Amdt #:	10				

NM 7 14 21 28 35 42 49

FT 42000 84000 126000 168000 210000 252000 294000

fpojrl | ksfbd27c (PROD) | 11 Oct 2012 10:20:37 | 1" = 41666.7 feet (MAP)

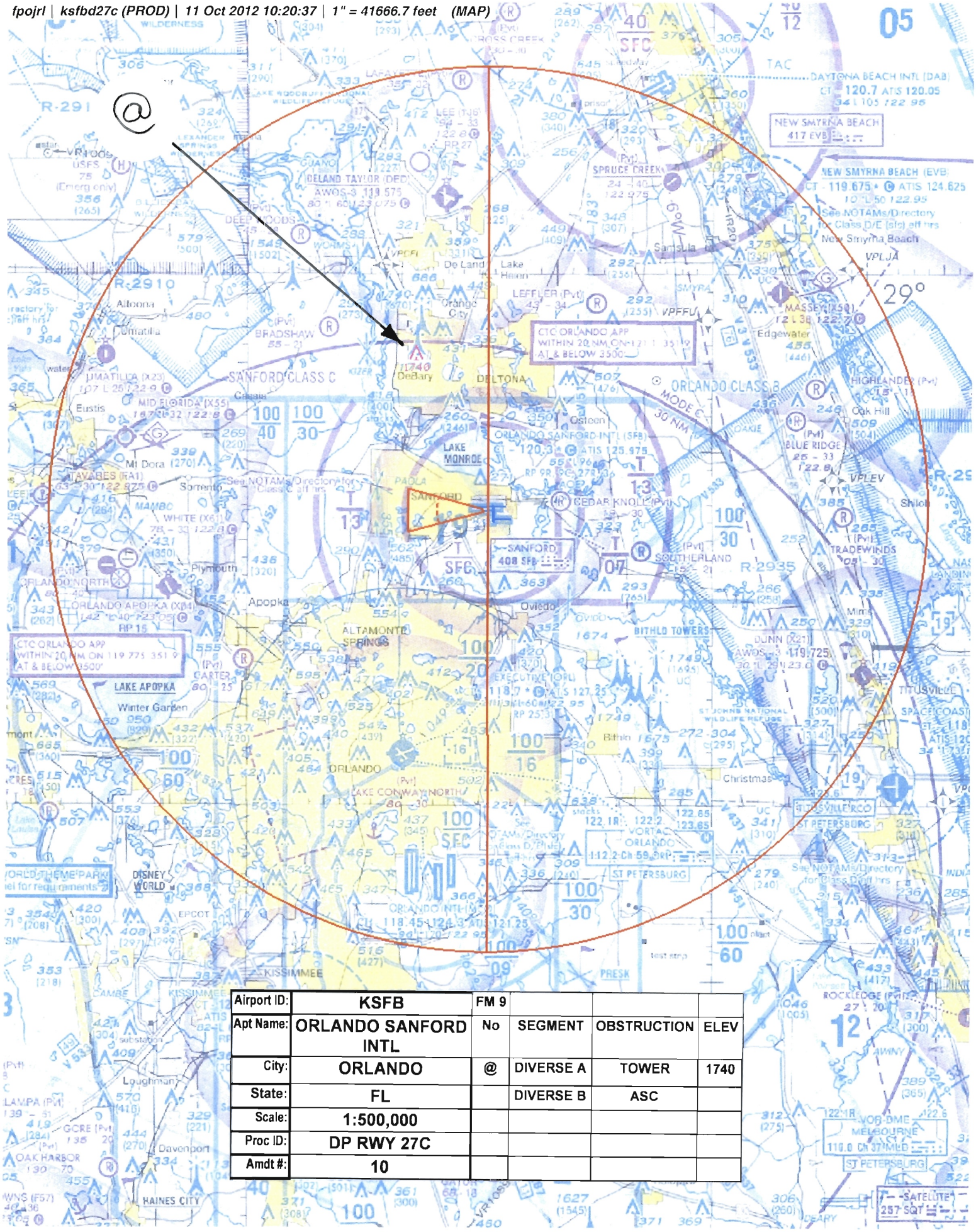

Airport ID:	KSFB	FM 9			
Apt Name:	ORLANDO SANFORD INTL	No	SEGMENT	OBSTRUCTION	ELEV
City:	ORLANDO	@	DIVERSE A	TOWER	1740
State:	FL		DIVERSE B	ASC	
Scale:	1:500,000				
Proc ID:	DP RWY 27C				
Amdt #:	10				

NM 7 14 21 28 35 42 49

FT 42000 84000 126000 168000 210000 252000 294000

fpojrl | ksfbd27l (PROD) | 11 Oct 2012 10:48:24 | 1" = 41666.7 feet (MAP)

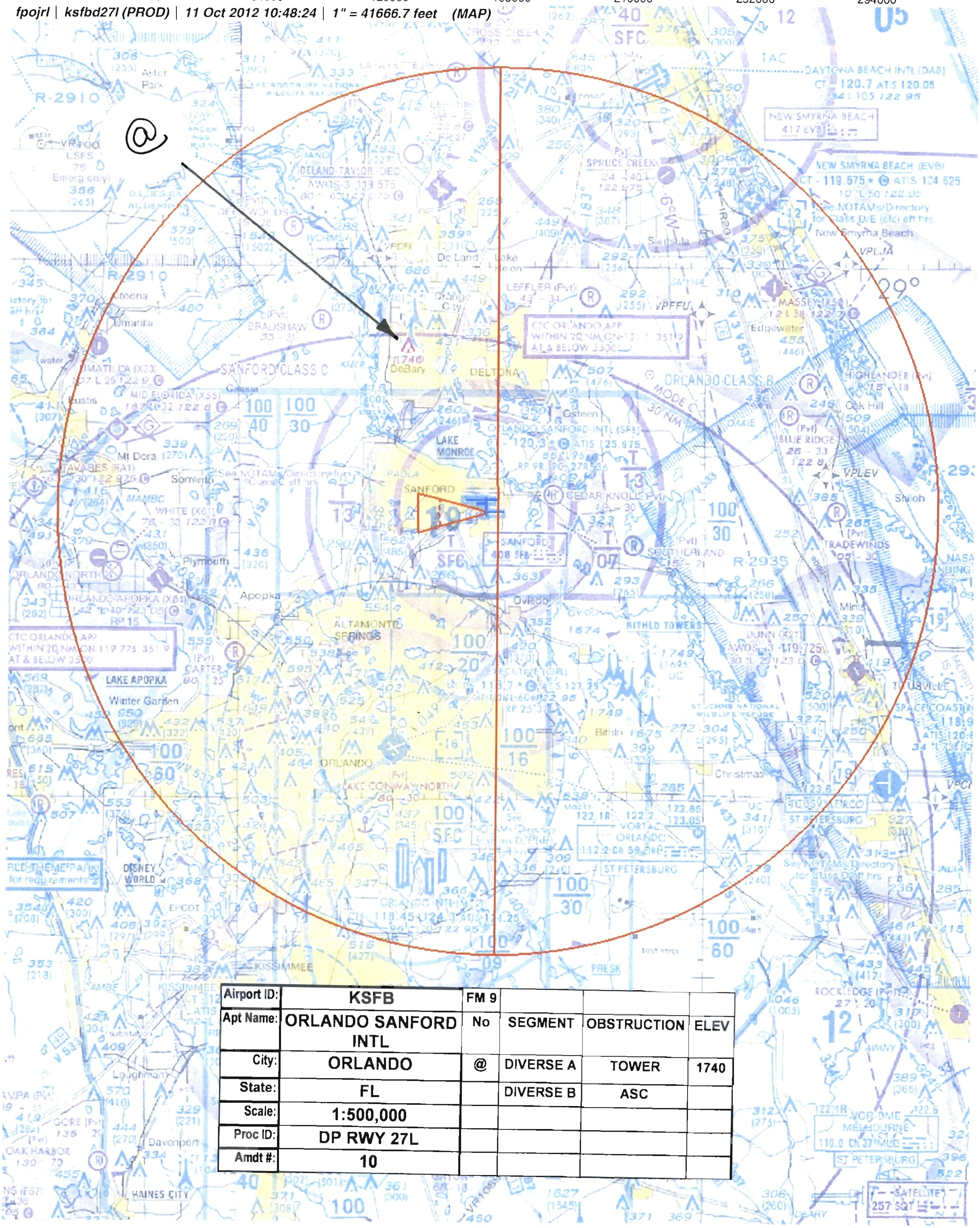

Airport ID:	KSFB	FM 9			
Apt Name:	ORLANDO SANFORD INTL	No	SEGMENT	OBSTRUCTION	ELEV
City:	ORLANDO	@	DIVERSE A	TOWER	1740
State:	FL		DIVERSE B	ASC	
Scale:	1:500,000				
Proc ID:	DP RWY 27L				
Amdt #:	10				

NM 7 14 21 28 35 42 49

FT 42000 84000 126000 168000 210000 252000 294000

fpojrl | ksfbd27r (PROD) | 11 Oct 2012 11:09:24 | 1" = 41666.7 feet (MAP)

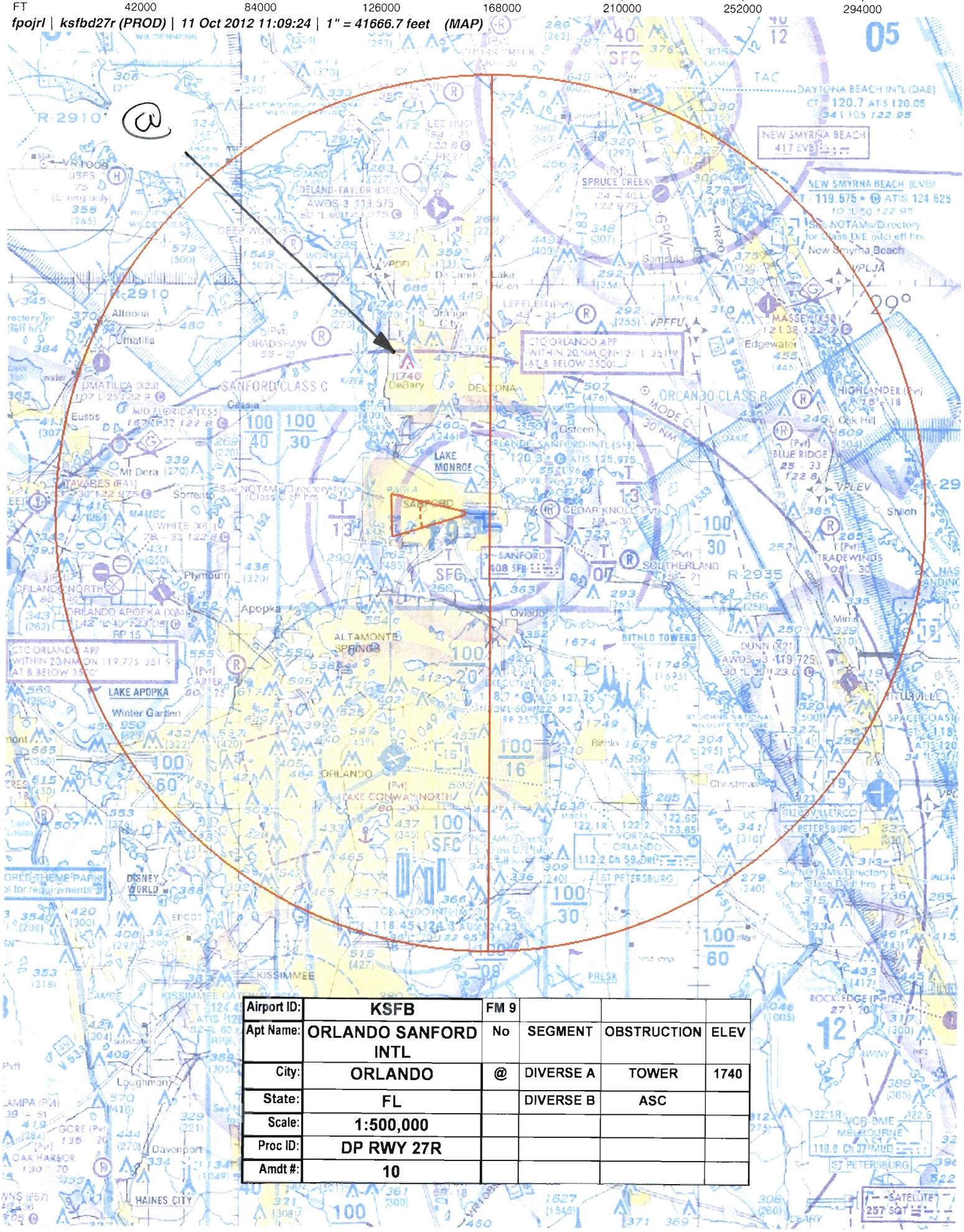

Airport ID:	KSFB	FM 9			
Apt Name:	ORLANDO SANFORD INTL	No	SEGMENT	OBSTRUCTION	ELEV
City:	ORLANDO	@	DIVERSE A	TOWER	1740
State:	FL		DIVERSE B	ASC	
Scale:	1:500,000				
Proc ID:	DP RWY 27R				
Amdt #:	10				

NM 7 14 21 28 35 42 49

FT 42000 84000 126000 168000 210000 252000 294000

fpojrl | ksfbd36 (PROD) | 11 Oct 2012 09:54:10 | 1" = 41666.7 feet (MAP)

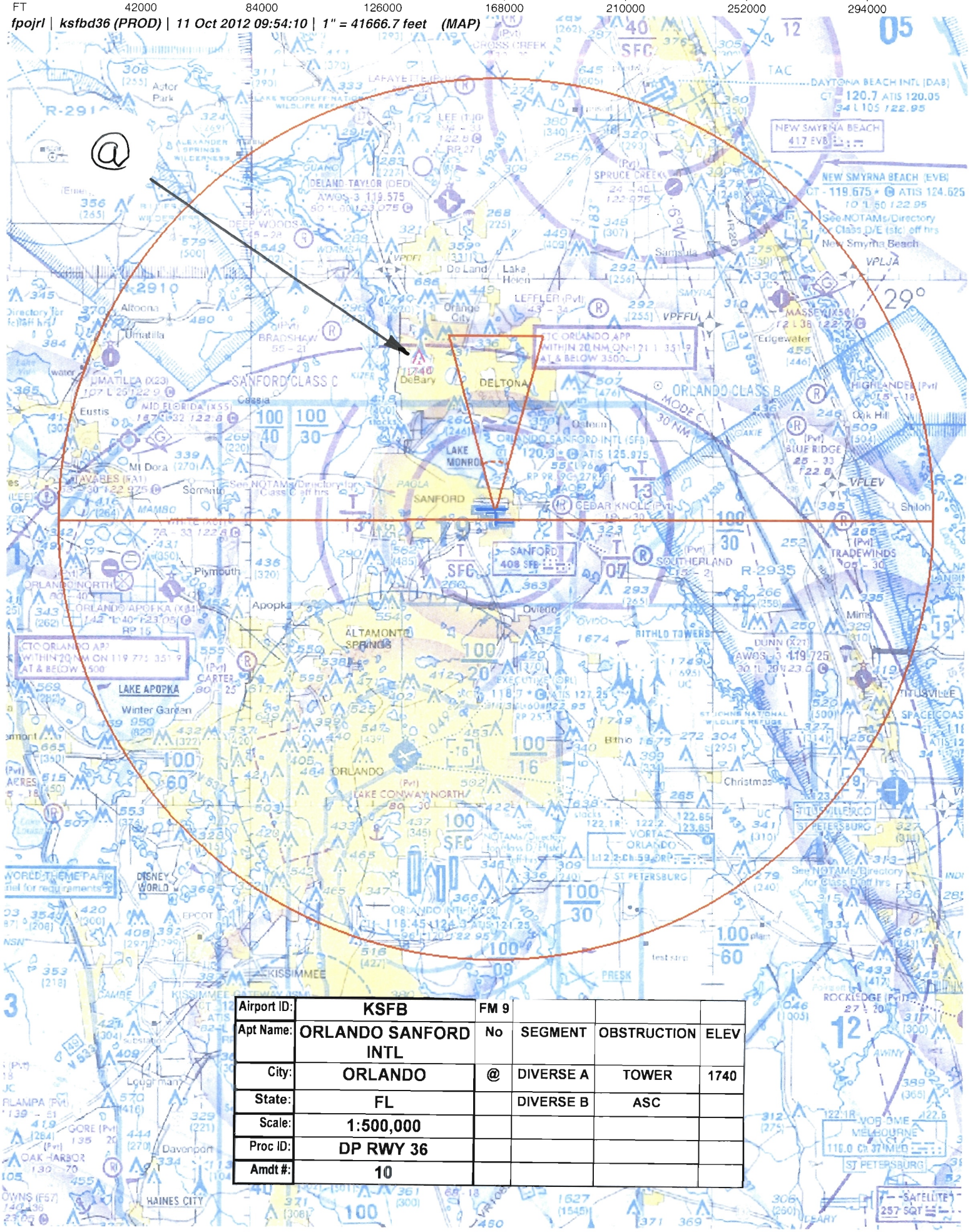

Airport ID:	KSFB	FM 9			
Apt Name:	ORLANDO SANFORD INTL	No	SEGMENT	OBSTRUCTION	ELEV
City:	ORLANDO	@	DIVERSE A	TOWER	1740
State:	FL		DIVERSE B	ASC	
Scale:	1:500,000				
Proc ID:	DP RWY 36				
Amdt #:	10				

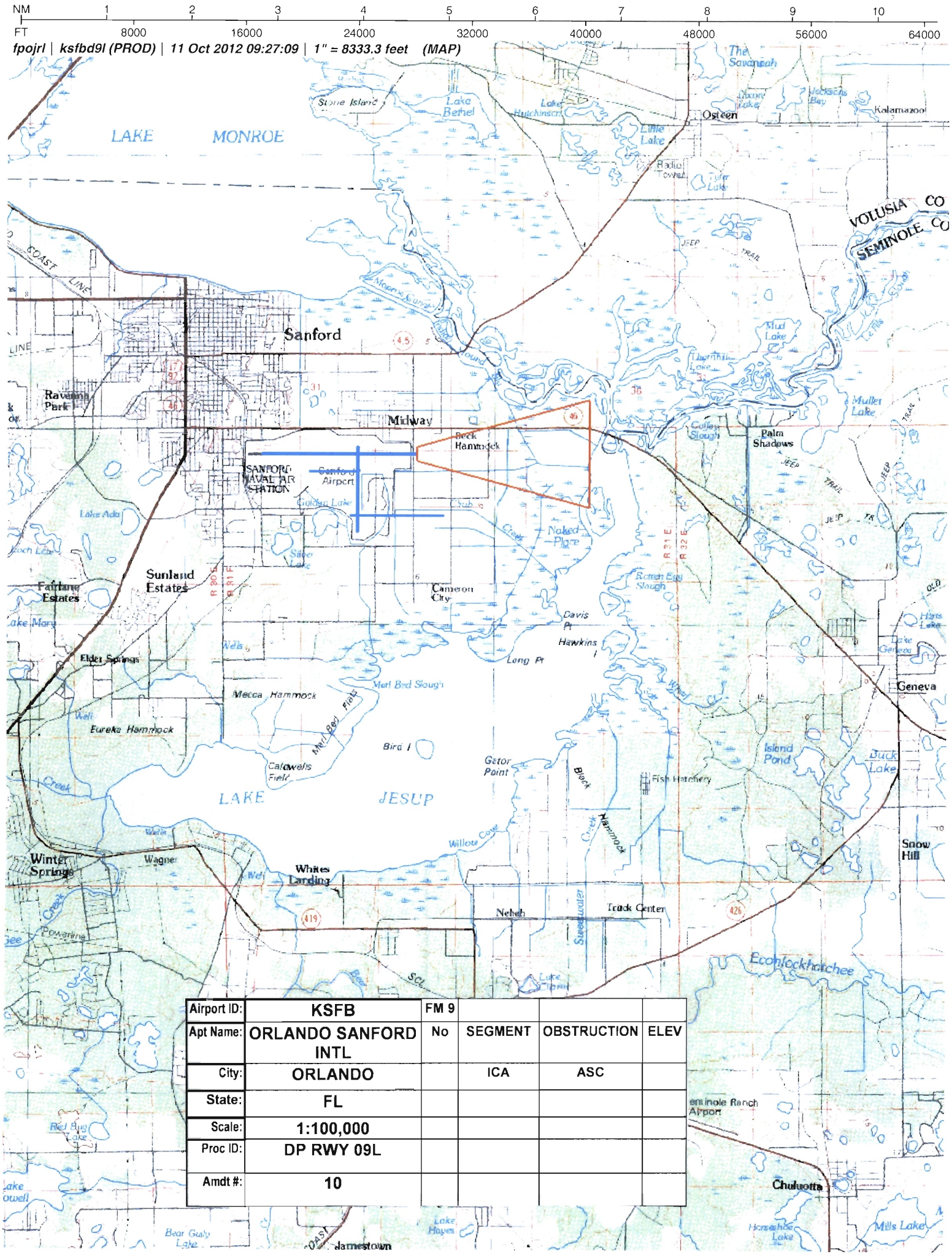

Airport ID:	KSFB	FM 9			
Apt Name:	ORLANDO SANFORD INTL	No	SEGMENT	OBSTRUCTION	ELEV
City:	ORLANDO		ICA	ASC	
State:	FL				
Scale:	1:100,000				
Proc ID:	DP RWY 09L				
Amdt #:	10				

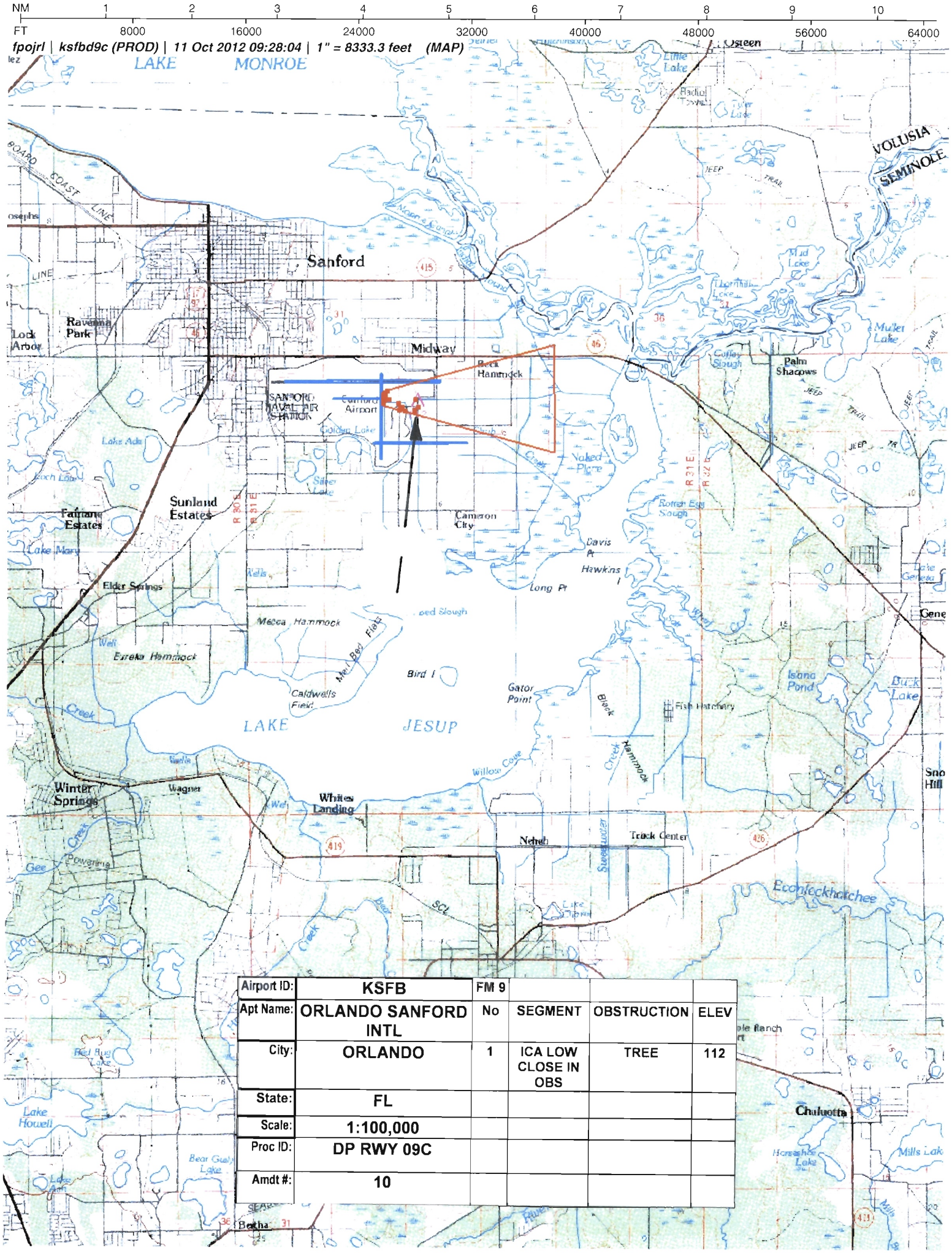

Airport ID:	KSFB	FM 9			
Apt Name:	ORLANDO SANFORD INTL	No	SEGMENT	OBSTRUCTION	ELEV
City:	ORLANDO	1	ICA LOW CLOSE IN OBS	TREE	112
State:	FL				
Scale:	1:100,000				
Proc ID:	DP RWY 09C				
Amdt #:	10				

NM 1 2 3 4 5 6 7 8 9 10

FT 8000 16000 24000 32000 40000 48000 56000 64000

fpojrl | ksfbd9r (PROD) | 11 Oct 2012 09:53:26 | 1" = 8333.3 feet (MAP)

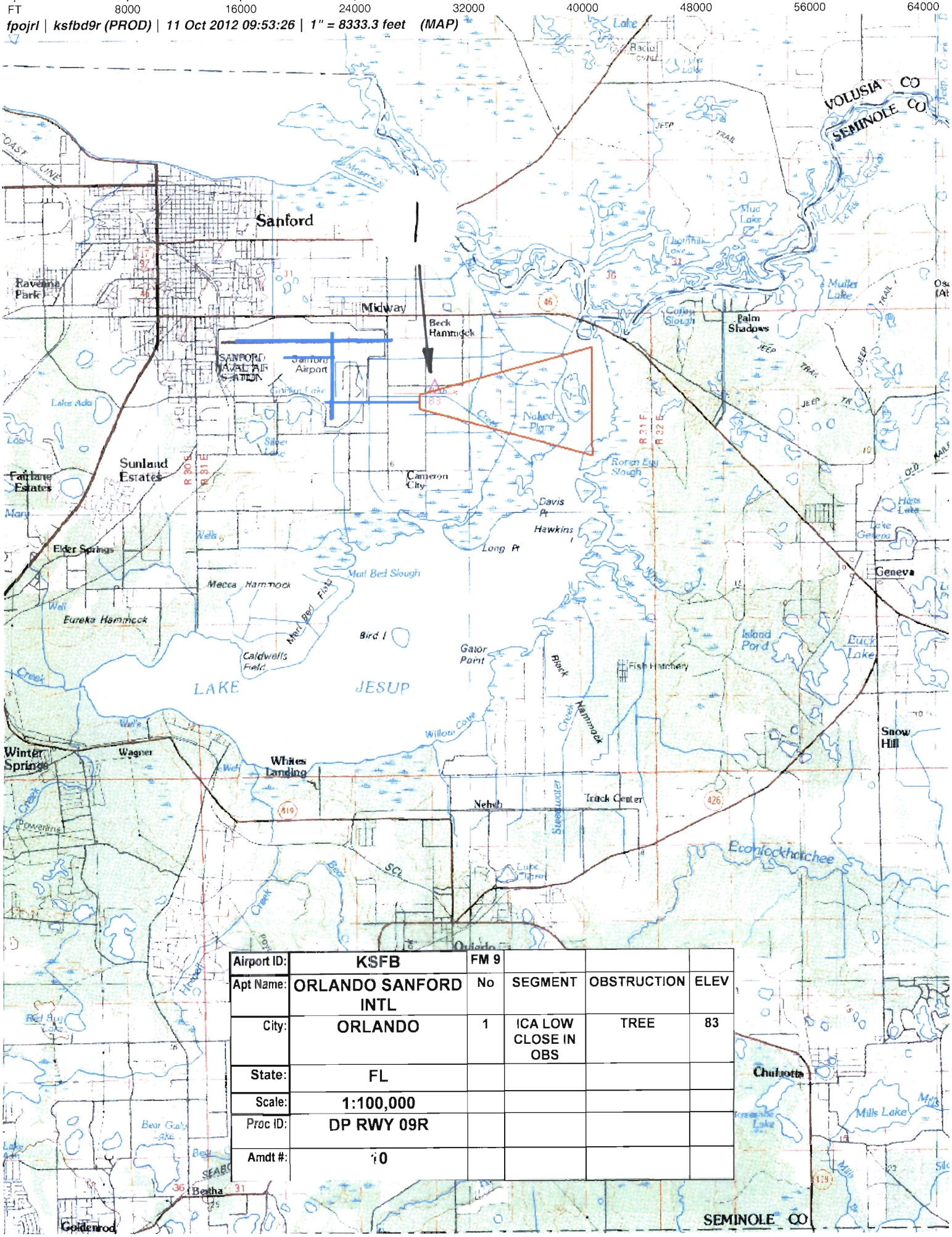

Airport ID:	KSFB	FM 9			
Apt Name:	ORLANDO SANFORD INTL	No	SEGMENT	OBSTRUCTION	ELEV
City:	ORLANDO	1	ICA LOW CLOSE IN OBS	TREE	83
State:	FL				
Scale:	1:100,000				
Proc ID:	DP RWY 09R				
Amdt #:	10				

NM 1 2 3 4 5 6 7 8 9 10

FT 8000 16000 24000 32000 40000 48000 56000 64000

fpojrl | ksfbd18 (PROD) | 11 Oct 2012 10:16:34 | 1" = 8333.3 feet (MAP)

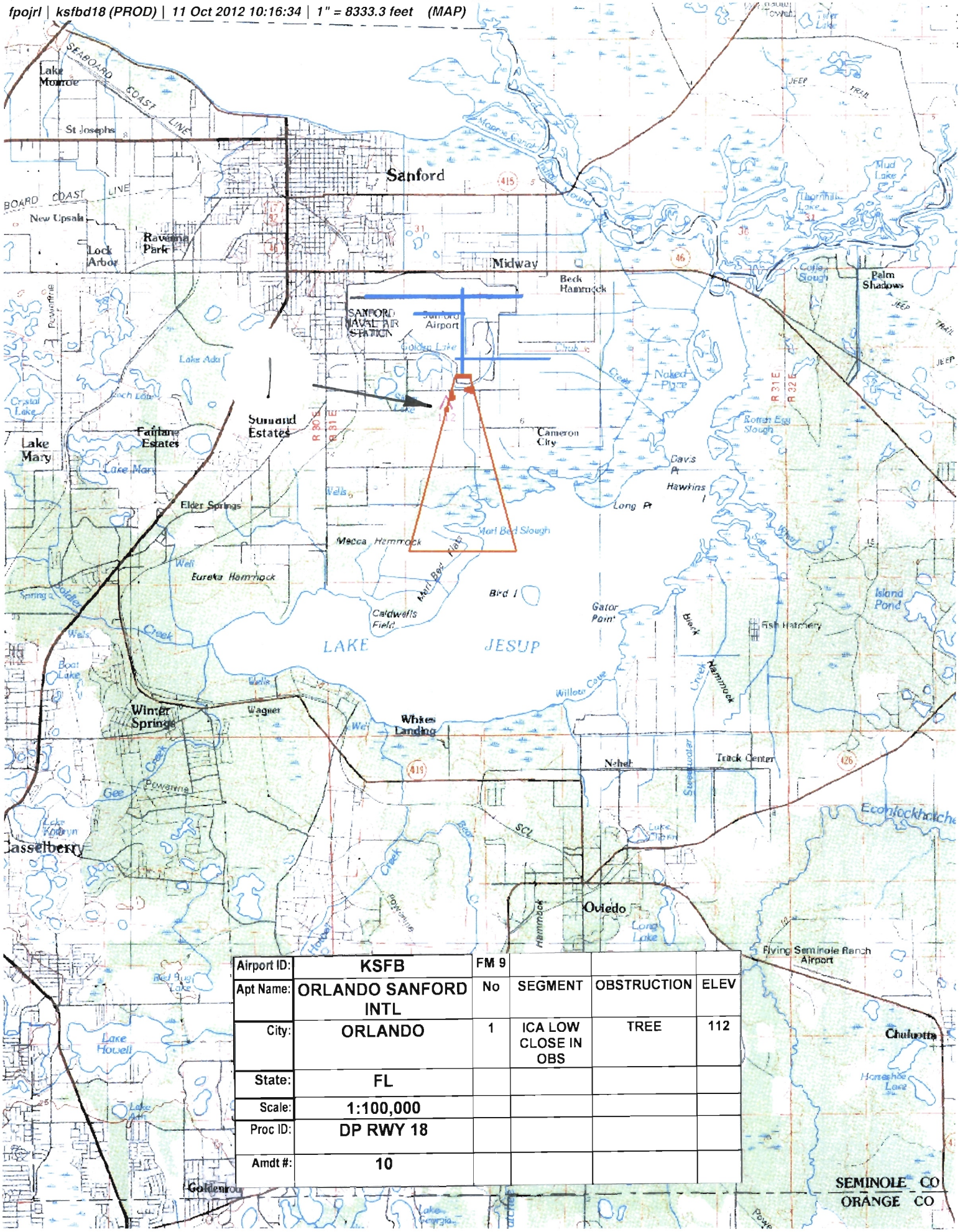

Airport ID:	KSFB	FM 9			
Apt Name:	ORLANDO SANFORD INTL	No	SEGMENT	OBSTRUCTION	ELEV
City:	ORLANDO	1	ICA LOW CLOSE IN OBS	TREE	112
State:	FL				
Scale:	1:100,000				
Proc ID:	DP RWY 18				
Amdt #:	10				

NM 1 2 3 4 5 6 7 8 9 10

FT 8000 16000 24000 32000 40000 48000 56000 64000

fpojrl | ksfbd27c (PROD) | 11 Oct 2012 10:27:35 | 1" = 8333.3 feet (MAP)

Airport ID:	KSFB	FM 9			
Apt Name:	ORLANDO SANFORD INTL	No	SEGMENT	OBSTRUCTION	ELEV
City:	ORLANDO	1	ICA LOW CLOSE IN OBS	ANTENNA	194
State:	FL	@	OBS MAND ROUTE DEV	TOWER	1740
Scale:	1:100,000				
Proc ID:	DP RWY 27C				
Amdt #:	10				

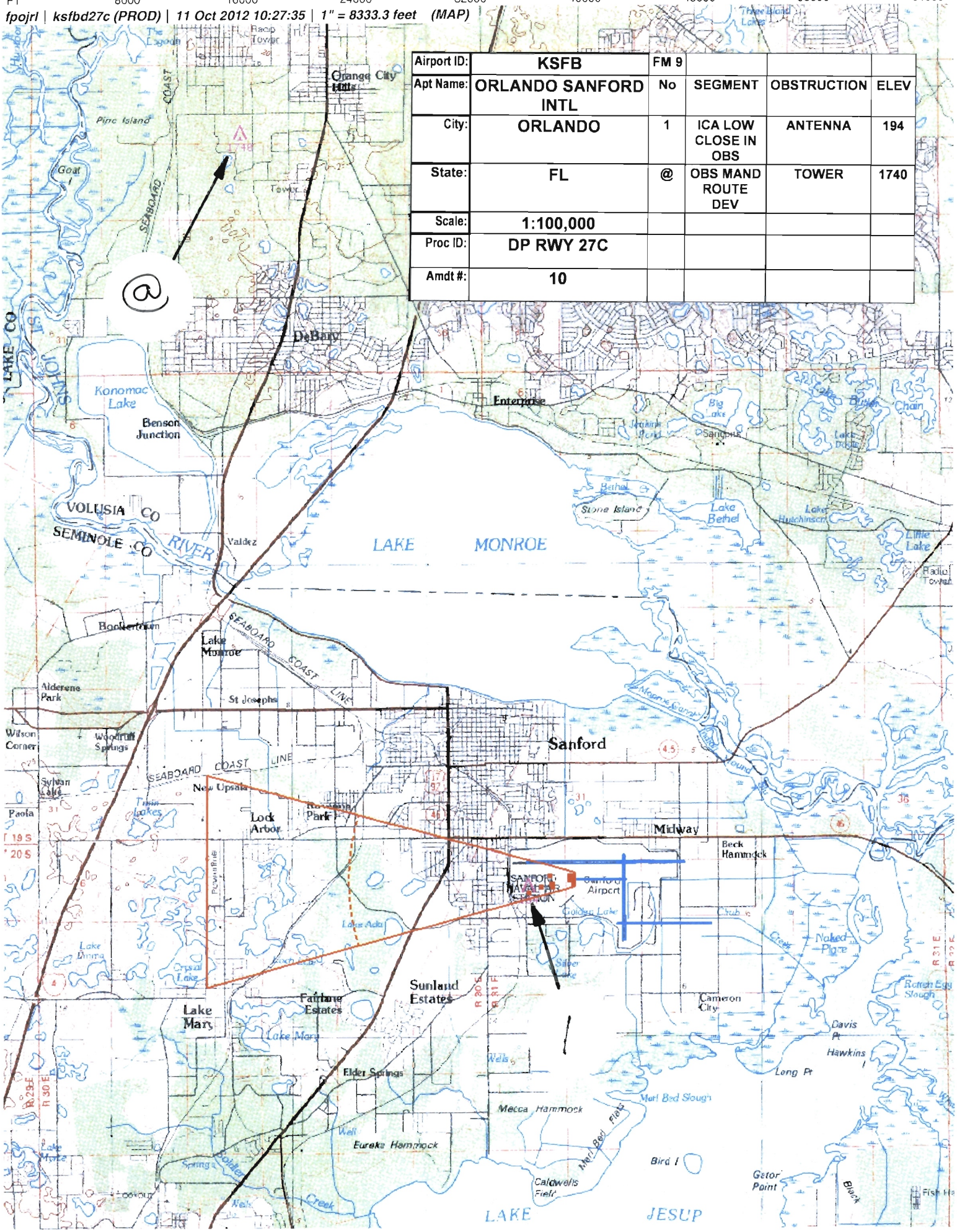

NM 1 2 3 4 5 6 7 8 9 10

FT 8000 16000 24000 32000 40000 48000 56000 64000

fpojrl | ksfbd27l (PROD) | 11 Oct 2012 11:25:21 | 1" = 8333.3 feet (MAP)

Airport ID:	KSFB	FM 9			
Apt Name:	ORLANDO SANFORD INTL	No	SEGMENT	OBSTRUCTION	ELEV
City:	ORLANDO	1	ICA LOW CLOSE IN OBS	TREE	135
State:	FL	@	OBS MAND ROUTE DEV	TOWER	1740
Scale:	1:100,000				
Proc ID:	DP RWY 27L				
Amdt #:	10				

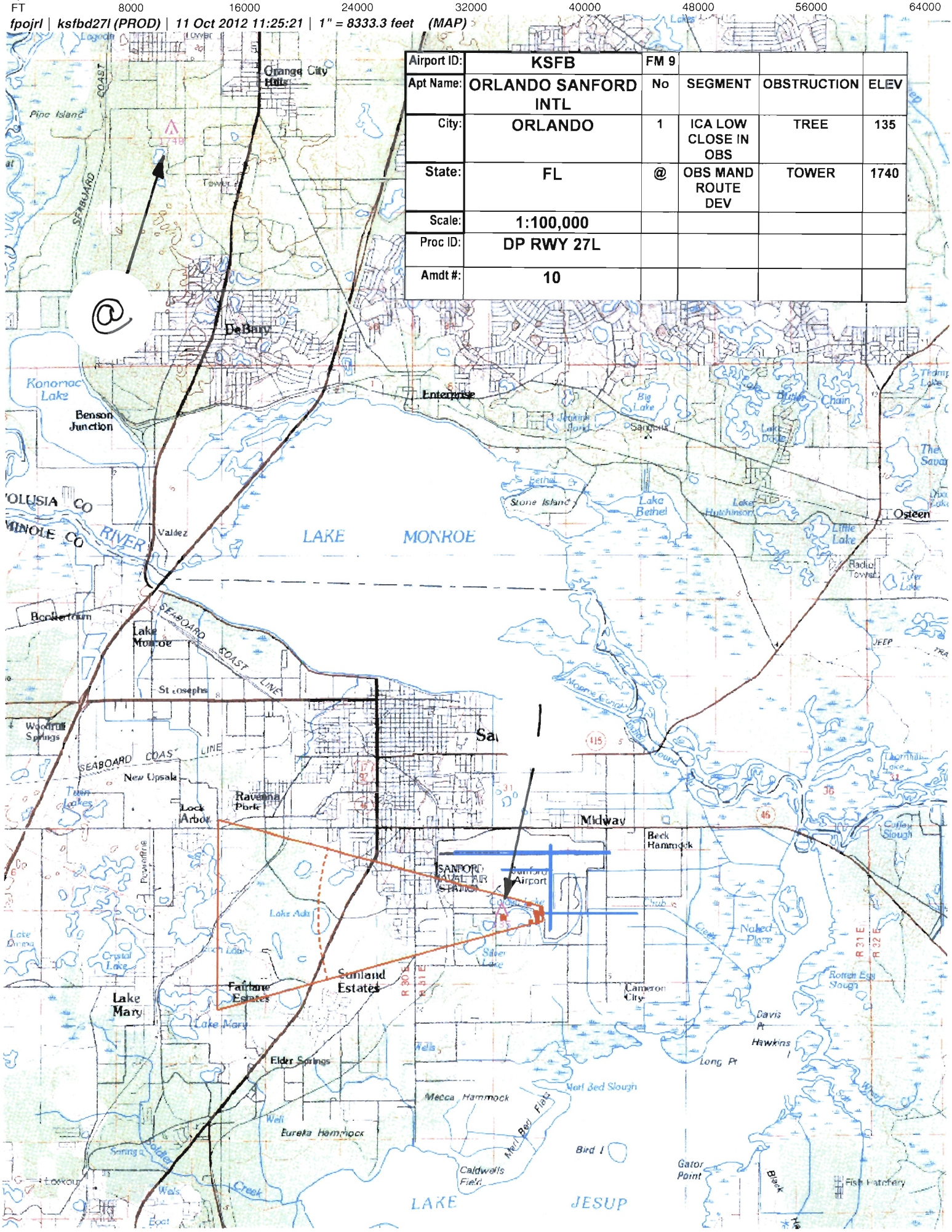

NM 1 2 3 4 5 6 7 8 9 10

FT 8000 16000 24000 32000 40000 48000 56000 64000

fpojrl | ksfbd27r (PROD) | 11 Oct 2012 11:39:04 | 1" = 8333.3 feet (MAP)

Airport ID:	KSFB	FM 9			
Apt Name:	ORLANDO SANFORD INTL	No	SEGMENT	OBSTRUCTION	ELEV
City:	ORLANDO	1	ICA LOW CLOSE IN OBS	TOWER	174
State:	FL	@	OBS MAND ROUTE DEV	TOWER	1740
Scale:	1:100,000				
Proc ID:	DP RWY 27R				
Amdt #:	10				

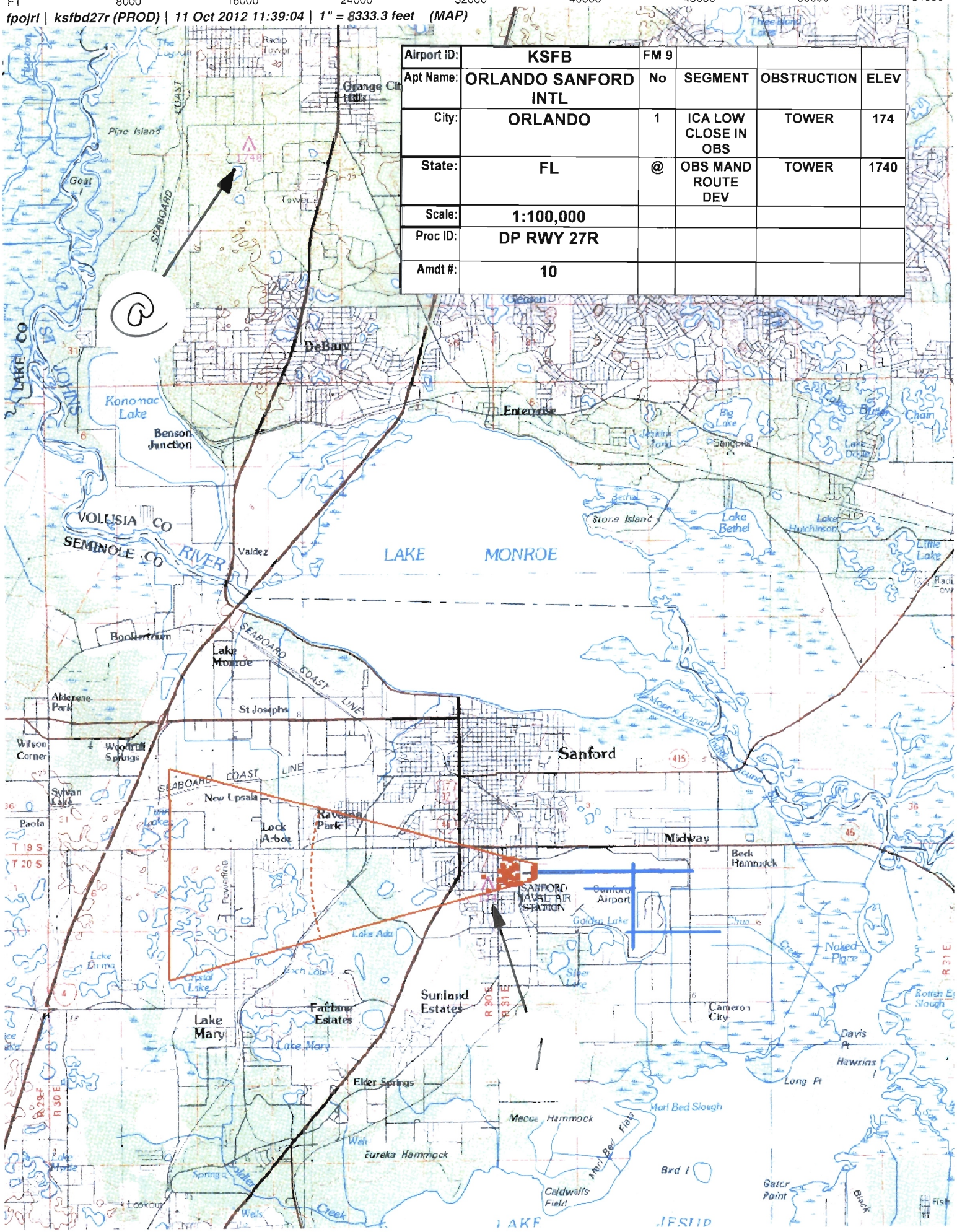

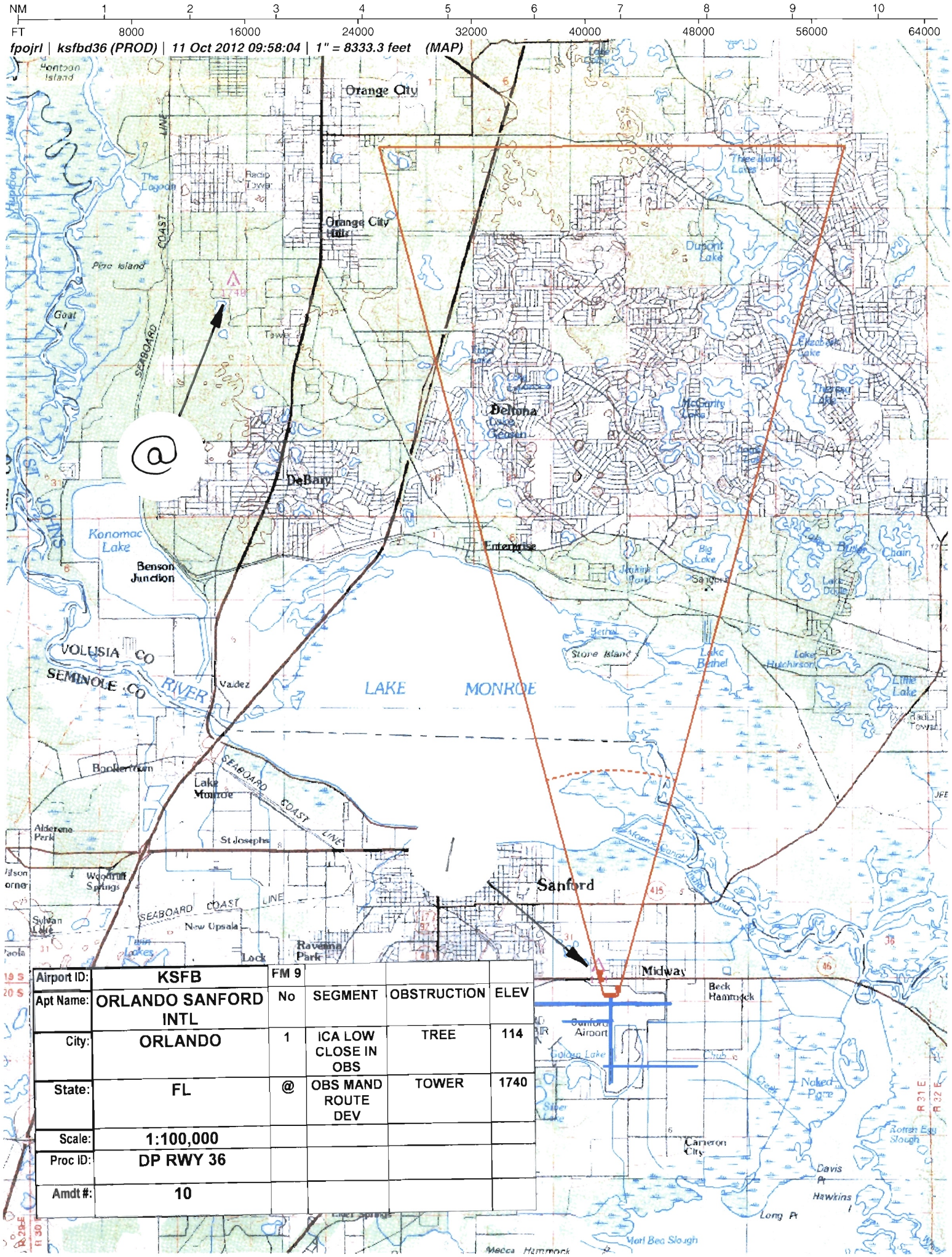

Airport ID:	KSFB	FM 9			
Apt Name:	ORLANDO SANFORD INTL	No	SEGMENT	OBSTRUCTION	ELEV
City:	ORLANDO	1	ICA LOW CLOSE IN OBS	TREE	114
State:	FL	@	OBS MAND ROUTE DEV	TOWER	1740
Scale:	1:100,000				
Proc ID:	DP RWY 36				
Amdt #:	10				