NM 10 20 30 40 50 60 70

FT 60000 120000 180000 240000 300000 360000 420000

*fporec | eugen_e (PROD) | 10 Apr 2012 10:25:34 | 1" = 60000.0 feet (MAP)*

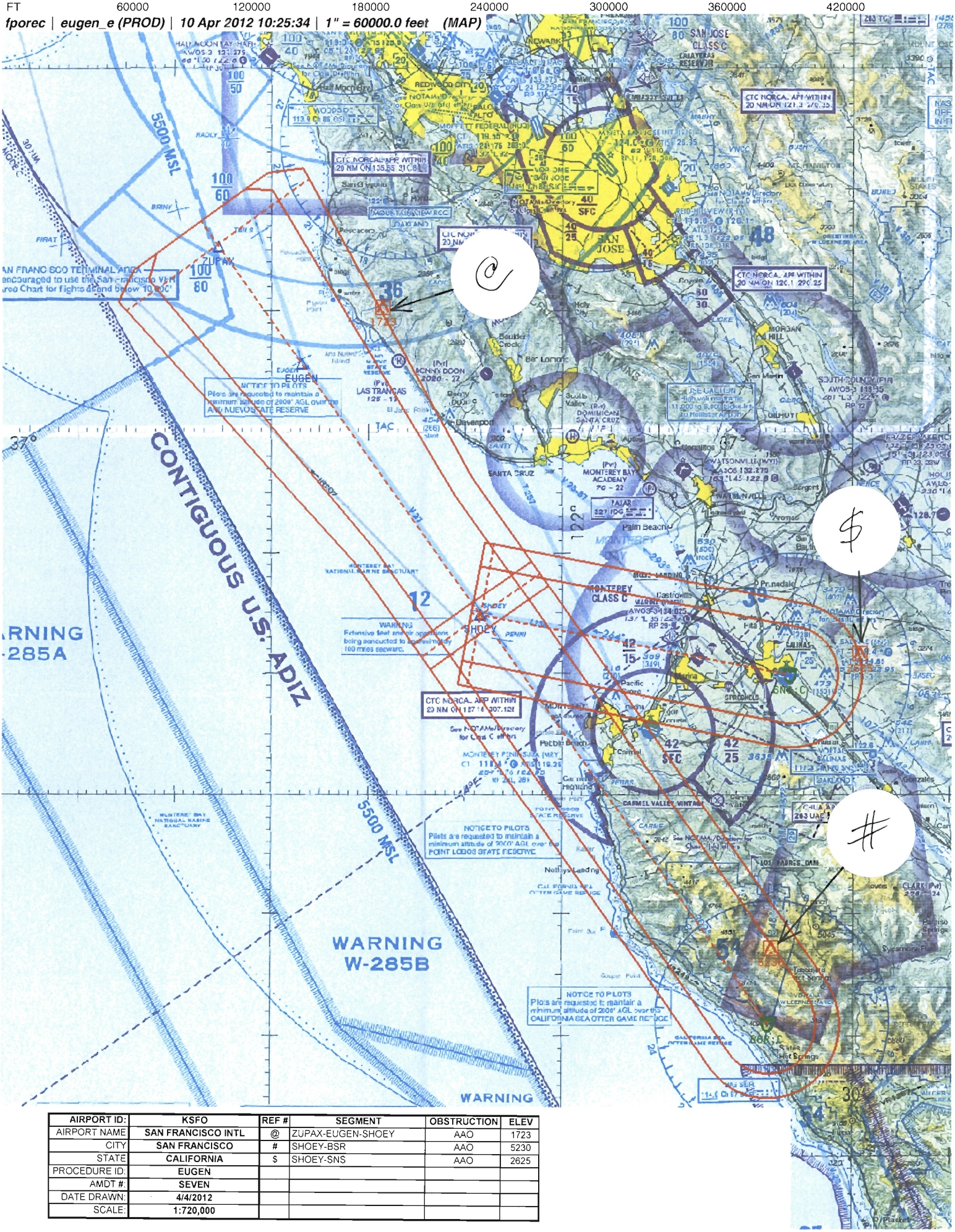


| AIRPORT ID: | KSFO | REF # | SEGMENT | OBSTRUCTION | ELEV |
|---|---|---|---|---|---|
| AIRPORT NAME | SAN FRANCISCO INTL | @ | ZUPAX-EUGEN-SHOEY | AAO | 1723 |
| CITY | SAN FRANCISCO | # | SHOEY-BSR | AAO | 5230 |
| STATE | CALIFORNIA | $ | SHOEY-SNS | AAO | 2625 |
| PROCEDURE ID: | EUGEN | | | | |
| AMDT #: | SEVEN | | | | |
| DATE DRAWN: | 4/4/2012 | | | | |
| SCALE: | 1:720,000 | | | | |

NM 7 14 21 28 35 42 49

FT 42000 84000 126000 168000 210000 252000 294000

*fporec | eugen_1r (PROD) | 25 May 2012 09:49:44 | 1" = 41666.7 feet (MAP)*

| AIRPORT ID: | KSFO | REF # | SEGMENT | OBSTRUCTION | ELEV |
|---|---|---|---|---|---|
| AIRPORT NAME | SAN FRANCISCO INTL | CG | RWY 01R | AAO | 1374 |
| CITY | SAN FRANCISCO | CTA | RWY 01R | TOWER | 1811 |
| STATE | CALIFORNIA | | | | |
| PROCEDURE ID: | EUGEN | | | | |
| AMDT # | SEVEN | | | | |
| DATE DRAWN: | 4/4/2012 | | | | |
| SCALE: | 1:500,000 | | | | |

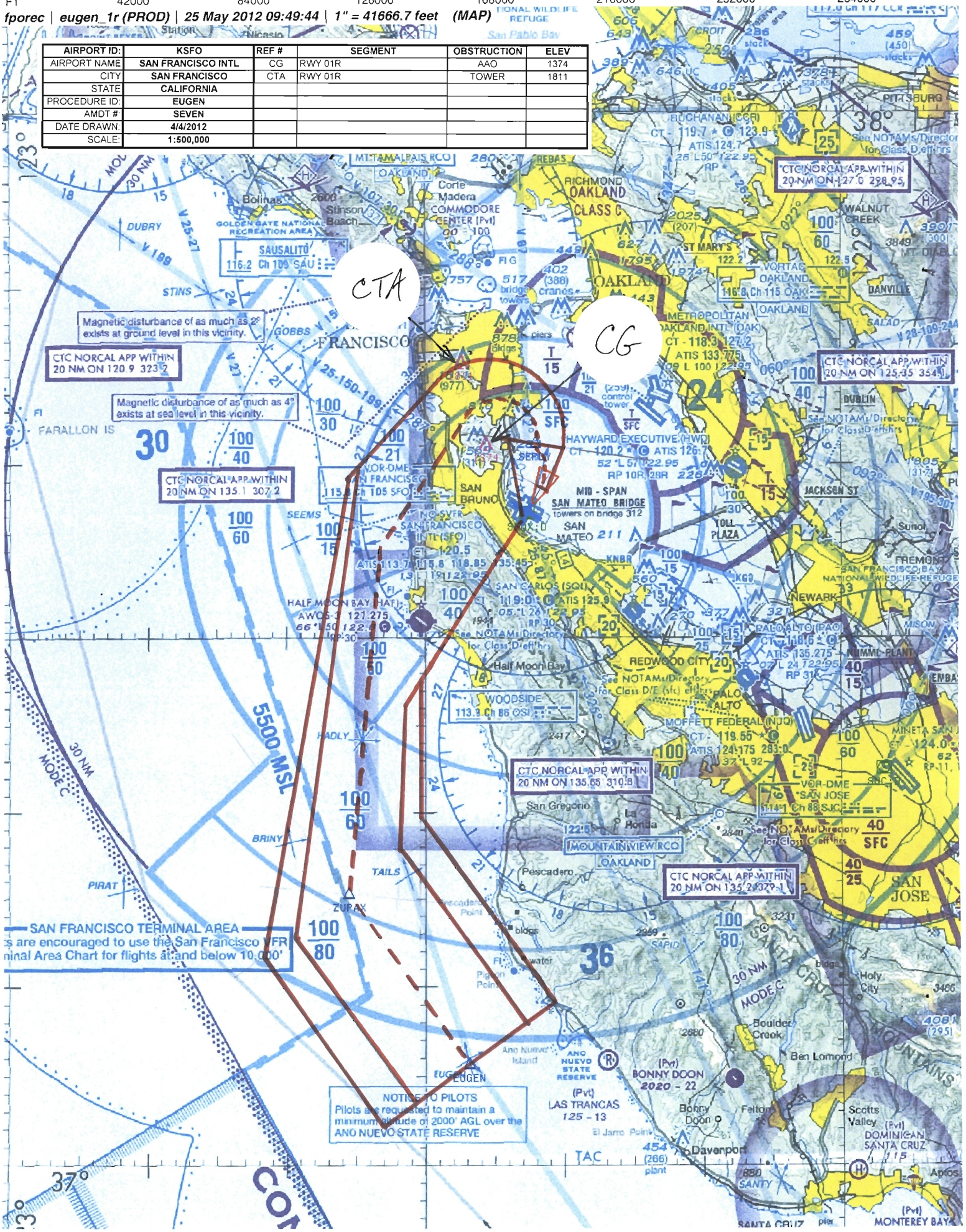

NM 7 14 21 28 35 42 49

FT 42000 84000 126000 168000 210000 252000 294000

*fporec | eugen_1l (PROD) | 25 May 2012 09:43:39 | 1" = 41666.7 feet (MAP)*

| AIRPORT ID: | KSFO | REF # | SEGMENT | OBSTRUCTION | ELEV |
|---|---|---|---|---|---|
| AIRPORT NAME | SAN FRANCISCO INTL | CG | RWY 01L | AAO | 1374 |
| CITY | SAN FRANCISCO | CTA | RWY 01L | TOWER | 1811 |
| STATE | CALIFORNIA | | | | |
| PROCEDURE ID: | EUGEN | | | | |
| AMDT #: | SEVEN | | | | |
| DATE DRAWN: | 4/4/2012 | | | | |
| SCALE: | 1:500,000 | | | | |

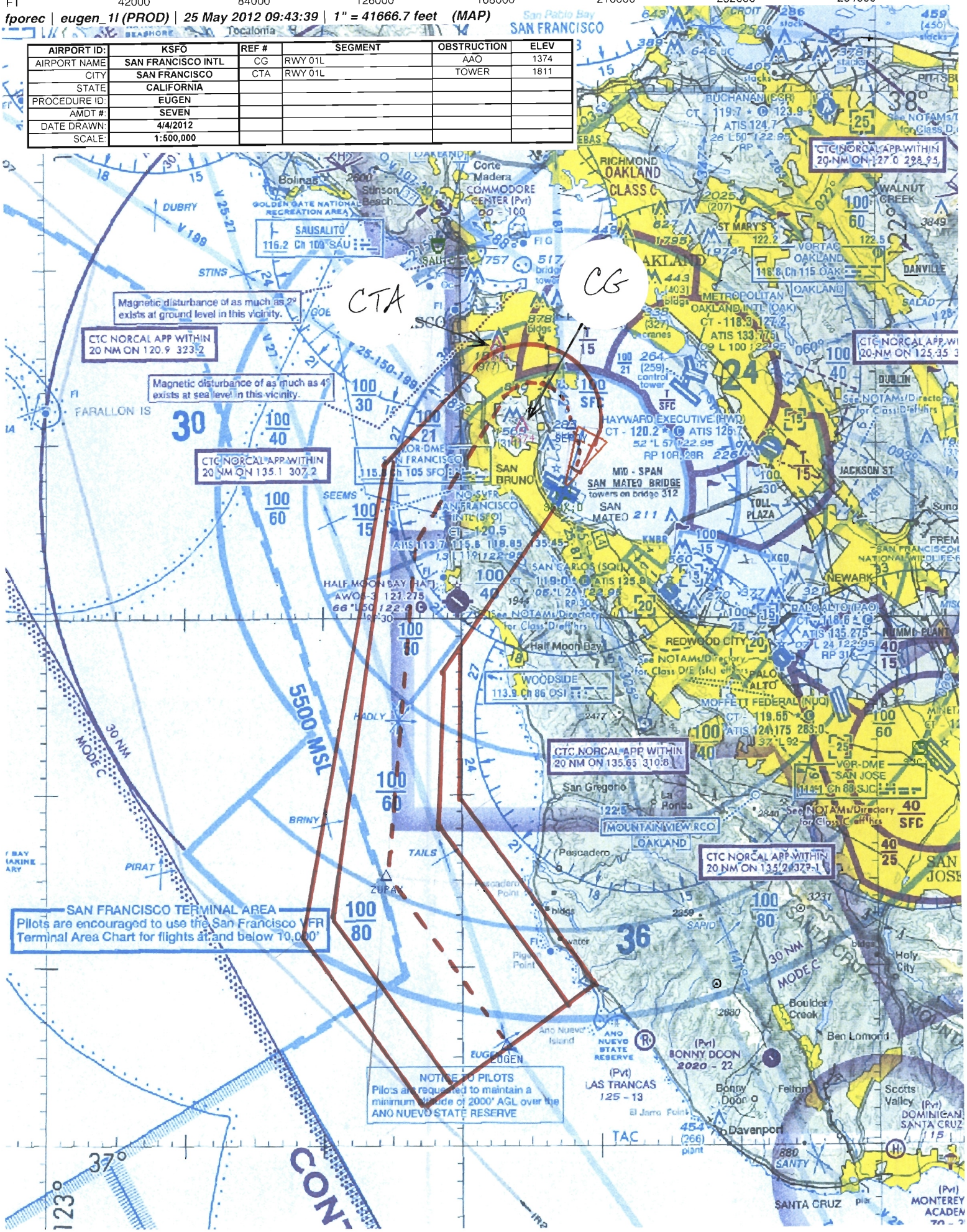

NM 7 14 21 28 35 42 49

FT 42000 84000 126000 168000 210000 252000 294000

*fporec | eugen_28l (PROD) | 9 Apr 2012 10:08:59 | 1" = 41666.7 feet (MAP)*

| AIRPORT ID: | KSFO | REF # | SEGMENT | OBSTRUCTION | ELEV |
|---|---|---|---|---|---|
| AIRPORT NAME | SAN FRANCISCO INTL | CG | RWY 28L | AAO | 924 |
| CITY | SAN FRANCISCO | | | | |
| STATE | CALIFORNIA | | | | |
| PROCEDURE ID: | EUGEN | | | | |
| AMDT #: | SEVEN | | | | |
| DATE DRAWN: | 4/4/2012 | | | | |
| SCALE: | 1:500,000 | | | | |

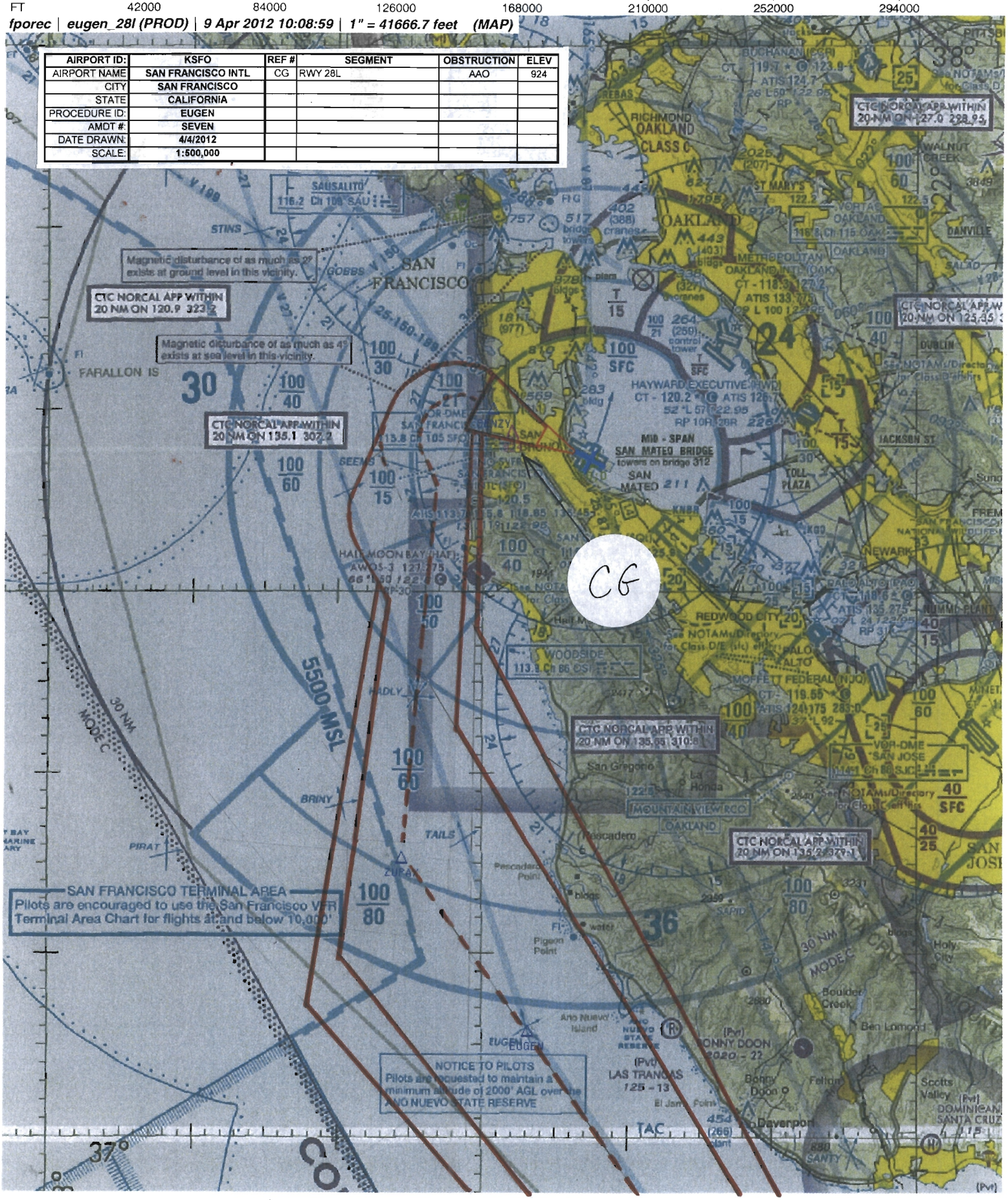

NM 7 14 21 28 35 42 49

FT 42000 84000 126000 168000 210000 252000 294000

*fporec | eugen_28r (PROD) | 4 Apr 2012 09:38:54 | 1" = 41666.7 feet (MAP)*

| AIRPORT ID: | KSFO | REF # | SEGMENT | OBSTRUCTION | ELEV |
|---|---|---|---|---|---|
| AIRPORT NAME | SAN FRANCISCO INTL | CG | RWY 28R | AAO | 874 |
| CITY | SAN FRANCISCO | | | | |
| STATE | CALIFORNIA | | | | |
| PROCEDURE ID: | EUGEN | | | | |
| AMDT #: | SEVEN | | | | |
| DATE DRAWN: | 4/4/2012 | | | | |
| SCALE: | 1:500,000 | | | | |

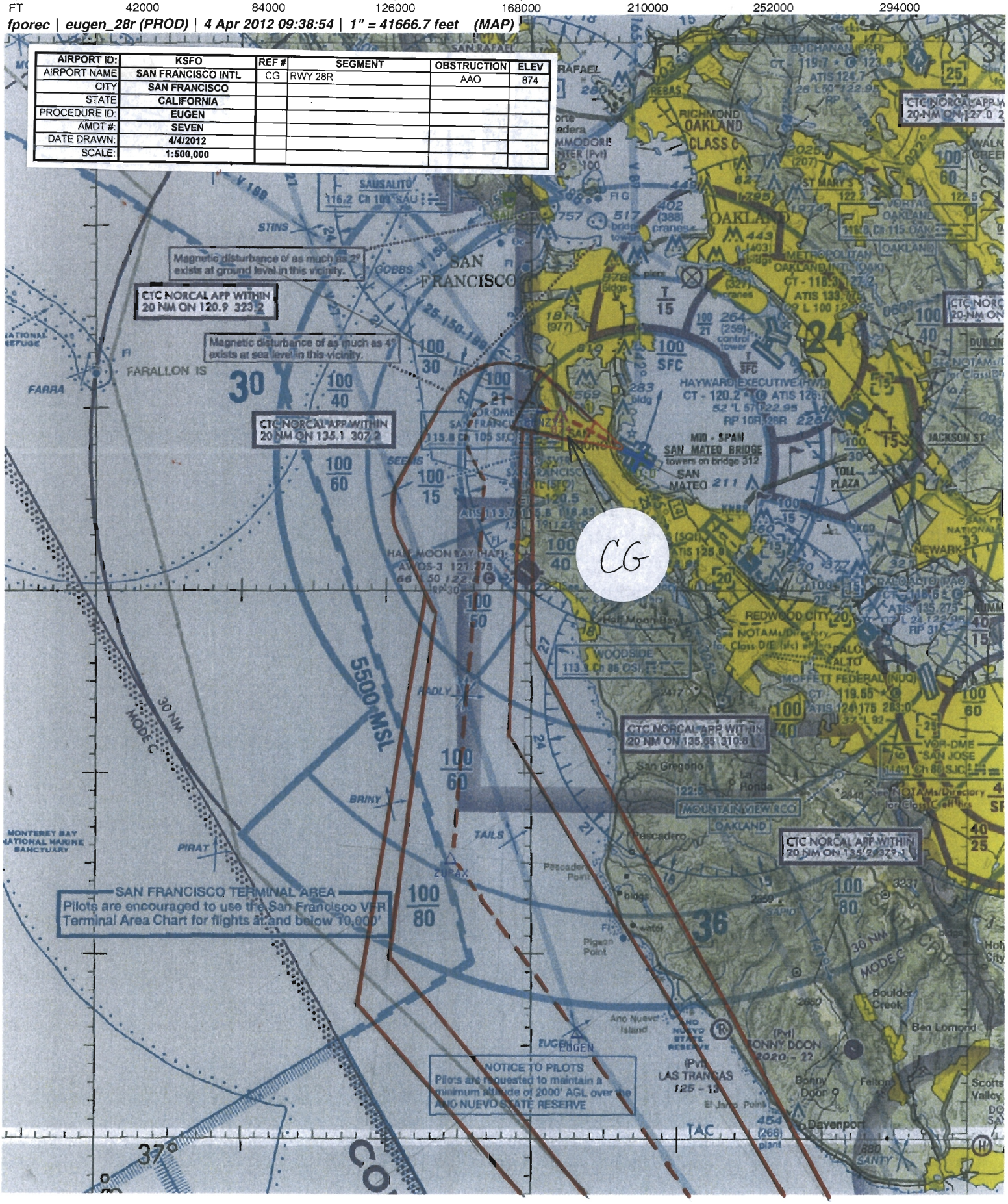

fporec | eugen_1l (PROD) | 25 May 2012 09:44:14 | 1" = 8333.3 feet (MAP)

| | |
|---|---|
| AIRPORT ID: | KSFO |
| AIRPORT NAME | SAN FRANCISCO INTL |
| CITY | SAN FRANCISCO |
| STATE | CALIFORNIA |
| PROCEDURE ID: | EUGEN |
| AMDT #: | SEVEN |
| DATE DRAWN | 4/4/2012 |
| SCALE: | 1:100,000 |

| REF # | SEGMENT | OBSTRUCTION | ELEV |
|---|---|---|---|
| CG | RWY 01L | AAO | 1374 |
| CTA | RWY 01L | TOWER | 1811 |

NM 1 2 3 4 5 6 7 8 9 10 11 12 13 14

FT 8000 16000 24000 32000 40000 48000 56000 64000 72000 80000

*fporec | eugen_1r (PROD) | 24 May 2012 12:28:59 | 1" = 8333.3 feet (MAP)*

| | | | | | |
|---|---|---|---|---|---|
| AIRPORT ID: | KSFO | REF # | SEGMENT | OBSTRUCTION | ELEV |
| AIRPORT NAME | SAN FRANCISCO INTL | CG | RWY 01R | AAO | 1374 |
| CITY | SAN FRANCISCO | CTA | RWY 01R | TOWER | 1811 |
| STATE | CALIFORNIA | | | | |
| PROCEDURE ID: | EUGEN | | | | |
| AMDT #: | SEVEN | | | | |
| DATE DRAWN: | 4/4/2012 | | | | |
| SCALE: | 1:100,000 | | | | |

NM 1 2 3 4 5 6 7 8 9 10

FT 8000 16000 24000 32000 40000 48000 56000 64000

*fporec | eugen_28r (PROD) | 4 Apr 2012 09:48:35 | 1" = 8333.3 feet (MAP)*

| AIRPORT ID: | KSFO | REF # | SEGMENT | OBSTRUCTION | ELEV |
|---|---|---|---|---|---|
| AIRPORT NAME | SAN FRANCISCO INTL | CG | RWY 28R | AAO | 874 |
| CITY | SAN FRANCISCO | | | | |
| STATE | CALIFORNIA | | | | |
| PROCEDURE ID: | EUGEN | | | | |
| AMDT #: | SEVEN | | | | |
| DATE DRAWN: | 4/4/2012 | | | | |
| SCALE: | 1:100,000 | | | | |

NM 1 2 3 4 5 6 7 8 9 10

FT 8000 16000 24000 32000 40000 48000 56000 64000

*fporec | eugen_28l (PROD) | 9 Apr 2012 09:49:51 | 1" = 8333.3 feet (MAP)*

| AIRPORT ID: | KSFO | REF # | SEGMENT | OBSTRUCTION | ELEV |
|---|---|---|---|---|---|
| AIRPORT NAME | SAN FRANCISCO INTL | CG | RWY 28L | AAO | 924 |
| CITY | SAN FRANCISCO | | | | |
| STATE | CALIFORNIA | | | | |
| PROCEDURE ID: | EUGEN | | | | |
| AMDT #: | SEVEN | | | | |
| DATE DRAWN: | 4/4/2012 | | | | |
| SCALE: | 1:100,000 | | | | |