NM 7 14 21 28 35 42 49

FT 42000 84000 126000 168000 210000 252000 294000

fpowdc | wvidep02 (PROD) | 20 Mar 2012 14:53:47 | 1" = 41666.7 feet (MAP)

Airport ID:	KWVI	FM-15B			
Apt Name:	WATSONVILLE MUNI	No	Segment	Obstruction	Elev
City:	WATSONVILLE	1	ROUTE	AAO	1939
State:	CA	#	CIH EVAL	TOWER	3479
Scale:	1:500,000				
Proc ID:	ODP RWY 02				
Amdt#:	2				

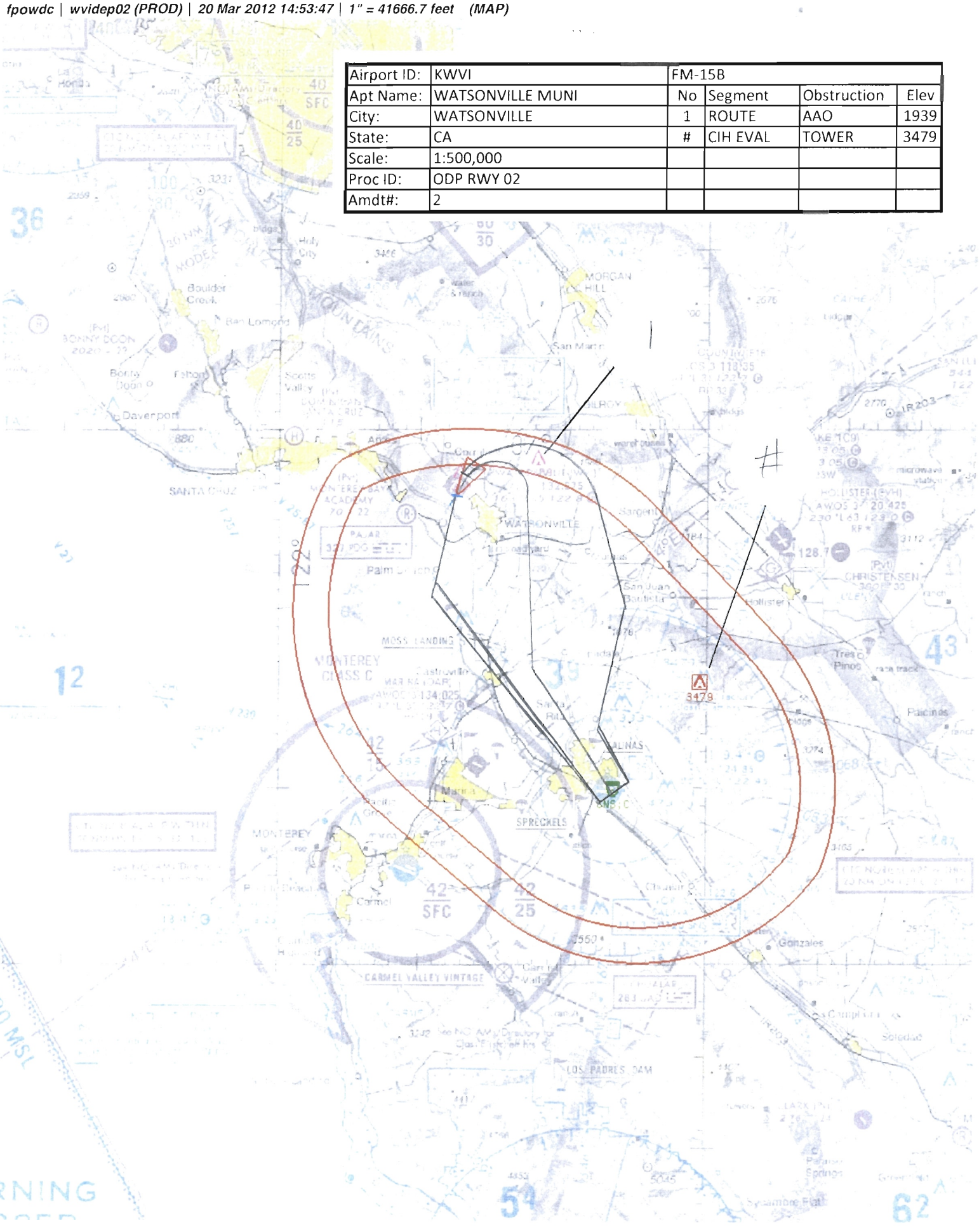

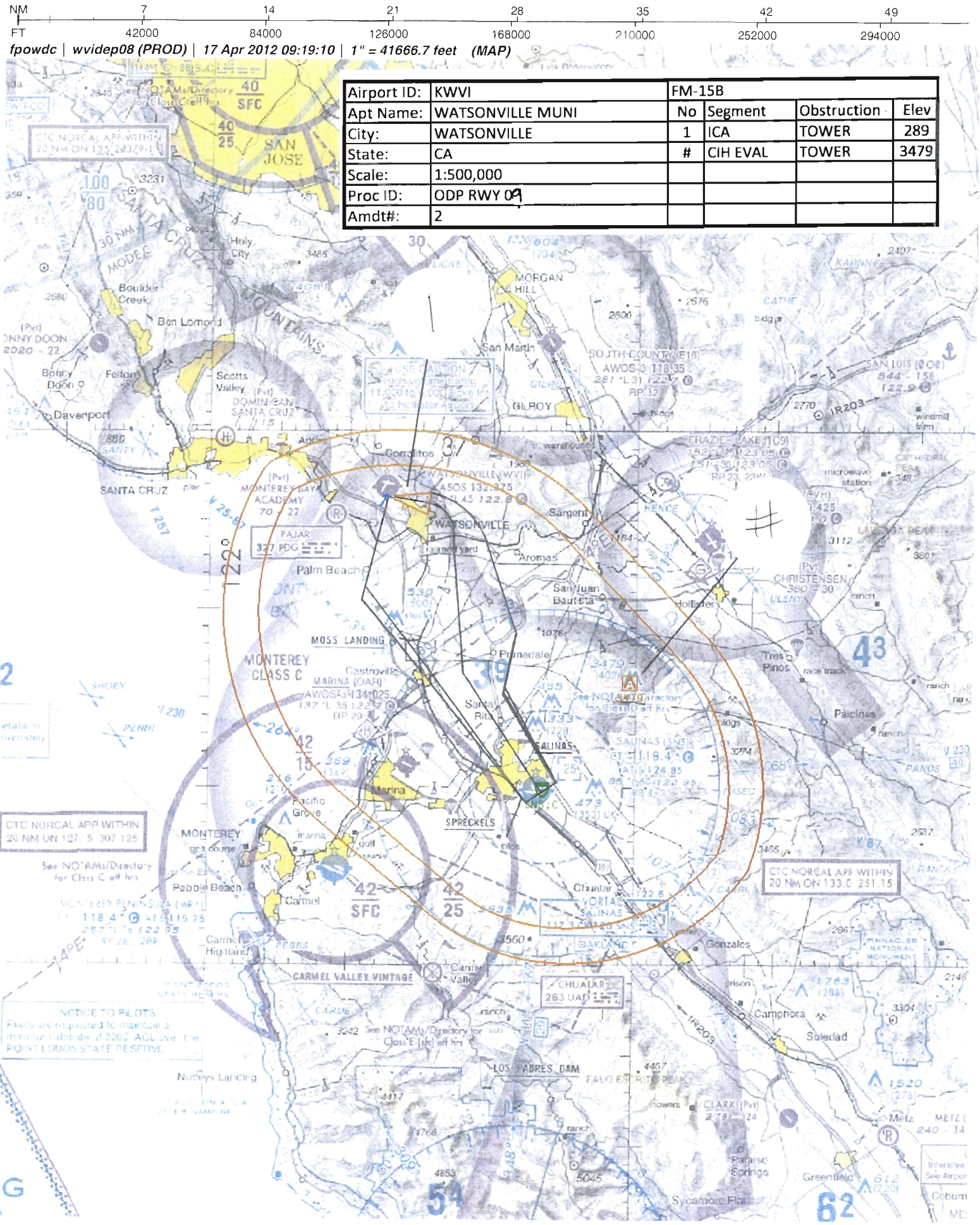
NM 7 14 21 28 35 42 49
FT 42000 84000 126000 168000 210000 252000 294000
fpowdc | wvidep08 (PROD) | 17 Apr 2012 09:19:10 | 1" = 41666.7 feet (MAP)
Airport ID: KWVI
Apt Name: WATSONVILLE MUNI
City: WATSONVILLE
State: CA
Scale: 1:500,000
Proc ID: ODP RWY 09
Amdt#: 2
FM-15B
No | Segment | Obstruction | Elev
1 | ICA | TOWER | 289
| CIH EVAL | TOWER | 3479
SAN JOSE
SANTA CRUZ MOUNTAINS
MORGAN HILL
GILROY
SAN MARTIN
WATSONVILLE
SANTA CRUZ
MOSS LANDING
MONTEREY CLASS C
SALINAS
MARINA
SPRECKELS
MONTEREY
PACIFIC GROVE
PEBBLE BEACH
CARMEL
CARMEL VALLEY VINTAGE
CHUALAR
GONZALES
SOLEDAD
LOS PADRES DAM
CTC NORCAL APP WITHIN 20 NM ON 133.0 251.15
CTC NORCAL APP WITHIN 20 NM ON 127.5 307.125
NOTICE TO PILOTS
See NOTAMs/Directory for Class C eff hrs
PAJAR 327 PDG
SOUTH COUNTY (E16) AWOS-3 118.35
WATSONVILLE (WVI) ASOS 132.275
SALINAS (SNS) ATIS 118.4
MONTEREY PENINSULA (MRY) ATIS 119.25
MARINA (OAR) AWOS-3 134.025
SAN LUIS (POC) 122.9
FRAZIER LAKE (1C9) 123.05
CHRISTENSEN (Pvt)
MONTEREY BAY ACADEMY (Pvt)
DOMINICAN SANTA CRUZ (Pvt)
CLARK (Pvt)
IR203
V 25-87
V 230
V 87
T 257
SHOEY
PENNI
Boulder Creek
Ben Lomond
Scotts Valley
Felton
Davenport
Bonny Doon
Holy City
Gonzales
Aromas
San Juan Bautista
Prunedale
Castroville
Santa Rita
Paicines
Tres Pinos
Camphora
Greenfield
Sycamore Flat
Paraiso Springs
Notleys Landing
Carmel Highlands
Carmel Valley
Point Lobos State Reserve
Los Padres Dam
Metz
Coburn

NM 7 14 21 28 35 42 49

FT 42000 84000 126000 168000 210000 252000 294000

fpowdc | wvidep20 (PROD) | 21 Mar 2012 16:34:03 | 1" = 41666.7 feet (MAP)

Airport ID:	KWVI	FM-15B			
Apt Name:	WATSONVILLE MUNI	No	Segment	Obstruction	Elev
City:	WATSONVILLE	#	CIH EVAL	TOWER	3479
State:	CA				
Scale:	1:500,000				
Proc ID:	ODP RWY 20				
Amdt#:	2				

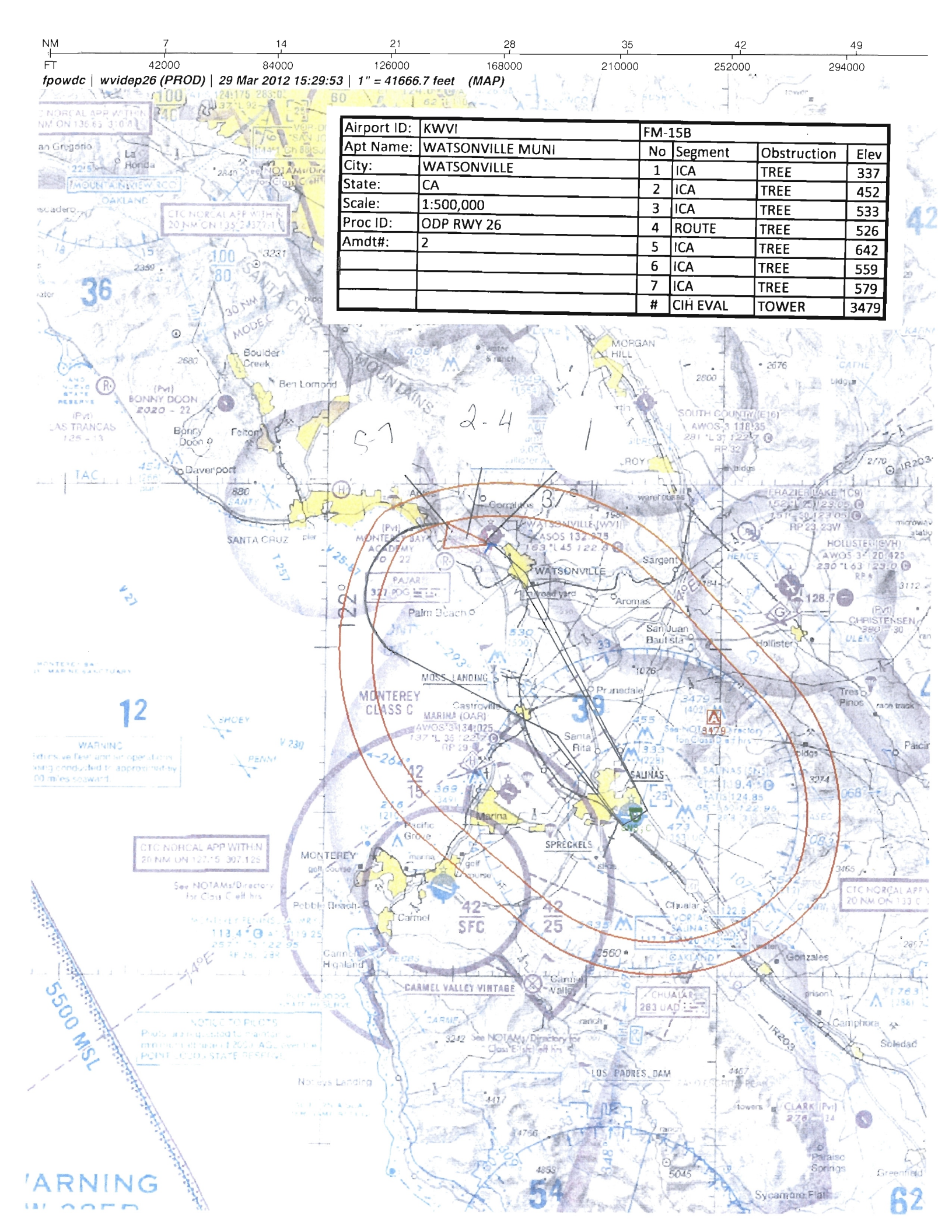
NM 7 14 21 28 35 42 49
FT 42000 84000 126000 168000 210000 252000 294000
fpowdc | wvidep26 (PROD) | 29 Mar 2012 15:29:53 | 1" = 41666.7 feet (MAP)
Airport ID: KWVI
Apt Name: WATSONVILLE MUNI
City: WATSONVILLE
State: CA
Scale: 1:500,000
Proc ID: ODP RWY 26
Amdt#: 2
FM-15B
No Segment Obstruction Elev
1 ICA TREE 337
2 ICA TREE 452
3 ICA TREE 533
4 ROUTE TREE 526
5 ICA TREE 642
6 ICA TREE 559
7 ICA TREE 579
CIH EVAL TOWER 3479
5-7 2-4 1
WATSONVILLE
MONTEREY CLASS C
SALINAS
MONTEREY
SPRECKELS
MOSS LANDING
SANTA CRUZ
CARMEL VALLEY VINTAGE
5500 MSL

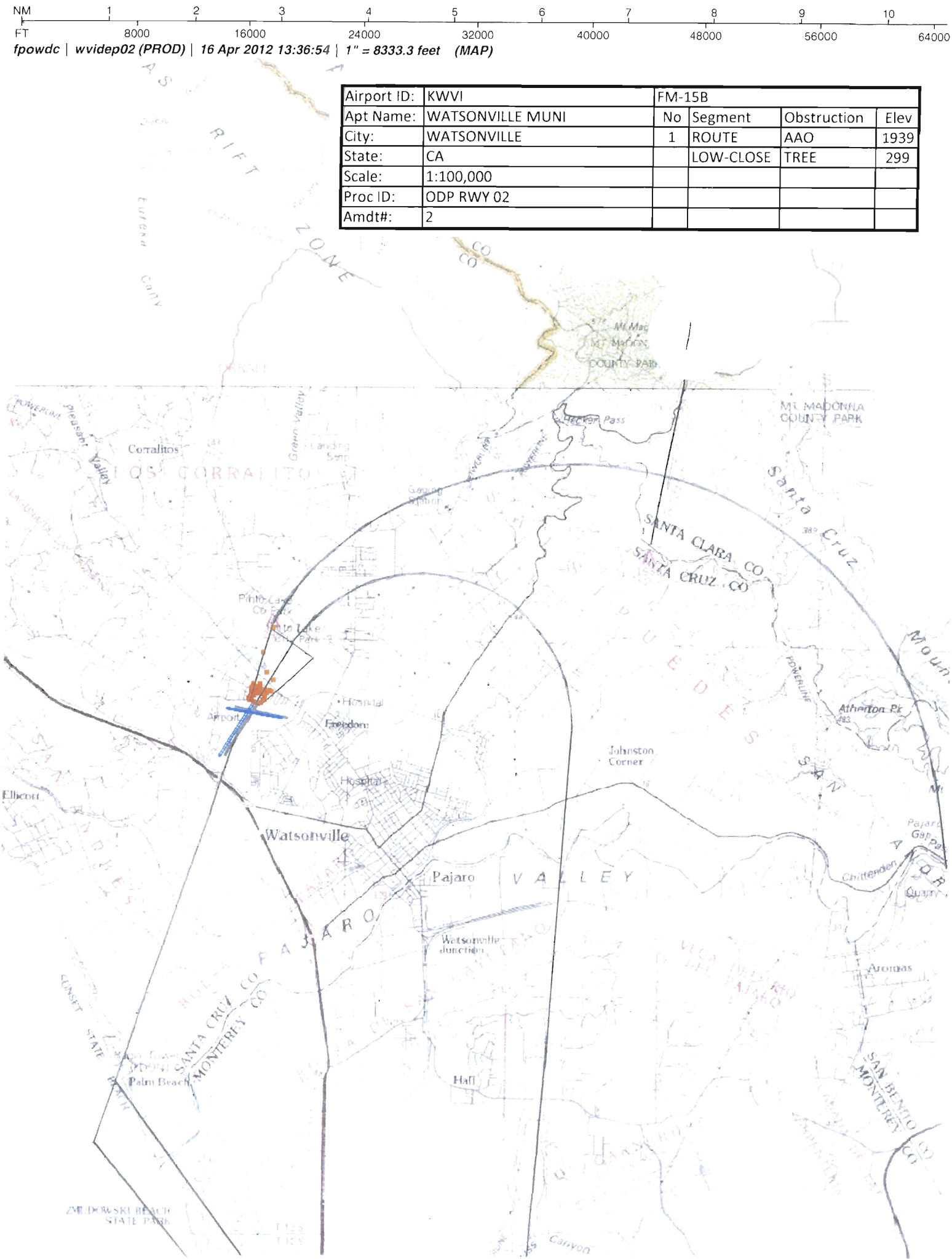
NM 1 2 3 4 5 6 7 8 9 10
FT 8000 16000 24000 32000 40000 48000 56000 64000
fpowdc | wvidep02 (PROD) | 16 Apr 2012 13:36:54 | 1" = 8333.3 feet (MAP)
Airport ID: KWVI
Apt Name: WATSONVILLE MUNI
City: WATSONVILLE
State: CA
Scale: 1:100,000
Proc ID: ODP RWY 02
Amdt#: 2
FM-15B
No Segment Obstruction Elev
1 ROUTE AAO 1939
LOW-CLOSE TREE 299
Corralitos
Becker Pass
Mt. Madonna County Park
Santa Cruz
Santa Clara Co
Santa Cruz Co
Pinto Lake Park
Airport
Hospital
Freedom
Johnston Corner
Ellicott
Watsonville
Pajaro
Valley
Watsonville Junction
Chittenden
Aromas
Palm Beach
Santa Cruz Co
Monterey Co
San Benito Co
Hall
Carrion

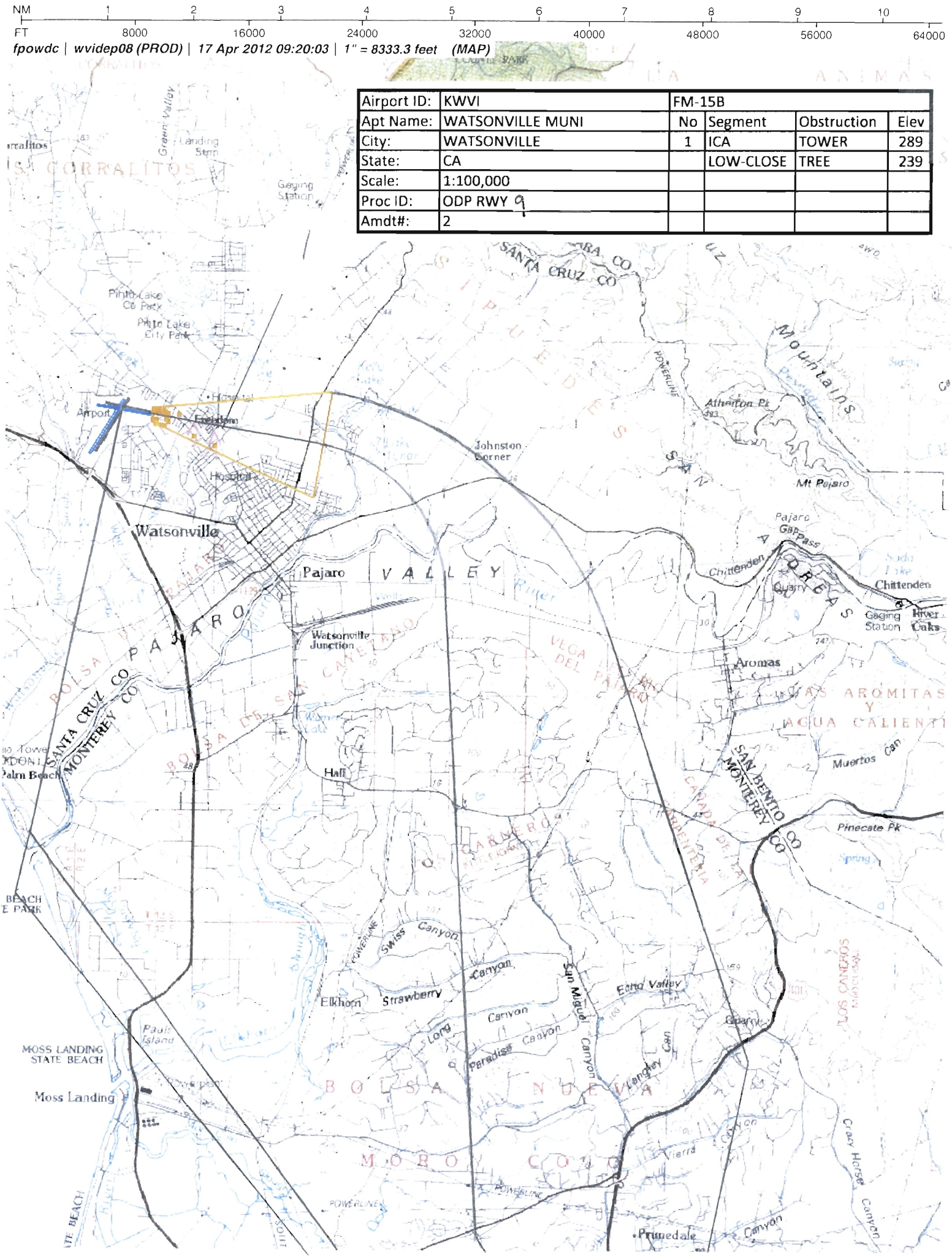

Airport ID:	KWVI	FM-15B			
Apt Name:	WATSONVILLE MUNI	No	Segment	Obstruction	Elev
City:	WATSONVILLE	1	ICA	TOWER	289
State:	CA		LOW-CLOSE	TREE	239
Scale:	1:100,000				
Proc ID:	ODP RWY 9				
Amdt#:	2				

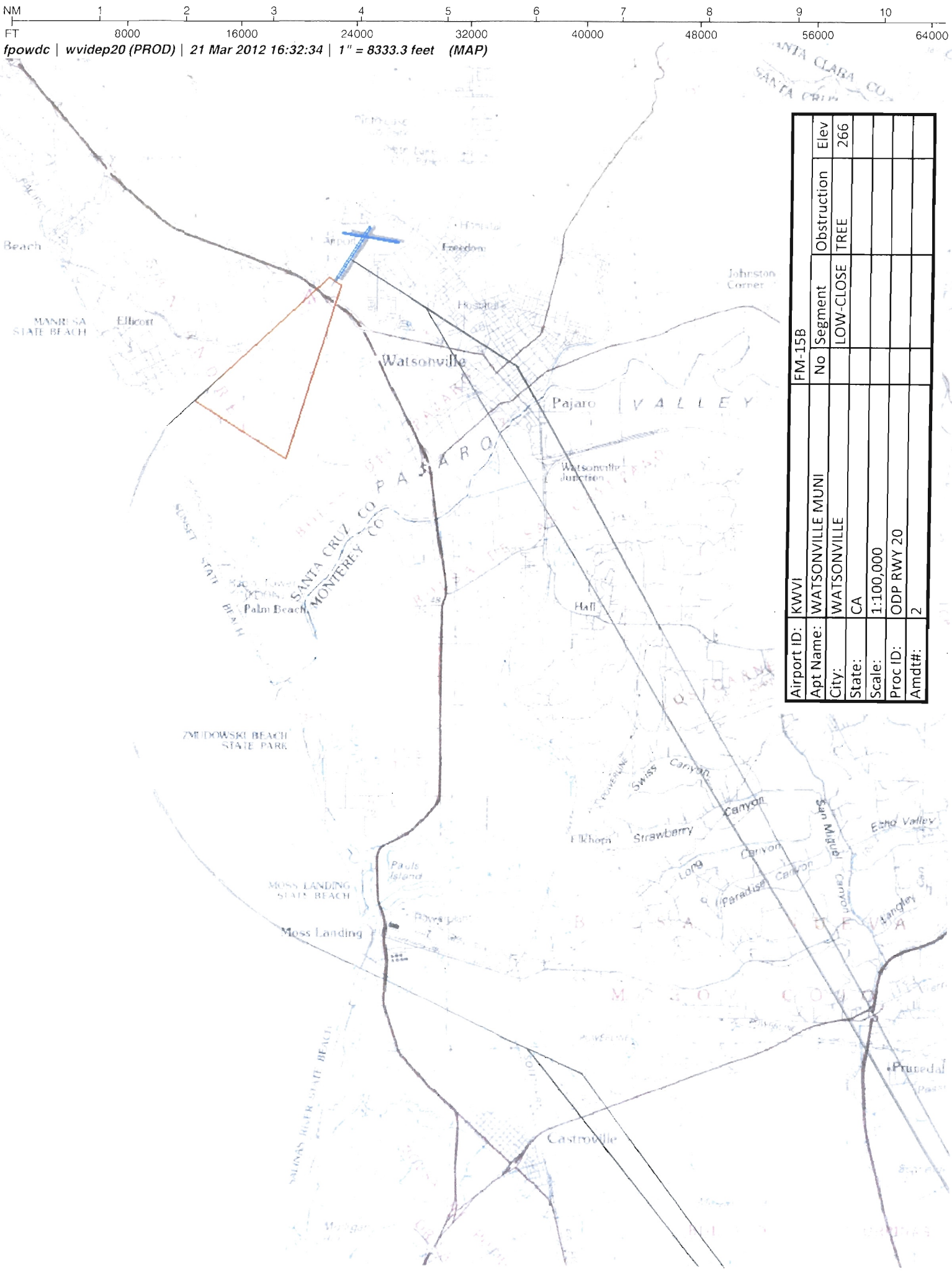

Airport ID:	KWVI	FM-15B			
Apt Name:	WATSONVILLE MUNI	No	Segment	Obstruction	Elev
City:	WATSONVILLE		LOW-CLOSE	TREE	266
State:	CA				
Scale:	1:100,000				
Proc ID:	ODP RWY 20				
Amdt#:	2				

NM 1 2 3 4 5 6 7 8 9 10

FT 8000 16000 24000 32000 40000 48000 56000 64000

fpowdc | wvidep26 (PROD) | 29 Mar 2012 15:30:25 | 1" = 8333.3 feet (MAP)

Airport ID:	KWVI
Apt Name:	WATSONVILLE MUNI
City:	WATSONVILLE
State:	CA
Scale:	1:100,000
Proc ID:	ODP RWY 26
Amdt#:	2

FM-15B

No	Segment	Obstruction	Elev
1	ICA	TREE	337
2	ICA	TREE	452
3	ICA	TREE	533
4	ROUTE	TREE	526
5	ICA	TREE	642
6	ICA	TREE	559
7	ICA	TREE	579
	LOW-CLOSE	TREE	314