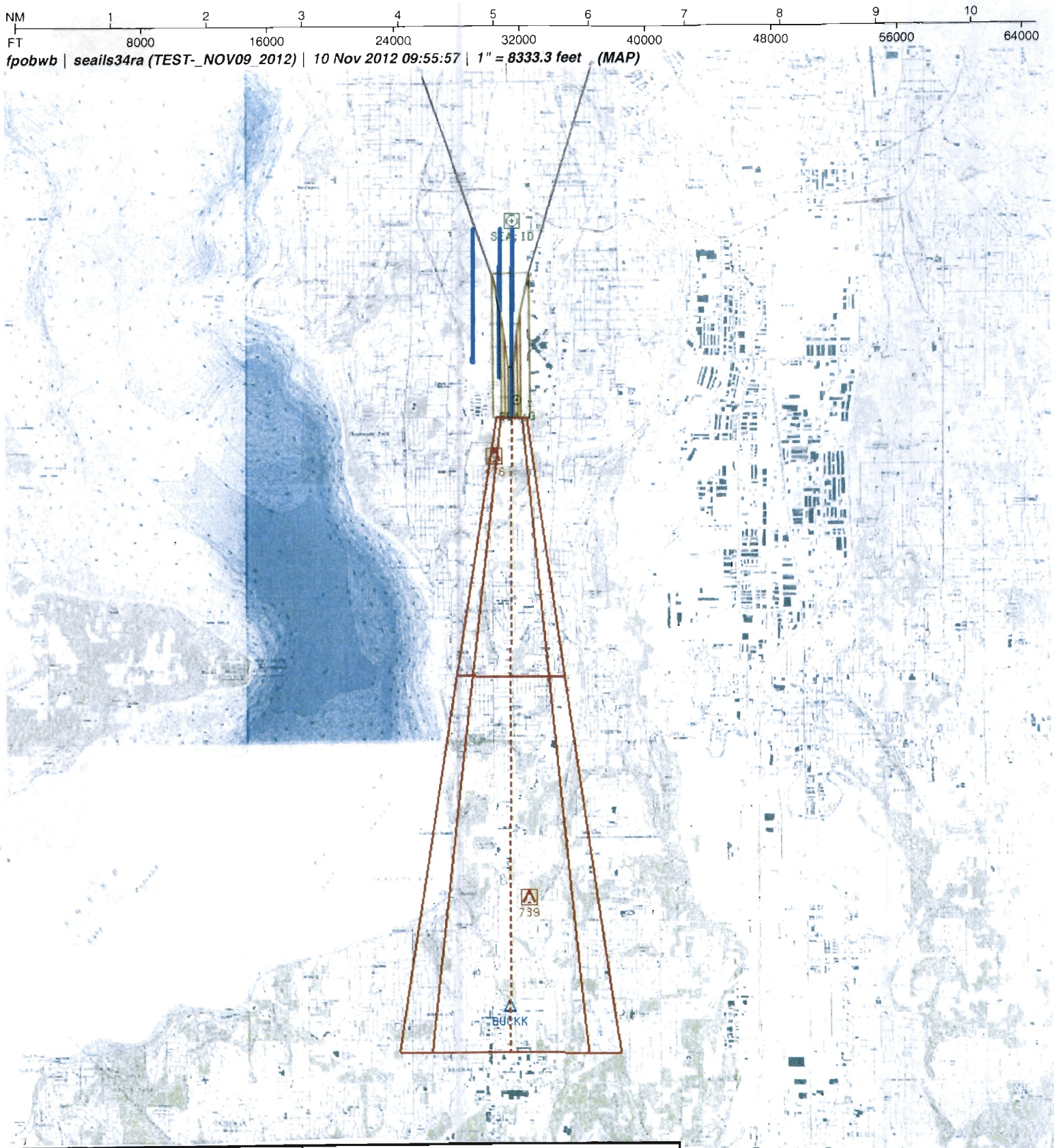

Airport ID:	KSEA	FM 9			
Apt Name:	SEATTLE-TACOMA INTL	No	SEGMENT	OBSTRUCTION	ELEV
City:	SEATTLE		ILS FINAL	ASC	
State:	WA		CAT II MISSED	ASC	
Scale:	1:100,000				
Proc ID:	ILS OR LOC RWY 34R				
Amdt #:	1				
ALTERNATE MISSED					

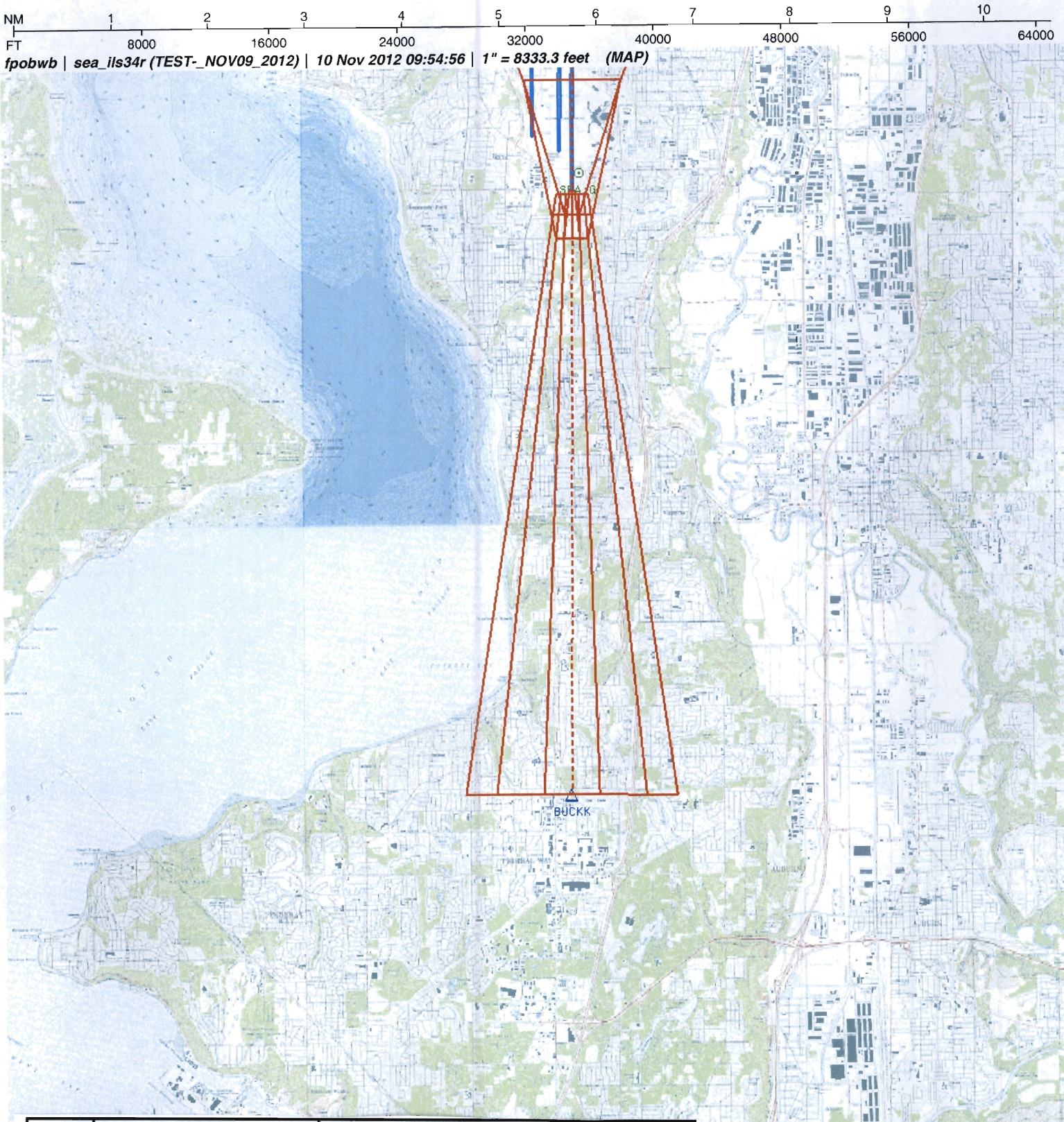

Airport ID:	KSEA	FM 9			
Apt Name:	SEATTLE-TACOMA INTL	No	SEGMENT	OBSTRUCTION	ELEV
City:	SEATTLE		ILS FINAL	ASC	
State:	WA				
Scale:	1:100,000				
Proc ID:	ILS OR LOC RWY 34R				
Amdt #:	2				
PRIMARY MISSED					

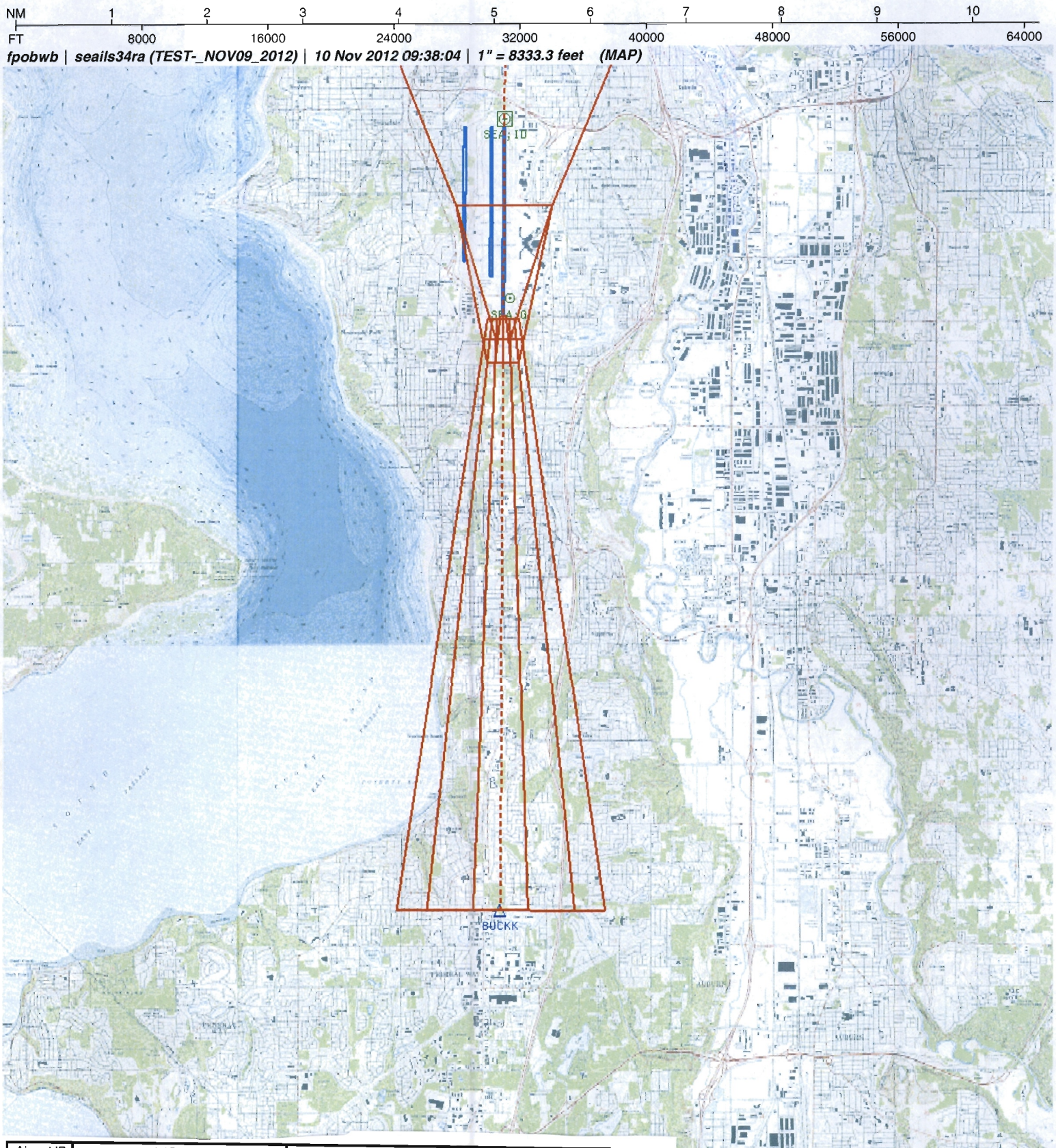

		FM 9			
Airport ID:	KSEA	No	SEGMENT	OBSTRUCTION	ELEV
Apt Name:	SEATTLE-TACOMA INTL				
City:	SEATTLE		ILS FINAL	ASC	
State:	WA				
Scale:	1:100,000				
Proc ID:	ILS OR LOC RWY 34R				
Amdt #:	2				
ALTERNATE MISSED					

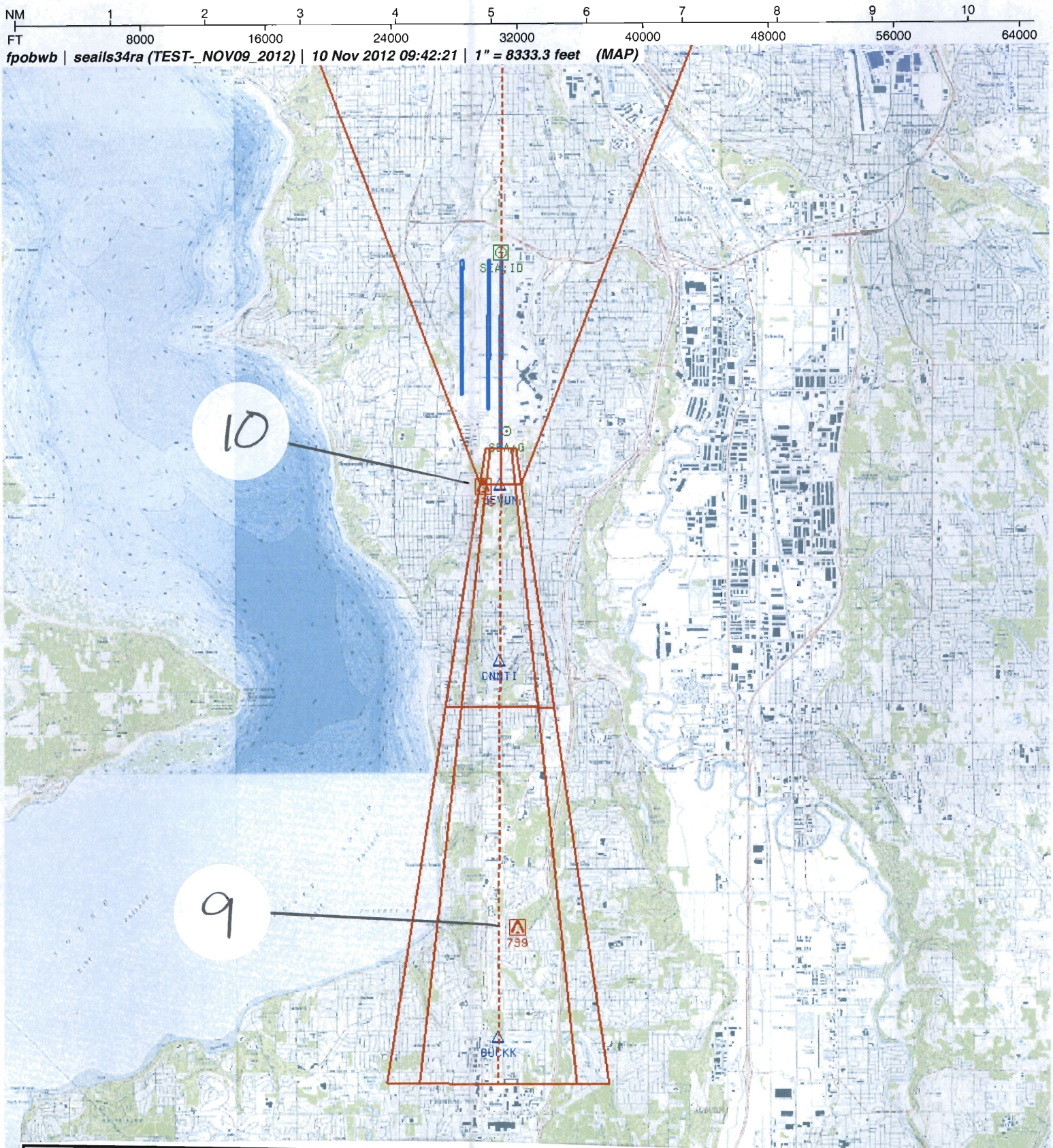

Airport ID:	KSEA
Apt Name:	SEATTLE-TACOMA INTL
City:	SEATTLE
State:	WA
Scale:	1:100,000
Proc ID:	ILS OR LOC RWY 34R
Amdt #:	2
ALTERNATE MISSED	

FM 9

No	SEGMENT	OBSTRUCTION	ELEV
9.	LOC FINAL	AAO	739
10.	LOC STEPDOWN	TREE	476

NM 7 14 21 28 35 42 49

FT 42000 84000 126000 168000 210000 252000 294000

fpobwb | sea_ils34r (TEST-_NOV09_2012) | 12 Nov 2012 12:22:50 | 1" = 41666.7 feet (MAP)

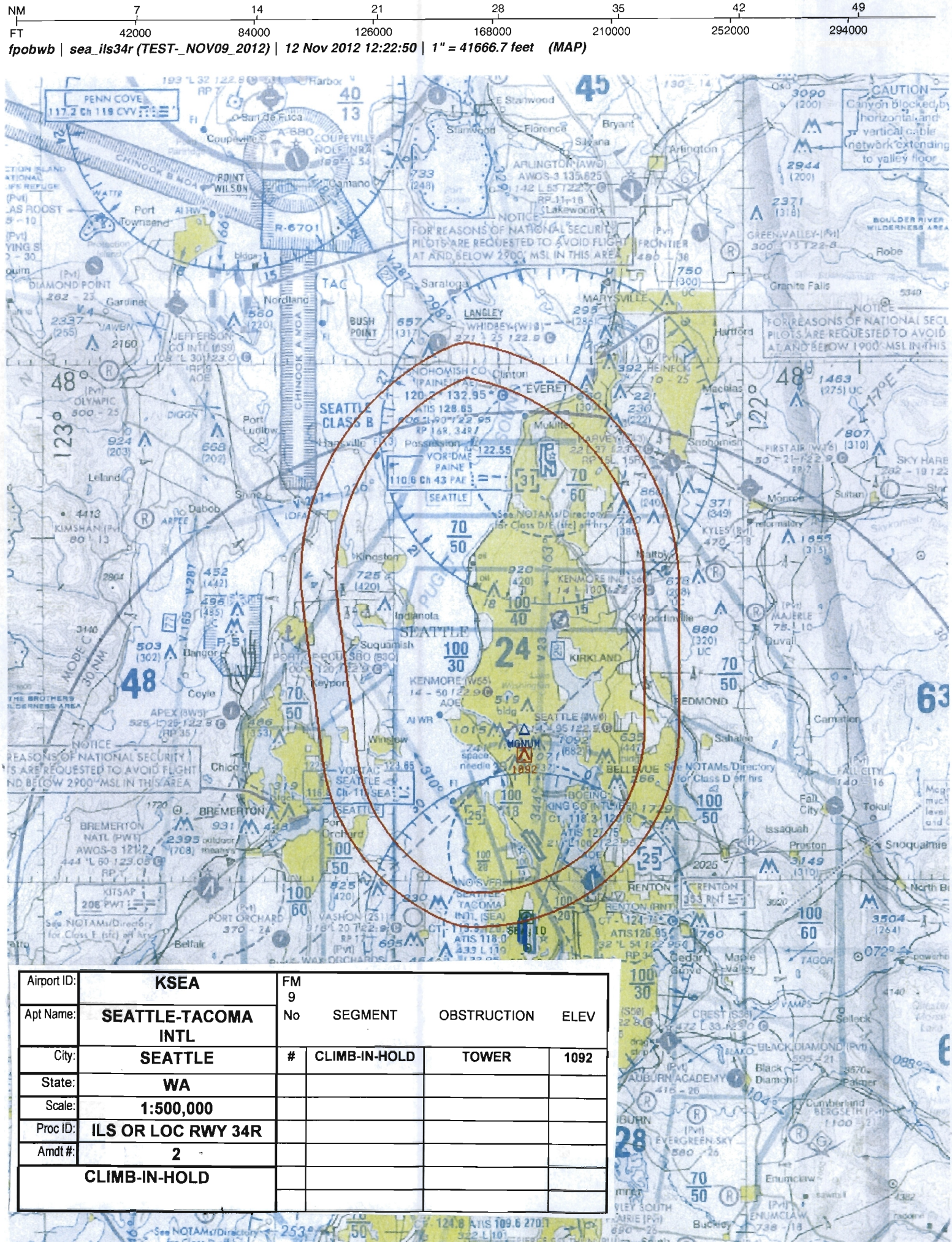

Airport ID:	KSEA	FM 9 No	SEGMENT	OBSTRUCTION	ELEV
Apt Name:	SEATTLE-TACOMA INTL				
City:	SEATTLE	#	CLIMB-IN-HOLD	TOWER	1092
State:	WA				
Scale:	1:500,000				
Proc ID:	ILS OR LOC RWY 34R				
Amdt #:	2				
CLIMB-IN-HOLD					

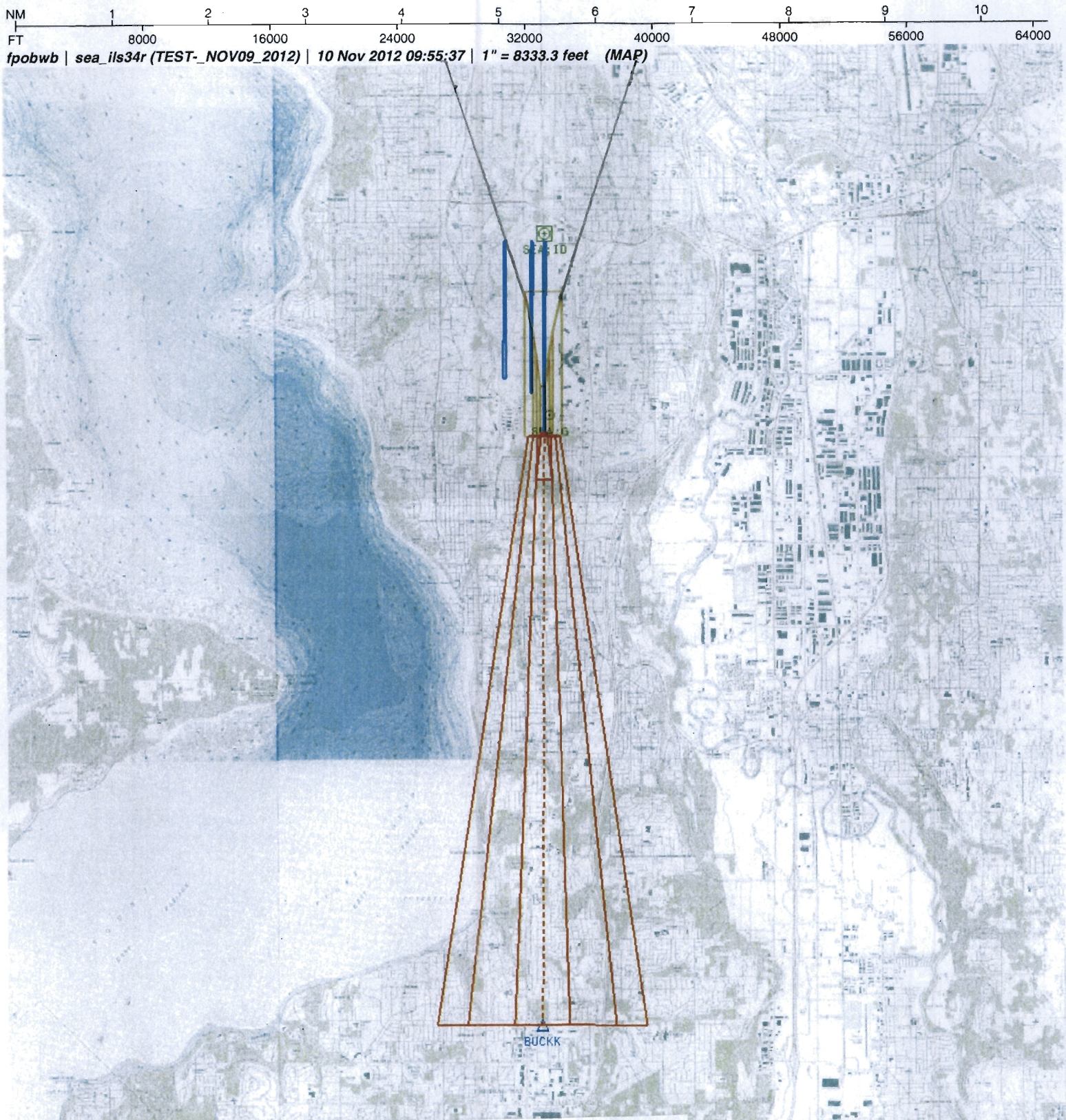

Airport ID:	KSEA
Apt Name:	SEATTLE-TACOMA INTL
City:	SEATTLE
State:	WA
Scale:	1:100,000
Proc ID:	ILS OR LOC RWY 34R
Amdt #:	2
PRIMARY MISSED	

FM	No	SEGMENT	OBSTRUCTION	ELEV
9		ILS FINAL	ASC	
		CAT II MISSED	ASC	

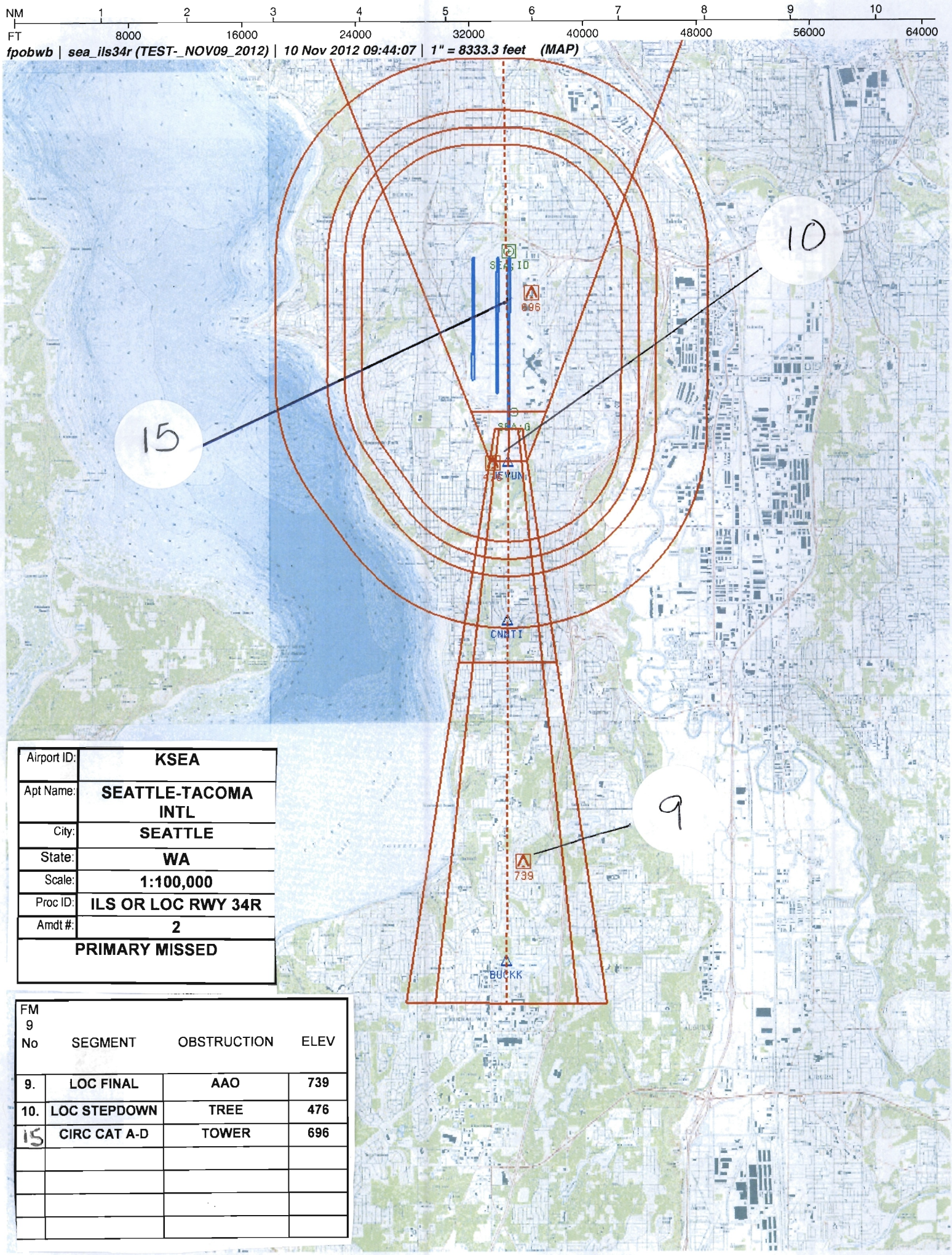

Airport ID:	KSEA
Apt Name:	SEATTLE-TACOMA INTL
City:	SEATTLE
State:	WA
Scale:	1:100,000
Proc ID:	ILS OR LOC RWY 34R
Amdt #:	2
PRIMARY MISSED	

FM 9

No	SEGMENT	OBSTRUCTION	ELEV
9.	LOC FINAL	AAO	739
10.	LOC STEPDOWN	TREE	476
15	CIRC CAT A-D	TOWER	696

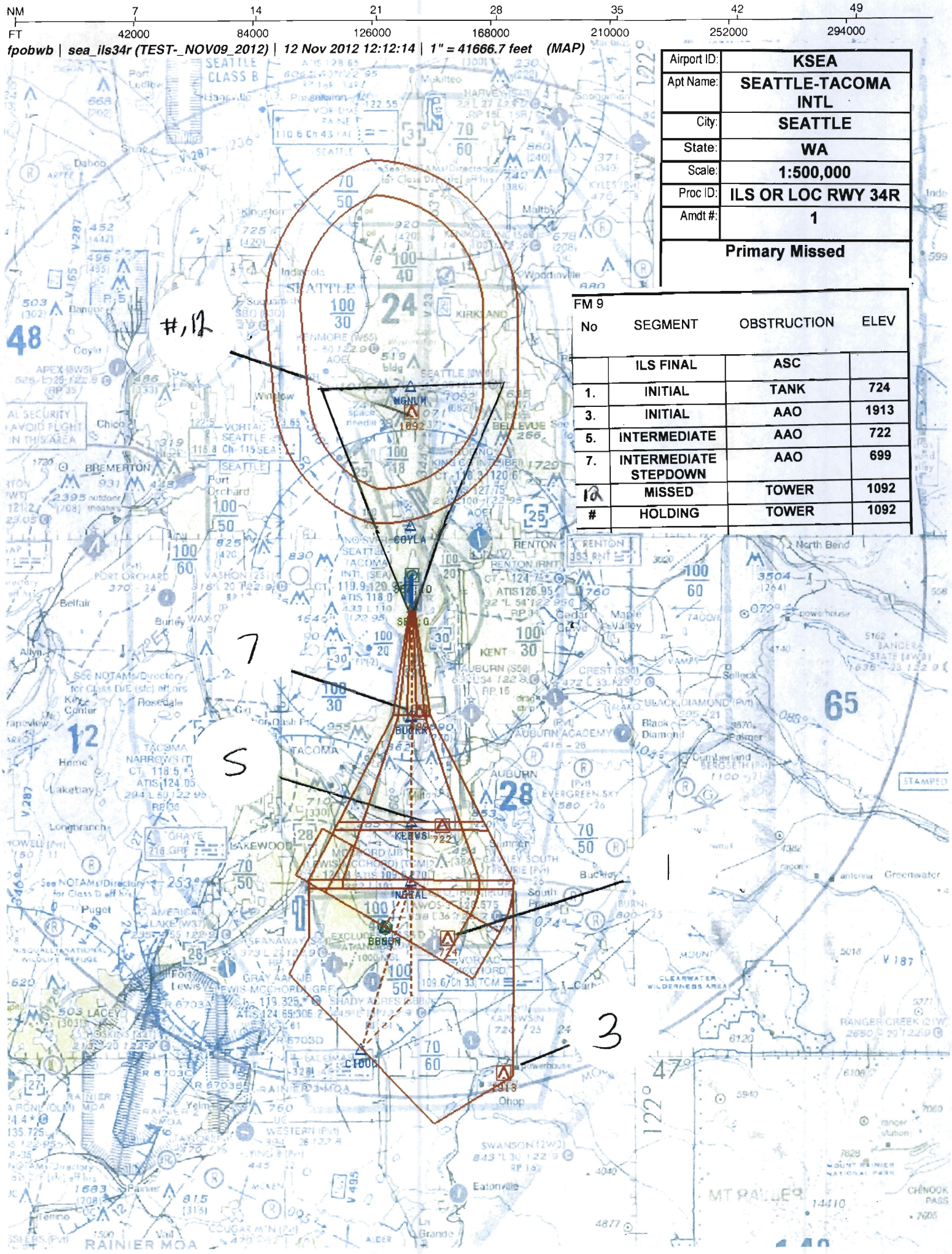

Airport ID:	KSEA
Apt Name:	SEATTLE-TACOMA INTL
City:	SEATTLE
State:	WA
Scale:	1:500,000
Proc ID:	ILS OR LOC RWY 34R
Amdt #:	1

Primary Missed

FM 9

No	SEGMENT	OBSTRUCTION	ELEV
	ILS FINAL	ASC	
1.	INITIAL	TANK	724
3.	INITIAL	AAO	1913
5.	INTERMEDIATE	AAO	722
7.	INTERMEDIATE STEPDOWN	AAO	699
12	MISSED	TOWER	1092
#	HOLDING	TOWER	1092

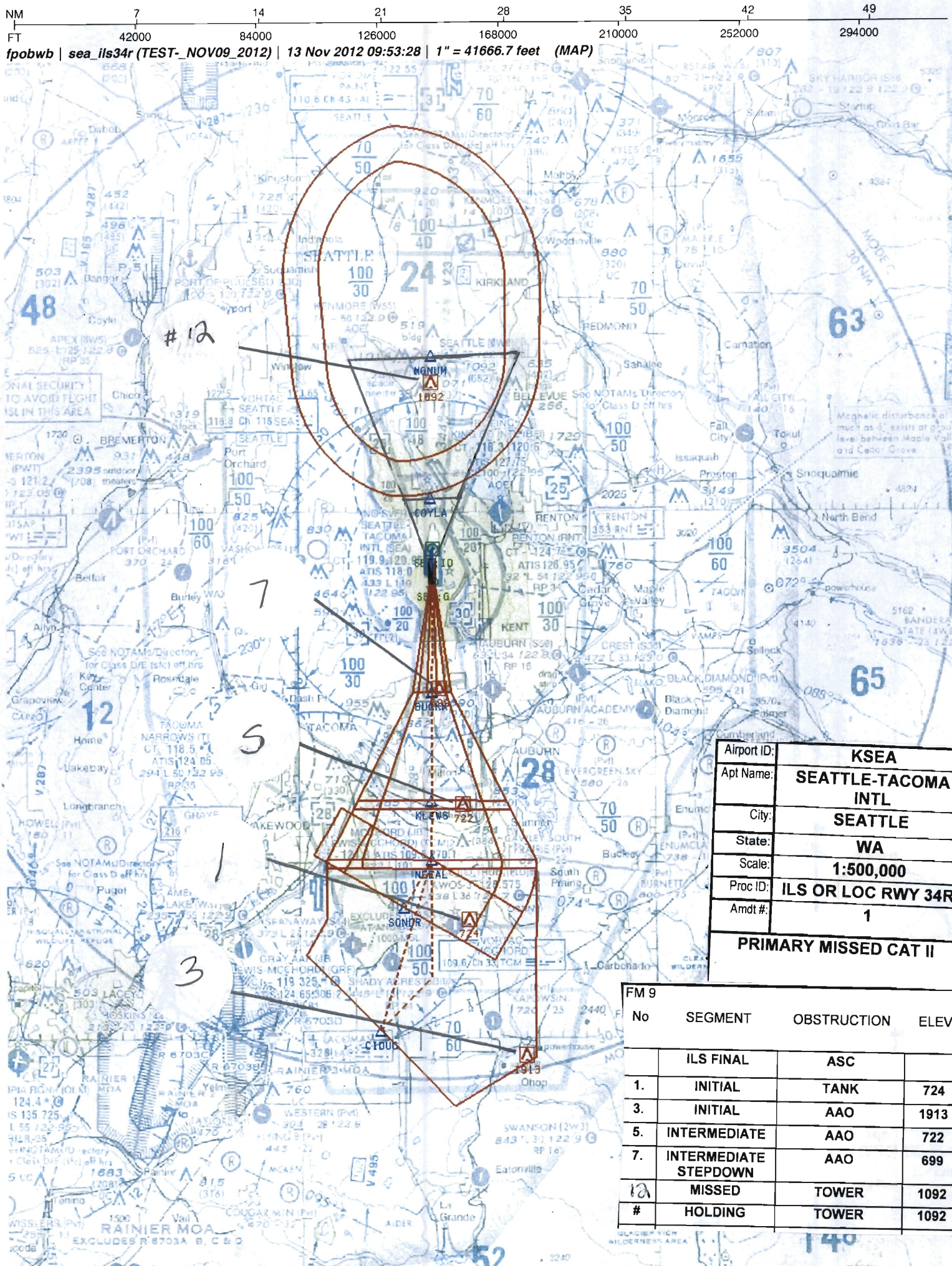

Airport ID:	KSEA
Apt Name:	SEATTLE-TACOMA INTL
City:	SEATTLE
State:	WA
Scale:	1:500,000
Proc ID:	ILS OR LOC RWY 34R
Amdt #:	1

PRIMARY MISSED CAT II

FM 9

No	SEGMENT	OBSTRUCTION	ELEV
	ILS FINAL	ASC	
1.	INITIAL	TANK	724
3.	INITIAL	AAO	1913
5.	INTERMEDIATE	AAO	722
7.	INTERMEDIATE STEPDOWN	AAO	699
12	MISSED	TOWER	1092
#	HOLDING	TOWER	1092

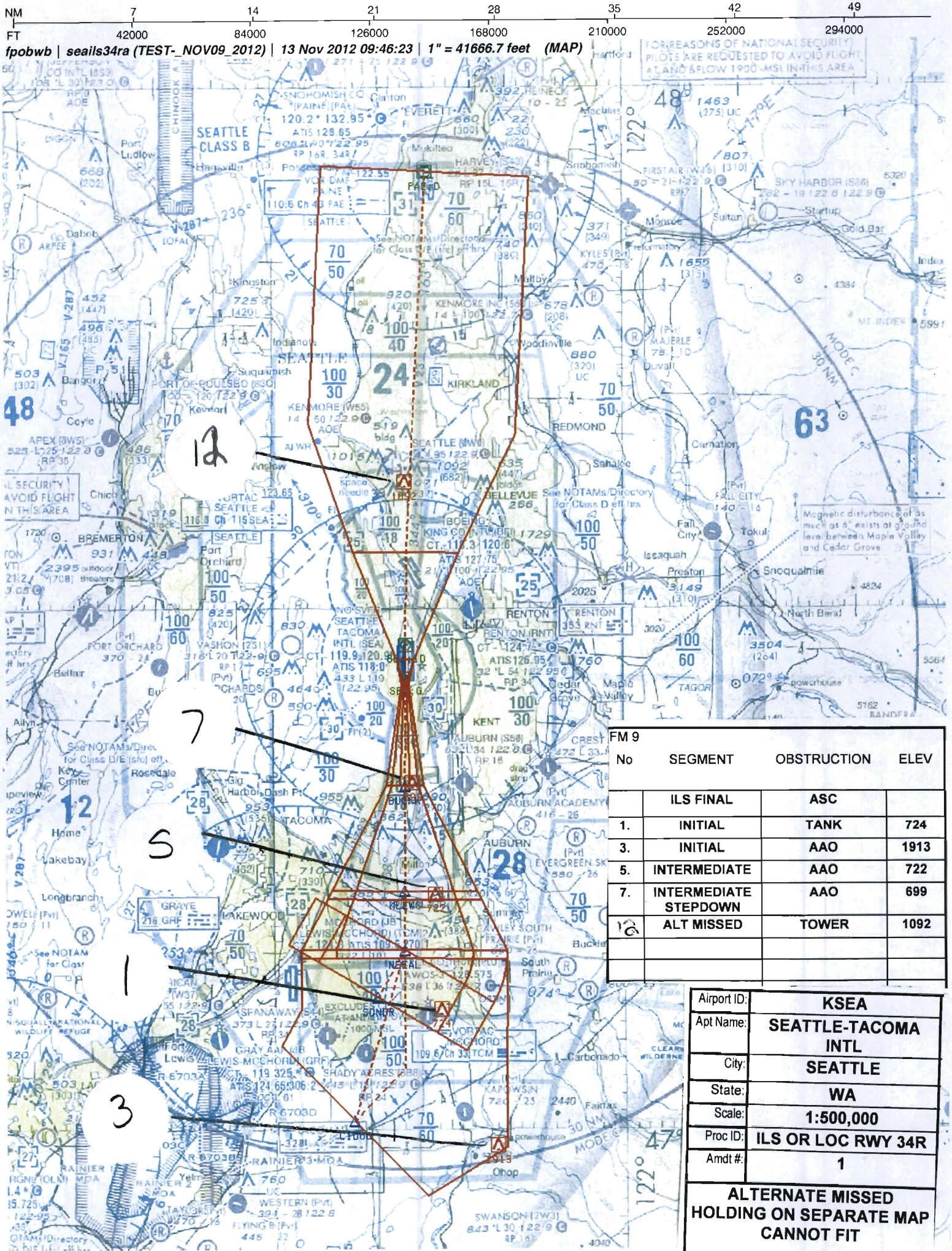

FM 9

No	SEGMENT	OBSTRUCTION	ELEV
	ILS FINAL	ASC	
1.	INITIAL	TANK	724
3.	INITIAL	AAO	1913
5.	INTERMEDIATE	AAO	722
7.	INTERMEDIATE STEPDOWN	AAO	699
12	ALT MISSED	TOWER	1092

Airport ID:	KSEA
Apt Name:	SEATTLE-TACOMA INTL
City:	SEATTLE
State:	WA
Scale:	1:500,000
Proc ID:	ILS OR LOC RWY 34R
Amdt #:	1

ALTERNATE MISSED HOLDING ON SEPARATE MAP CANNOT FIT

NM 7 14 21 28 35 42 49

FT 42000 84000 126000 168000 210000 252000 294000

fpobwb | seails34ra (TEST-_NOV09_2012) | 13 Nov 2012 09:39:53 | 1" = 41666.7 feet (MAP)

Airport ID:	KSEA
Apt Name:	SEATTLE-TACOMA INTL
City:	SEATTLE
State:	WA
Scale:	1:500,000
Proc ID:	ILS OR LOC RWY 34R
Amdt #:	2
HOLDING ALTERNATE MISSED	

FM 9

No	SEGMENT	OBSTRUCTION	ELEV
#	HOLDING	AAO	814

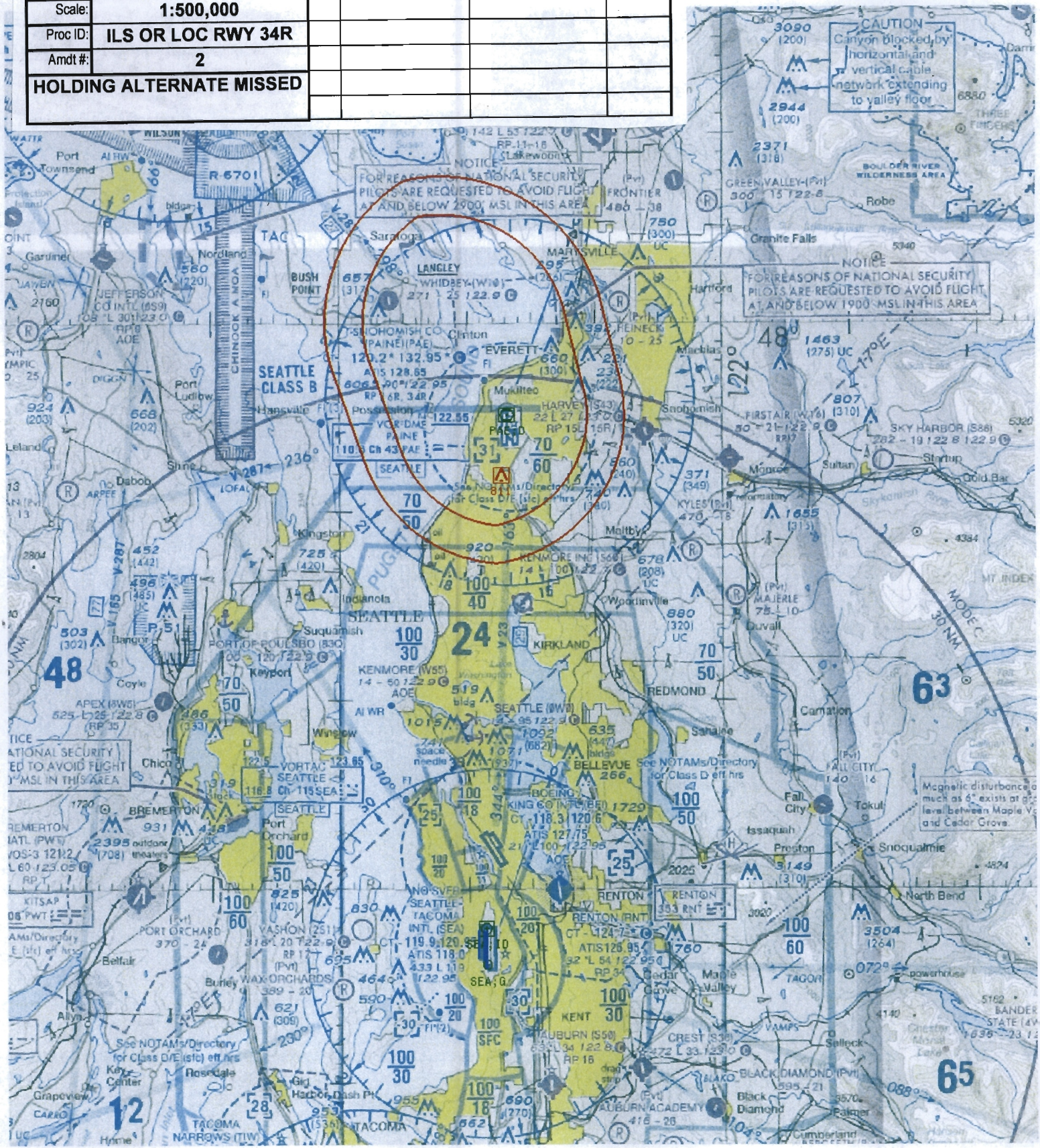

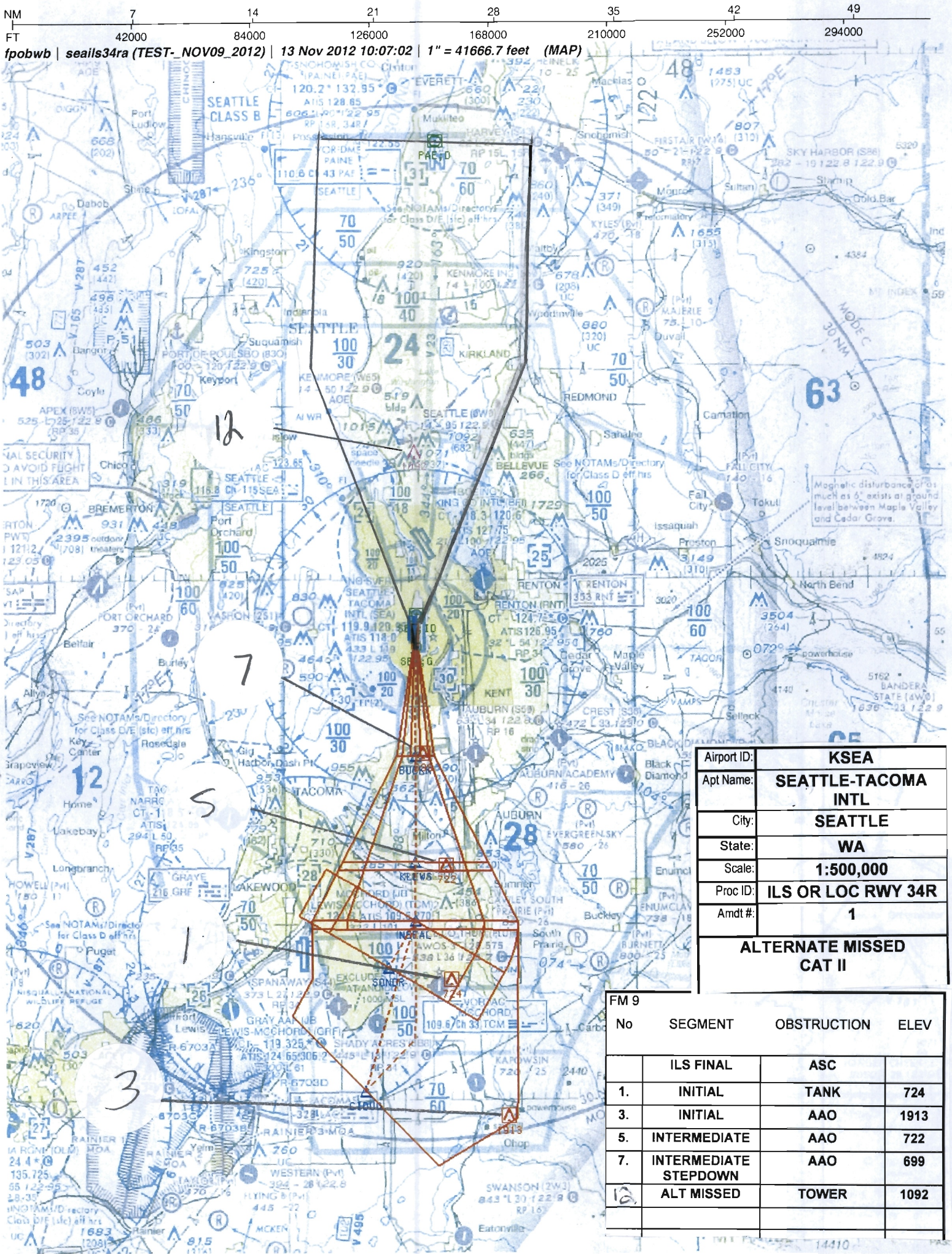

Airport ID:	KSEA
Apt Name:	SEATTLE-TACOMA INTL
City:	SEATTLE
State:	WA
Scale:	1:500,000
Proc ID:	ILS OR LOC RWY 34R
Amdt #:	1

ALTERNATE MISSED CAT II

FM 9

No	SEGMENT	OBSTRUCTION	ELEV
	ILS FINAL	ASC	
1.	INITIAL	TANK	724
3.	INITIAL	AAO	1913
5.	INTERMEDIATE	AAO	722
7.	INTERMEDIATE STEPDOWN	AAO	699
12.	ALT MISSED	TOWER	1092

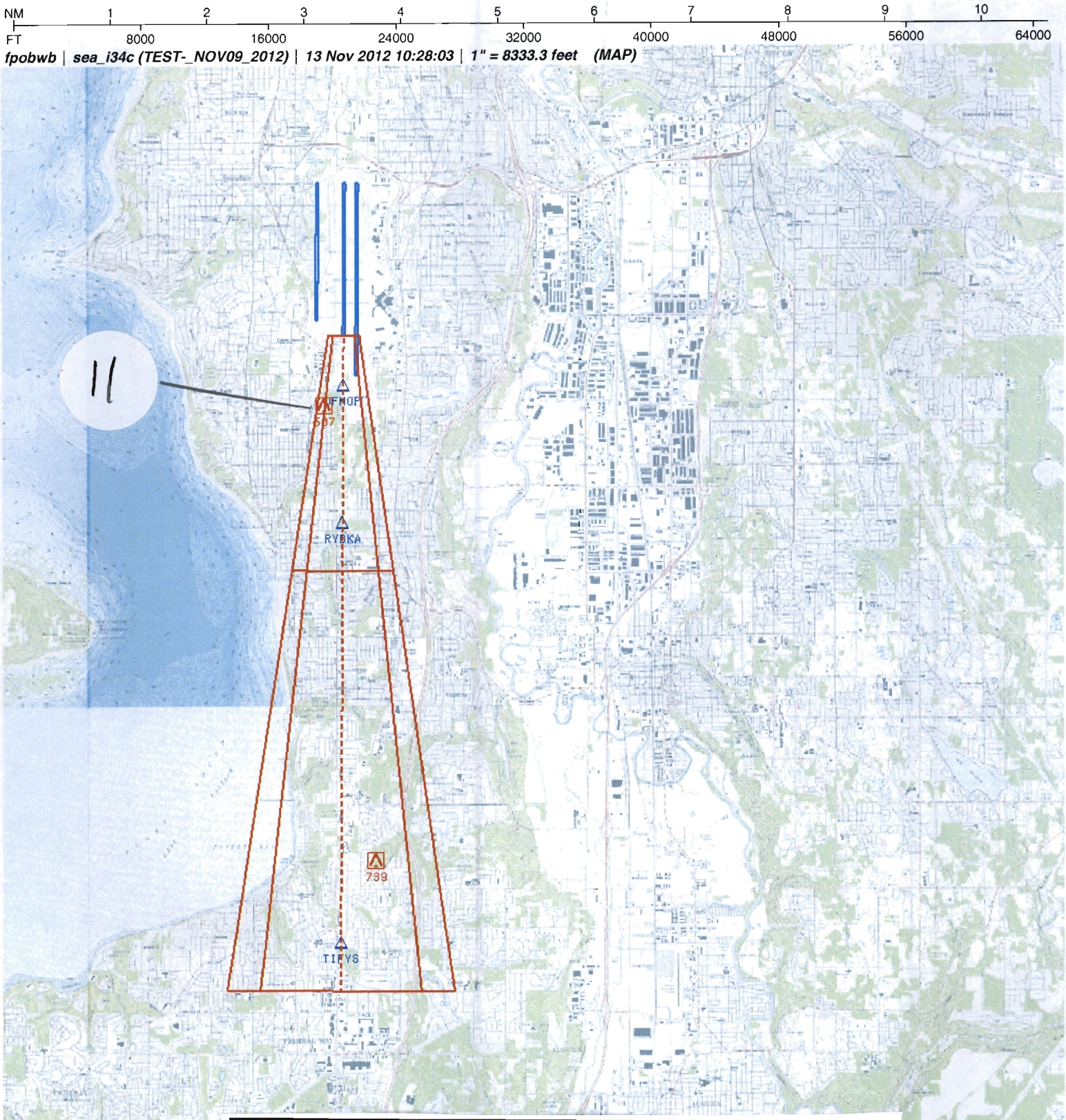

Airport ID:	KSEA	FM 9			
Apt Name:	SEATTLE-TACOMA INTL	No	SEGMENT	OBSTRUCTION	ELEV
City:	SEATTLE	11.	LOC SIDESTEP	TREE	507
State:	WA				
Scale:	1:100,000				
Proc ID:	ILS OR LOC RWY 34R				
Amdt #:	2				
SIDESTEP 34C					