NM 7 14 21 28 35 42 49

FT 42000 84000 126000 168000 210000 252000 294000

fpoajr | sea_i16c (TEST-_NOV09_2012) | 10 Nov 2012 16:59:57 | 1" = 41666.7 feet (MAP)

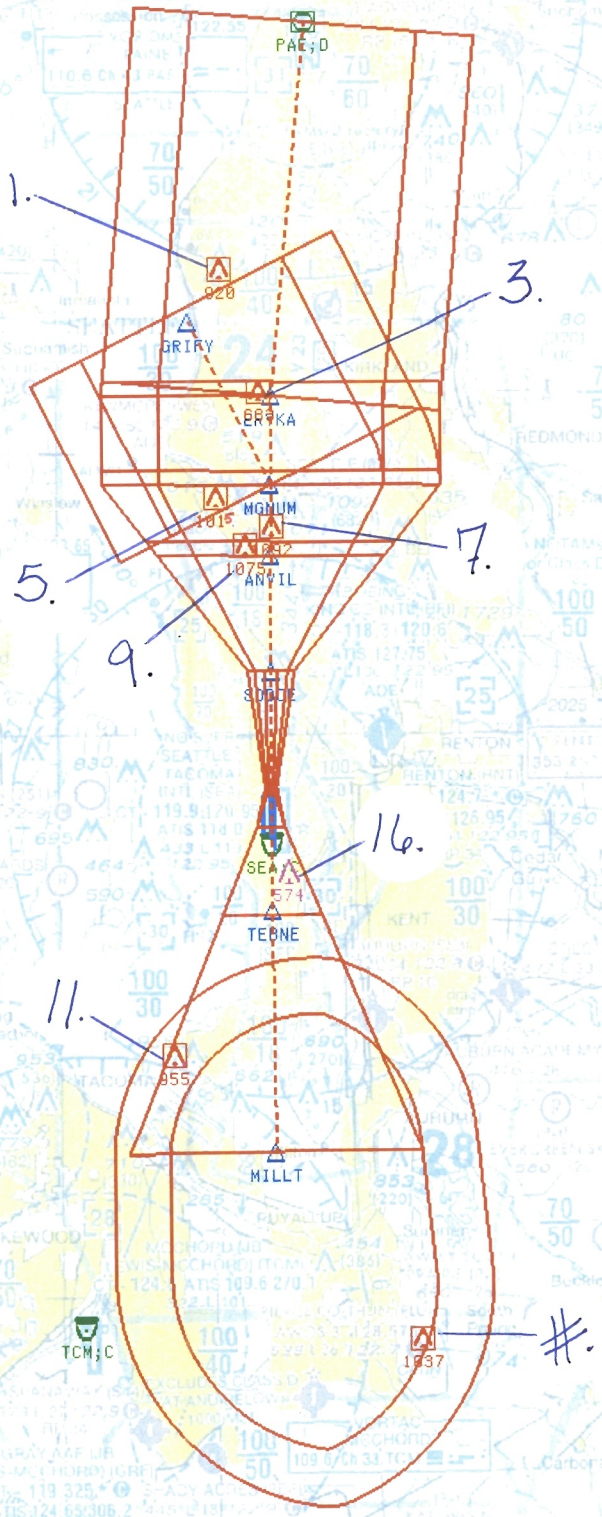

Airport ID:	**KSEA**
Apt Name:	SEATTLE-TACOMA INTL
City:	**SEATTLE**
State:	**WA**
Scale:	**1:500,000**
Proc ID:	**ILS OR LOC RWY 16C**
Amdt #:	**14**
NOTE: Showing Primary Missed approach & holding.	

FM 9 — ILS (PRECISION) : CAT I

No	Segment	OBST	Elev
1	**FEEDER-PAE to ERYKA**	**TWR 53-000084**	**920**
3	**Initial ERYKA to MGNUM**	**AAO**	**683**
5	**Initial GRIFY to MGNUM**	**TWR 53-000053**	**1015**
7	**INTERMEDIATE**	**TWR 53-000500**	**1092**
9	**INTERMEIDATE STEPDOWN**	**BLDG 53-000455**	**1075**
	ILS FINAL	**ASC**	
11	**MA LEVEL SFC TO MILLT**	**TWR 53-000694**	**955**
16	**MA LEVEL SFC TO TEBNE**	**TREE**	**574**
#	**MA HOLDING**	**AAO**	**1037**

NM 7 14 21 28 35 42 49

FT 42000 84000 126000 168000 210000 252000 294000

fpoajr | sea_i16c (TEST-_NOV09_2012) | 10 Nov 2012 16:59:36 | 1" = 41666.7 feet (MAP)

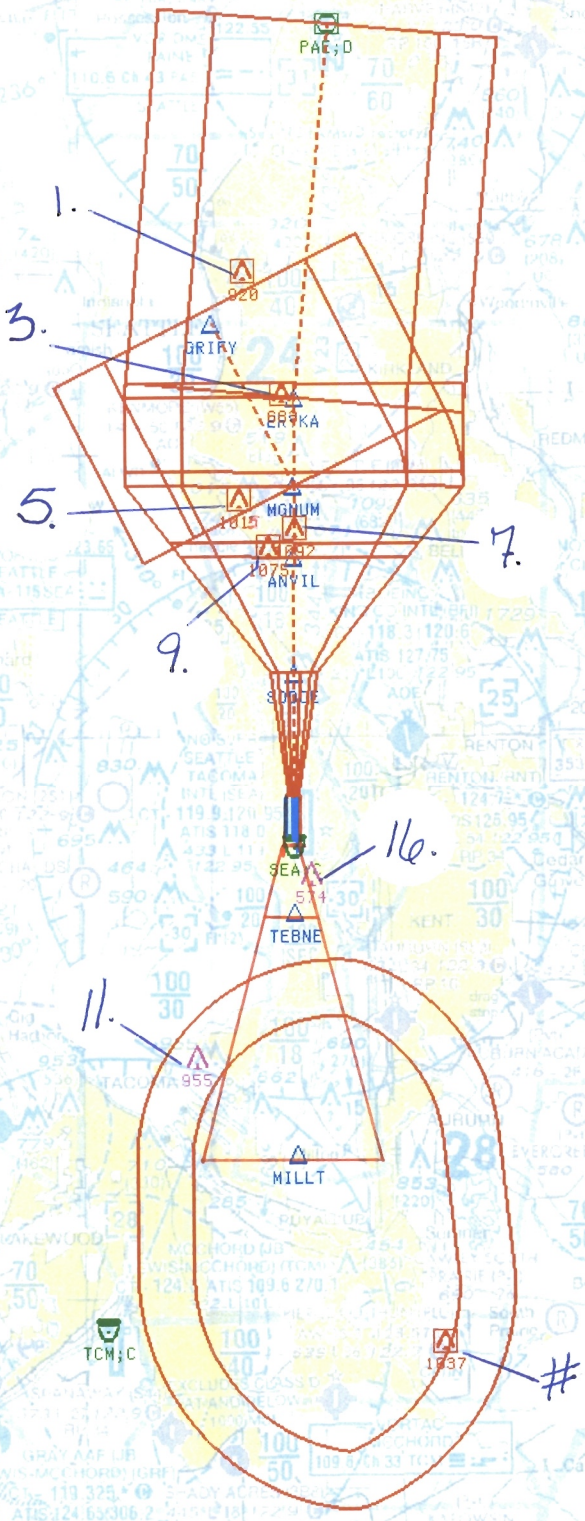

Airport ID:	KSEA
Apt Name:	SEATTLE-TACOMA INTL
City:	SEATTLE
State:	WA
Scale:	1:500,000
Proc ID:	ILS RWY 16C (SA CAT I/ CAT II/III)
Amdt #:	14
NOTE: Showing Primary Missed approach & holding.	

FM 9	ILS (PRECISION) : SA CAT I/ CAT II/ CAT III		
No	Segment	OBST	Elev
1	FEEDER-PAE to ERYKA	TWR 53-000084	920
3	Initial ERYKA to MGNUM	AAO	683
5	Initial GRIFY to MGNUM	TWR 53-000053	1015
7	INTERMEDIATE	TWR 53-000500	1092
9	INTERMEIDATE STEPDOWN	BLDG 53-000455	1075
	ILS FINAL	ASC	
11	MA LEVEL SFC TO MILLT	TWR 53-000694	955
16	MA LEVEL SFC TO TEBNE	TREE	574
#	MA HOLDING	AAO	1037

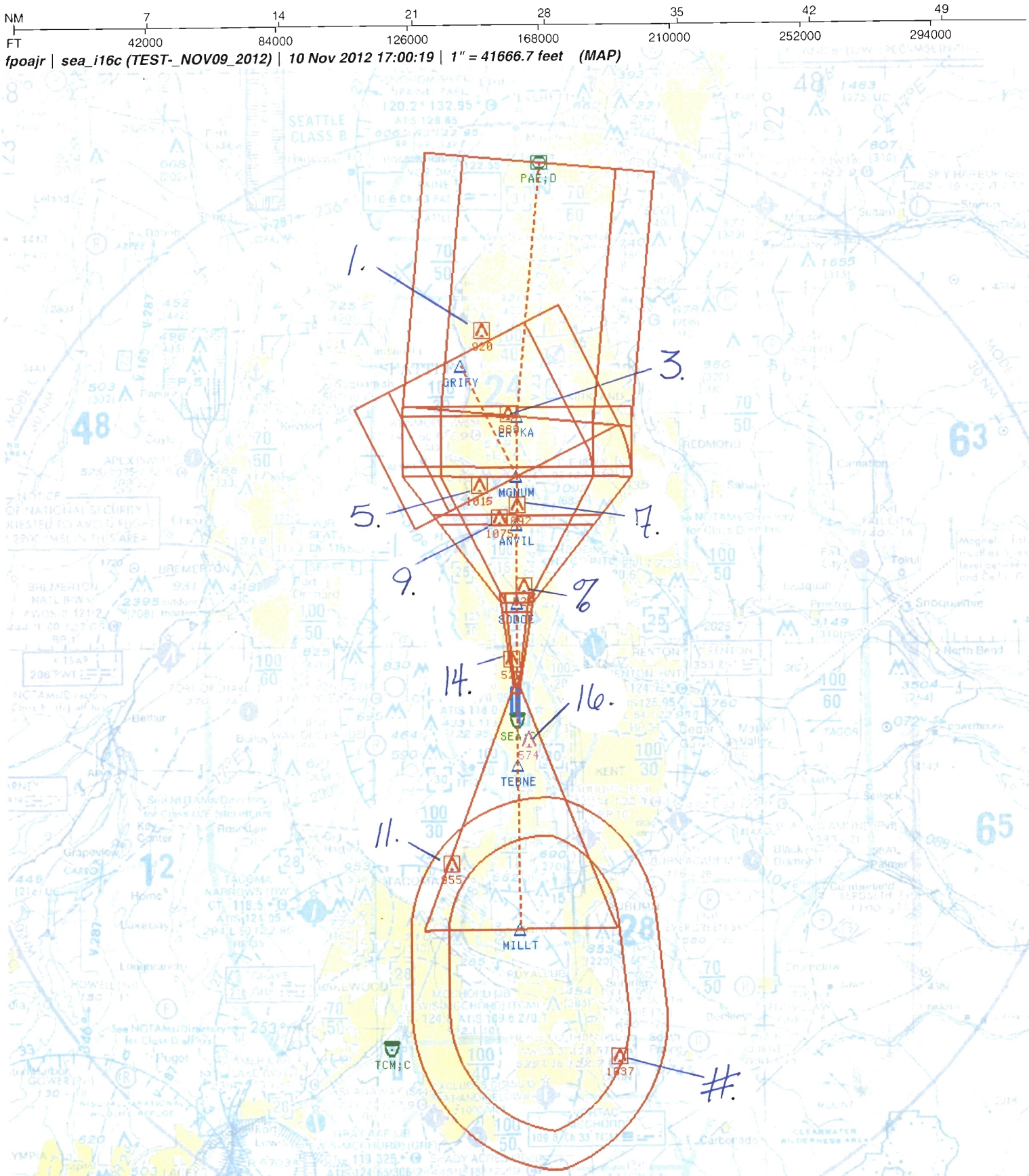

Airport ID:	KSEA
Apt Name:	SEATTLE-TACOMA INTL
City:	SEATTLE
State:	WA
Scale:	1:500,000
Proc ID:	ILS OR LOC RWY 16C
Amdt #:	14
NOTE: Showing Primary Missed approach & holding.	

FM 9 — LOC (NONPRECISION)

No	Segment	OBST	Elev
1	FEEDER-PAE to ERYKA	TWR 53-000084	920
3	Initial ERYKA to MGNUM	AAO	683
5	Initial GRIFY to MGNUM	TWR 53-000053	1015
7	INTERMEDIATE	TWR 53-000500	1092
9	INTERMEIDATE STEPDOWN	BLDG 53-000455	1075
14	LOC FINAL	TREE KSEA0013	529
%	LOC FINAL 289	AAO	528
11	MA LEVEL SFC TO MILLT	TWR 53-000694	955
16	MA LEVEL SFC TO TEBNE	TREE	574
#	MA HOLDING	AAO	1037

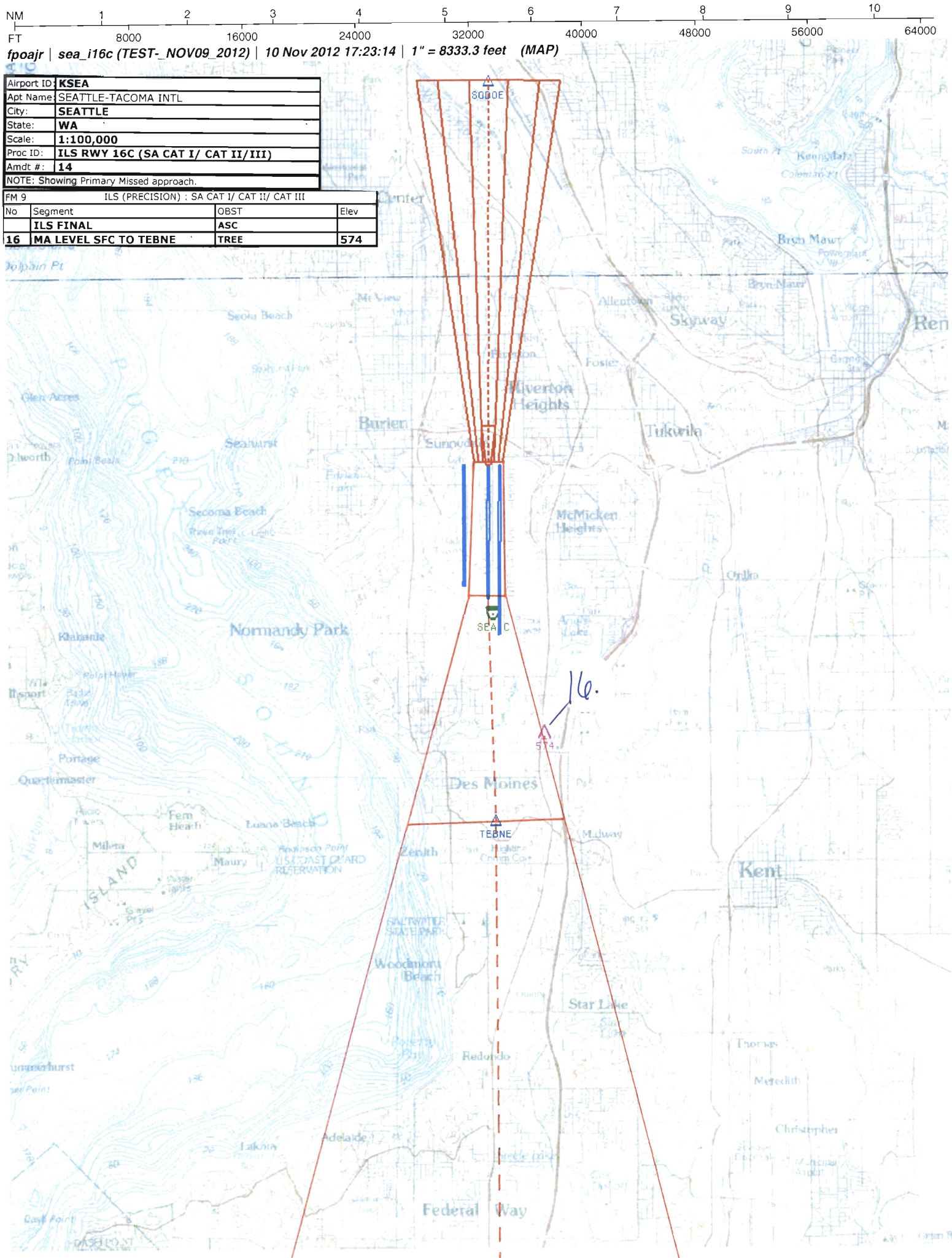

Airport ID:	**KSEA**
Apt Name:	SEATTLE-TACOMA INTL
City:	**SEATTLE**
State:	**WA**
Scale:	**1:100,000**
Proc ID:	**ILS RWY 16C (SA CAT I/ CAT II/III)**
Amdt #:	**14**
NOTE: Showing Primary Missed approach.	

FM 9	ILS (PRECISION) : SA CAT I/ CAT II/ CAT III		
No	Segment	OBST	Elev
	ILS FINAL	**ASC**	
16	**MA LEVEL SFC TO TEBNE**	**TREE**	**574**

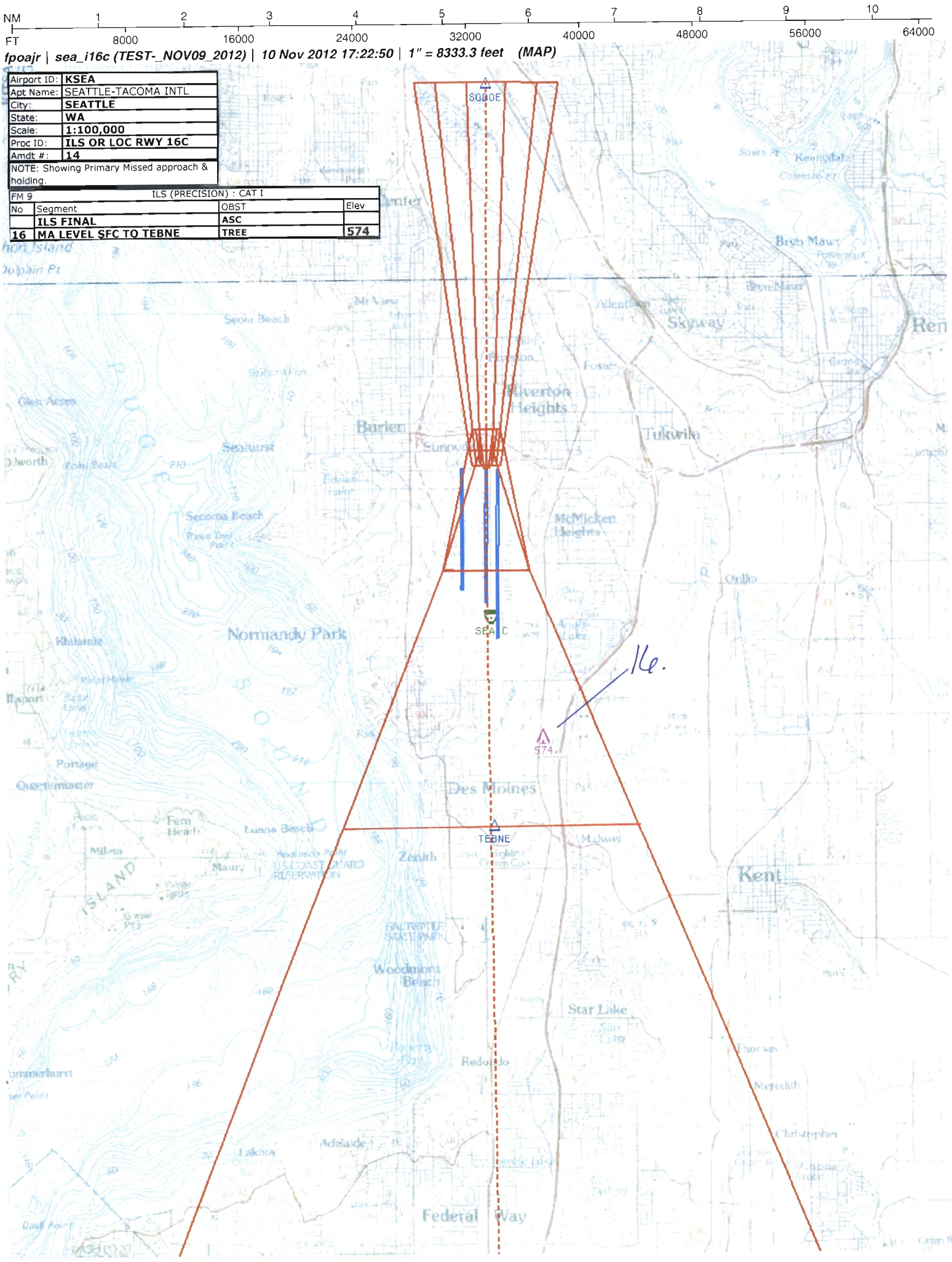

Airport ID:	**KSEA**
Apt Name:	SEATTLE-TACOMA INTL
City:	**SEATTLE**
State:	**WA**
Scale:	**1:100,000**
Proc ID:	**ILS OR LOC RWY 16C**
Amdt #:	**14**

NOTE: Showing Primary Missed approach & holding.

FM 9	ILS (PRECISION) : CAT I		
No	Segment	OBST	Elev
	ILS FINAL	**ASC**	
16	**MA LEVEL SFC TO TEBNE**	**TREE**	**574**

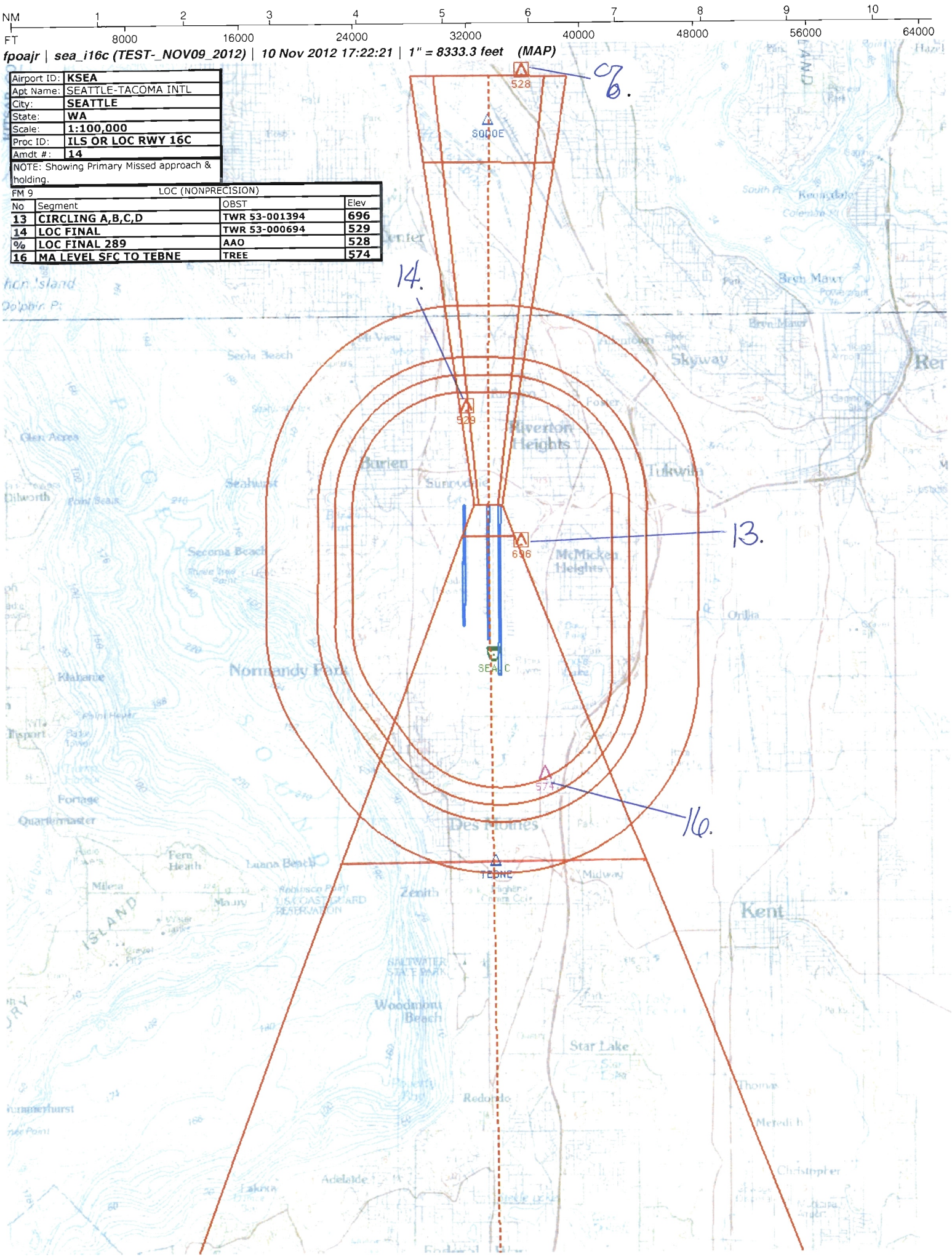
NM 1 2 3 4 5 6 7 8 9 10
FT 8000 16000 24000 32000 40000 48000 56000 64000
fpoajr | sea_i16c (TEST-_NOV09_2012) | 10 Nov 2012 17:22:21 | 1" = 8333.3 feet (MAP)
Airport ID: KSEA
Apt Name: SEATTLE-TACOMA INTL
City: SEATTLE
State: WA
Scale: 1:100,000
Proc ID: ILS OR LOC RWY 16C
Amdt #: 14
NOTE: Showing Primary Missed approach & holding.
FM 9 LOC (NONPRECISION)
No Segment OBST Elev
13 CIRCLING A,B,C,D TWR 53-001394 696
14 LOC FINAL TWR 53-000694 529
% LOC FINAL 289 AAO 528
16 MA LEVEL SFC TO TEBNE TREE 574
528
SQUOE
529
696
SEA VOR
574
TEBNE
%.
14.
13.
16.

NM 7 14 21 28 35 42 49

FT 42000 84000 126000 168000 210000 252000 294000

fpoajr | sea_i16cal (TEST-_NOV09_2012) | 10 Nov 2012 17:03:03 | 1" = 41749.9 feet (MAP)

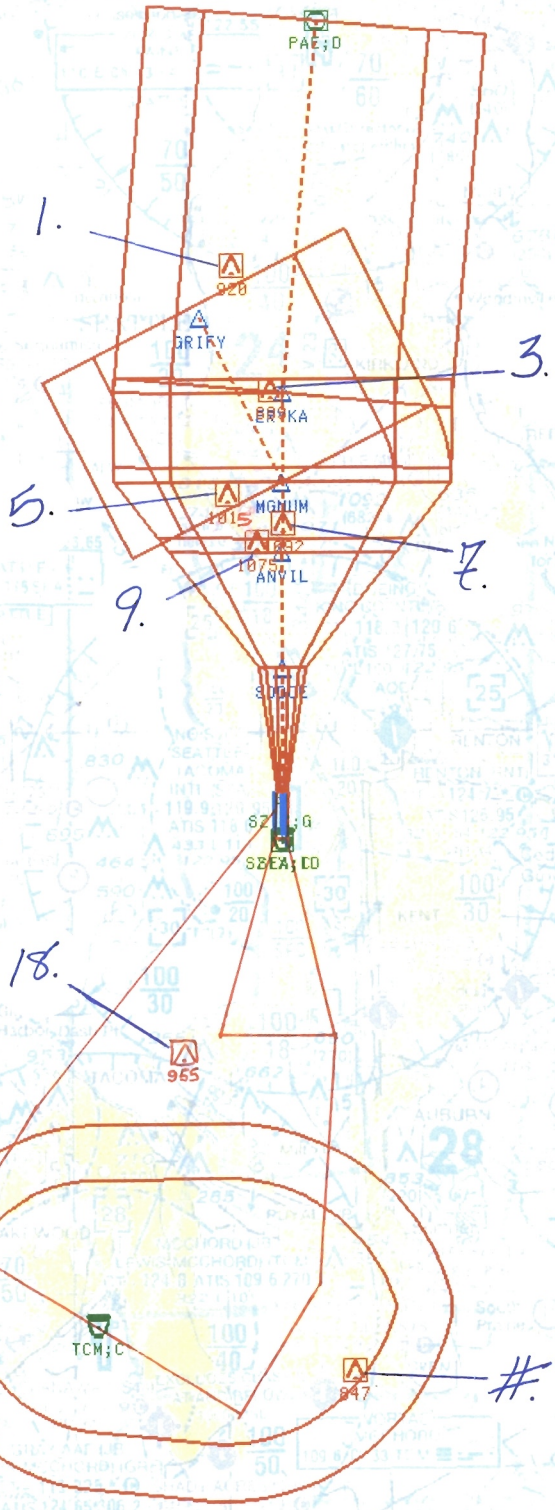

Airport ID:	KSEA
Apt Name:	SEATTLE-TACOMA INTL
City:	SEATTLE
State:	WA
Scale:	1:500,000
Proc ID:	ILS RWY 16C (SA CAT I/ CAT II/III)
Amdt #:	14
NOTE: Showing Alternate Missed approach & holding.	

FM 9 ILS (PRECISION) : SA CAT I/ CAT II/ CAT III

No	Segment	OBST	Elev
1	FEEDER-PAE to ERYKA	TWR 53-000084	920
3	Initial ERYKA to MGNUM	AAO	683
5	Initial GRIFY to MGNUM	TWR 53-000053	1015
7	INTERMEDIATE	TWR 53-000500	1092
9	INTER STEPDOWN	BLDG 53-000455	1075
	ILS FINAL	ASC	
18	ALT MA LEVEL SFC	TWR 53-000694	955
#	ALT MA HOLDING	AAO	847

NM 7 14 21 28 35 42 49

FT 42000 84000 126000 168000 210000 252000 294000

fpoajr | sea_i16cal (TEST-_NOV09_2012) | 10 Nov 2012 17:02:43 | 1" = 41749.9 feet (MAP)

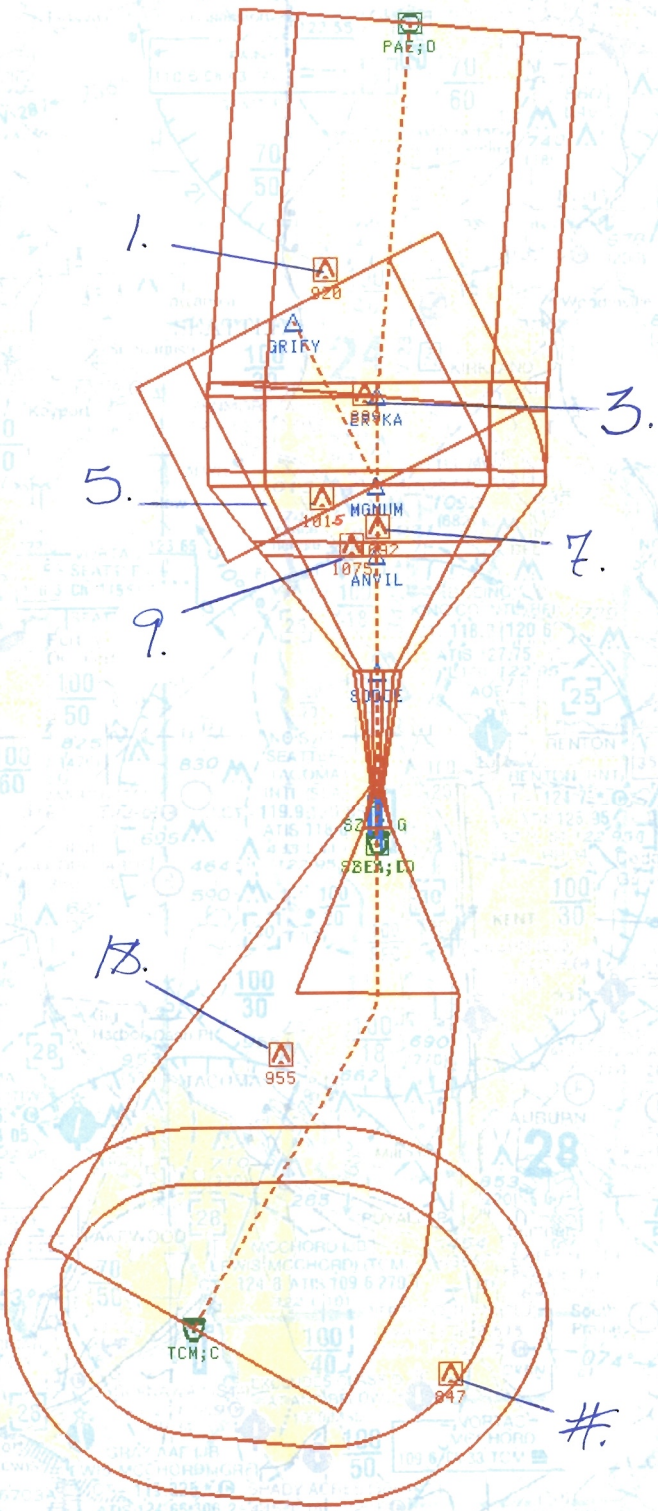

Airport ID:	KSEA
Apt Name:	SEATTLE-TACOMA INTL
City:	SEATTLE
State:	WA
Scale:	1:500,000
Proc ID:	ILS OR LOC RWY 16C
Amdt #:	14
NOTE: Showing Alternate Missed approach & holding.	

FM 9 — ILS (PRECISION) : CAT I

No	Segment	OBST	Elev
1	FEEDER-PAE to ERYKA	TWR 53-000084	920
3	Initial ERYKA to MGNUM	AAO	683
5	Initial GRIFY to MGNUM	TWR 53-000053	1015
7	INTERMEDIATE	TWR 53-000500	1092
9	INTERMEIDATE STEPDOWN	BLDG 53-000455	1075
	ILS FINAL	ASC	
18	ALT MA LEVEL SFC	TWR 53-000694	955
#	ALT MA HOLDING	AAO	847

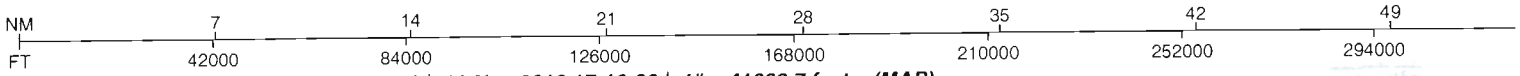

fpoajr | sea_i16cal (TEST-_NOV09_2012) | 10 Nov 2012 17:16:06 | 1" = 41666.7 feet (MAP)

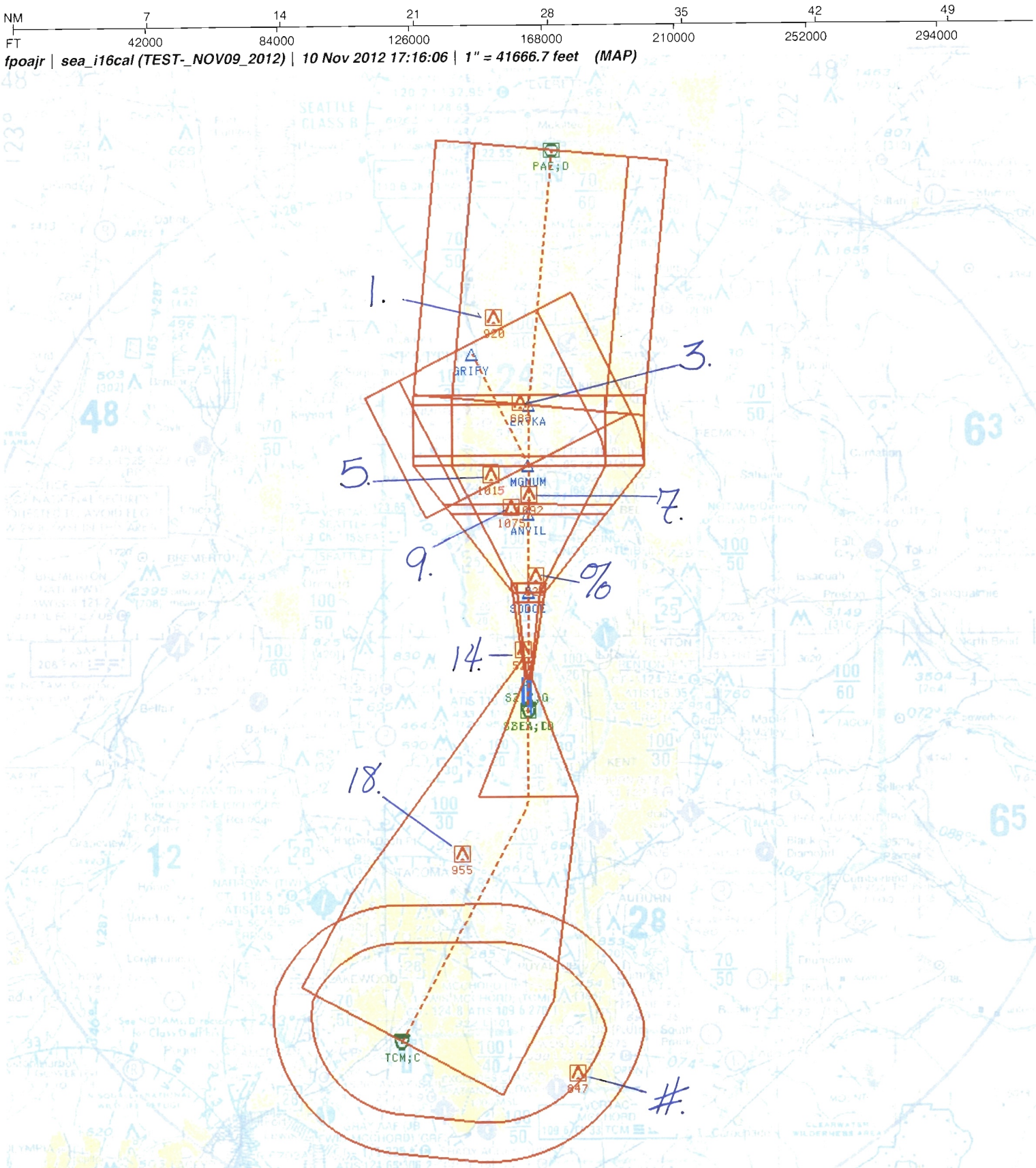

Airport ID:	KSEA	FM 9	LOC (NONPRECISION)		
Apt Name:	SEATTLE-TACOMA INTL	No	Segment	OBST	Elev
City:	SEATTLE	1	FEEDER-PAE to ERYKA	TWR 53-000084	920
State:	WA	3	Initial ERYKA to MGNUM	AAO	683
Scale:	1:500,000	5	Initial GRIFY to MGNUM	TWR 53-000053	1015
Proc ID:	ILS OR LOC RWY 16C	7	INTERMEDIATE	TWR 53-000500	1092
Amdt #:	14	9	INTERMEIDATE STEPDOWN	BLDG 53-000455	1075
NOTE: Showing Alternate Missed approach & holding.		14	LOC FINAL	TREE KSEA0013	529
		%	LOC FINAL 289	AAO	528
		18	ALT MA LEVEL SFC	TWR 53-000694	955
		#	ALT MA HOLDING	AAO	847

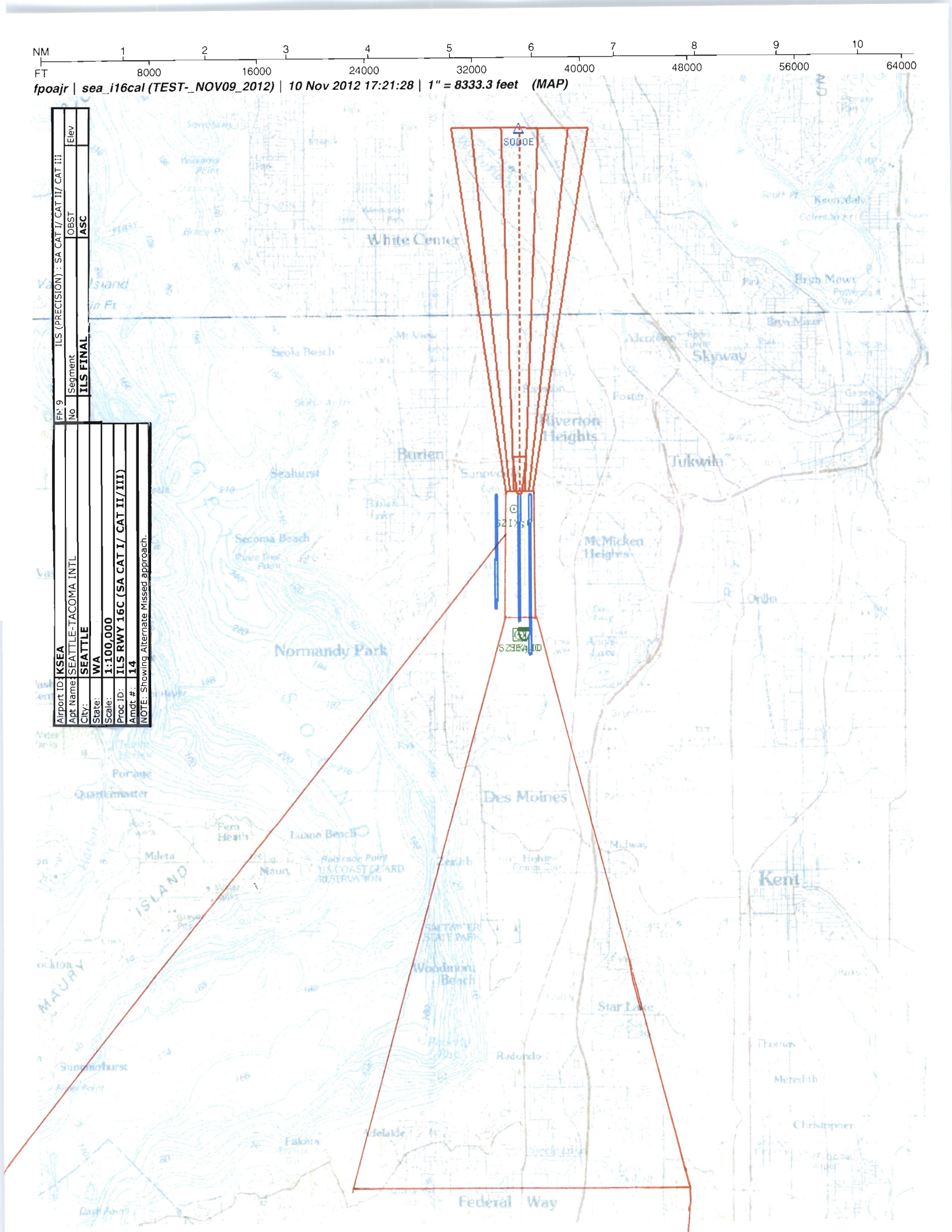
NM 1 2 3 4 5 6 7 8 9 10
FT 8000 16000 24000 32000 40000 48000 56000 64000
fpoajr | sea_i16cal (TEST-_NOV09_2012) | 10 Nov 2012 17:21:28 | 1" = 8333.3 feet (MAP)
FM 9 ILS (PRECISION) : SA CAT I/ CAT II/ CAT III
No Segment OBST Elev
ILS FINAL ASC
Airport ID: KSEA
Apt Name: SEATTLE-TACOMA INTL
City: SEATTLE
State: WA
Scale: 1:100,000
Proc ID: ILS RWY 16C (SA CAT I/ CAT II/III)
Amdt #: 14
NOTE: Showing Alternate Missed approach.
SODOE
White Center
Skyway
Riverton Heights
Burien
Tukwila
McMicken Heights
Normandy Park
Des Moines
Kent
Woodmont Beach
Star Lake
Federal Way

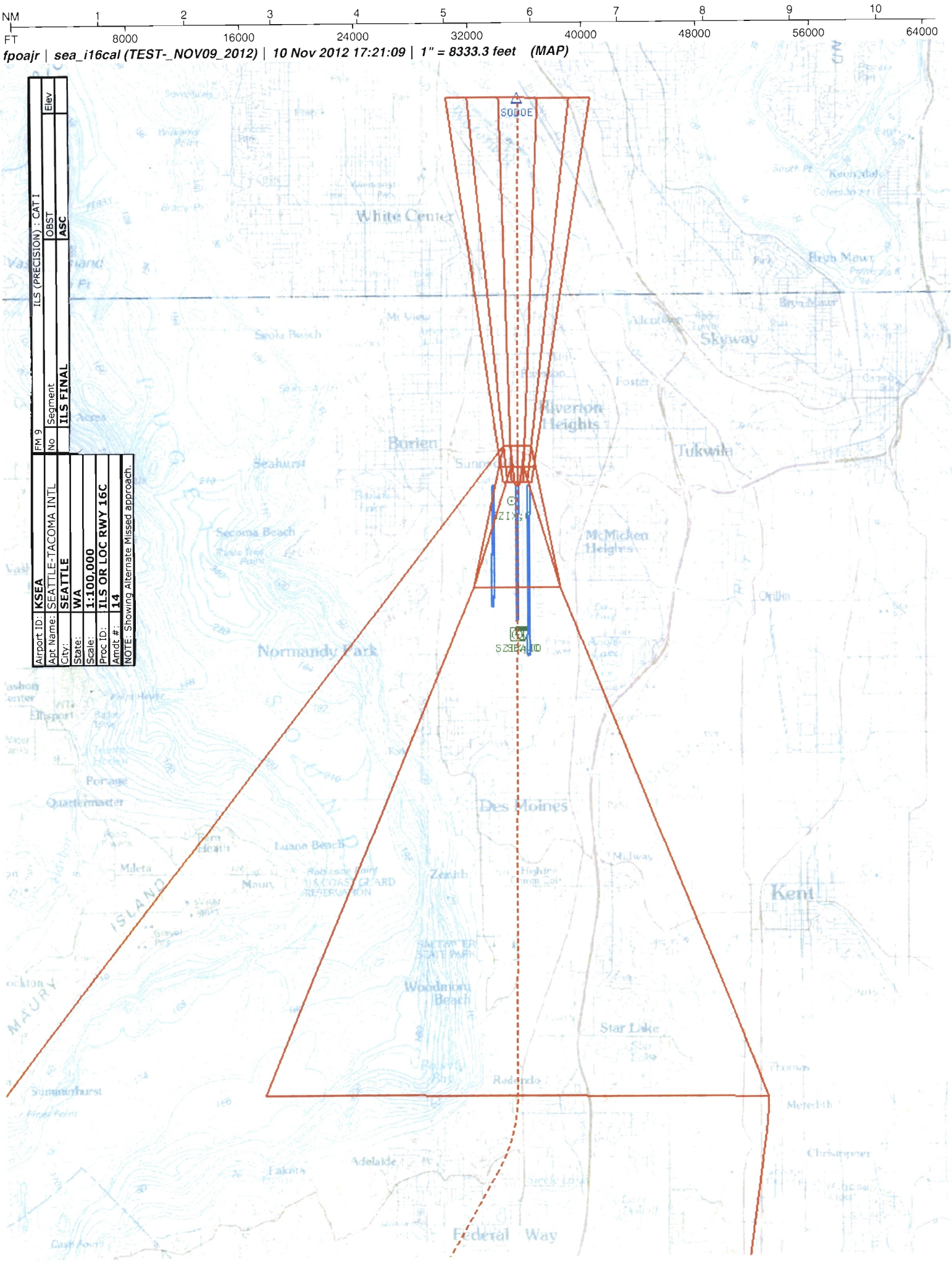
NM 1 2 3 4 5 6 7 8 9 10
FT 8000 16000 24000 32000 40000 48000 56000 64000
fpoajr | sea_i16cal (TEST-_NOV09_2012) | 10 Nov 2012 17:21:09 | 1" = 8333.3 feet (MAP)
Airport ID: KSEA
Apt Name: SEATTLE-TACOMA INTL
City: SEATTLE
State: WA
Scale: 1:100,000
Proc ID: ILS OR LOC RWY 16C
Amdt #: 14
NOTE: Showing Alternate Missed approach.
FM 9
No
Segment
ILS FINAL
ILS (PRECISION) : CAT I
OBST
ASC
Elev
White Center
Skyway
Riverton Heights
Burien
Tukwila
McMicken Heights
Normandy Park
Des Moines
Kent
Star Lake
Woodmont Beach
Federal Way
Seola Beach
Seahurst
Secoma Beach
Luana Beach
Zenith
Midway
Redondo
Adelaide
Fakota
Summerhurst
Ellisport
Portage
Quartermaster
Mileta
Maury
Bryn Mawr
Foster
Orillia
Thomas
Meredith
Christopher
MAURY ISLAND

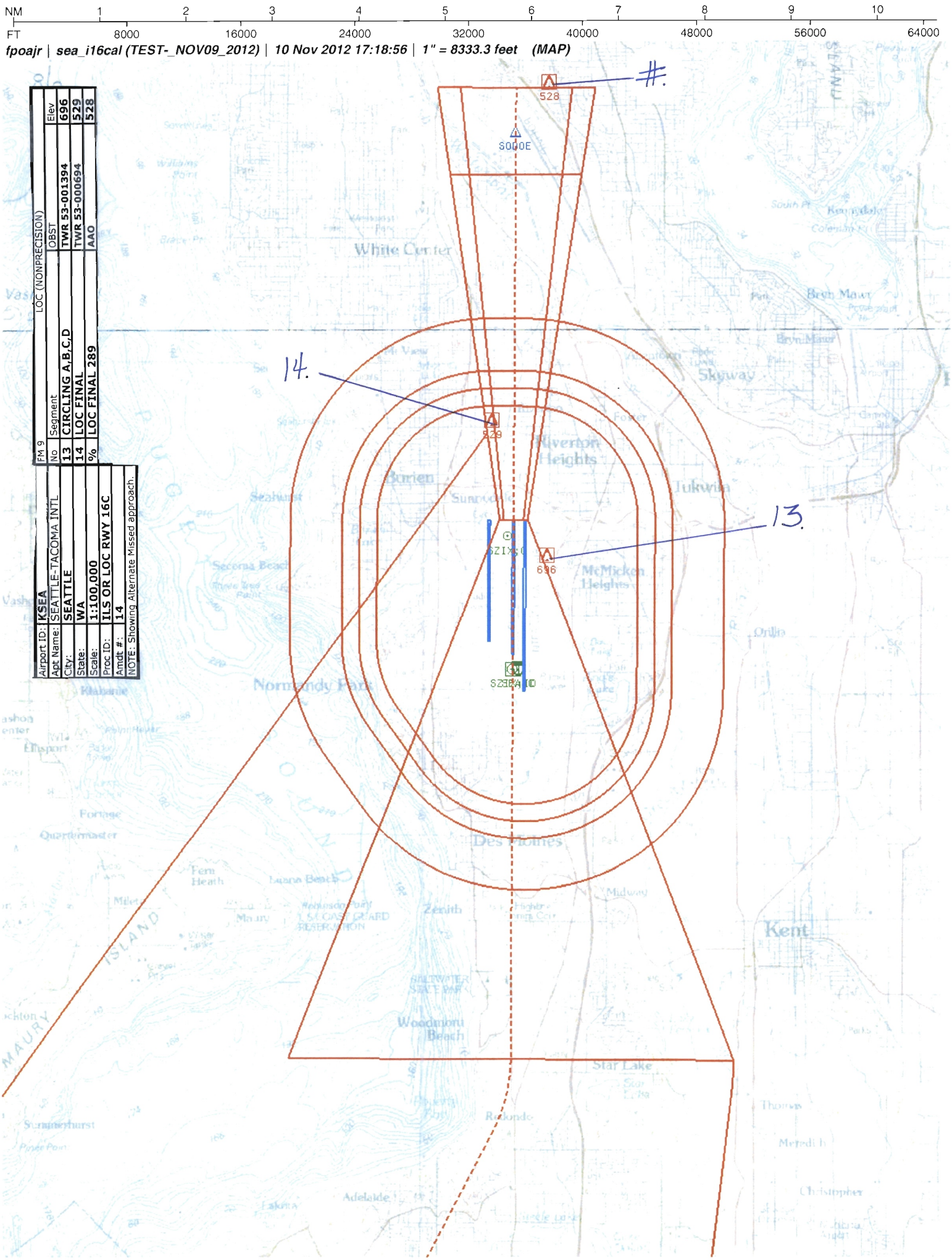
NM 1 2 3 4 5 6 7 8 9 10
FT 8000 16000 24000 32000 40000 48000 56000 64000
fpoajr | sea_i16cal (TEST-_NOV09_2012) | 10 Nov 2012 17:18:56 | 1" = 8333.3 feet (MAP)
#.
528
SOOOE
14.
529
13.
696
SZIX;C
SZEA;D
White Center
Riverton Heights
Burien
Sunnydale
Tukwila
Skyway
Bryn Mawr
Seahurst
Secoma Beach
McMicken Heights
Normandy Park
Des Moines
Zenith
Midway
Kent
Woodmont Beach
Star Lake
Redondo
Adelaide
Fern Heath
Luana Beach
Quartermaster
Fortage
Ellisport
Klahanie
Orillia
Thomas
Meredith
Christopher
Summerhurst
Keynydale
Coleman Pt
South Pt
Williams Point
Brace Pt
Mt View
Foster
Sea
Vash
MAURY ISLAND
Maury
Robinson Point
U.S. COAST GUARD RESERVATION
SALTWATER STATE PARK
Steele Lake
Lake
Pier Point
Airport ID: KSEA
Apt Name: SEATTLE-TACOMA INTL
City: SEATTLE
State: WA
Scale: 1:100,000
Proc ID: ILS OR LOC RWY 16C
Amdt #: 14
NOTE: Showing Alternate Missed approach.
FM 9
LOC (NONPRECISION)
No Segment OBST Elev
13 CIRCLING A,B,C,D TWR 53-001394 696
14 LOC FINAL TWR 53-000694 529
% LOC FINAL 289 AAO 528