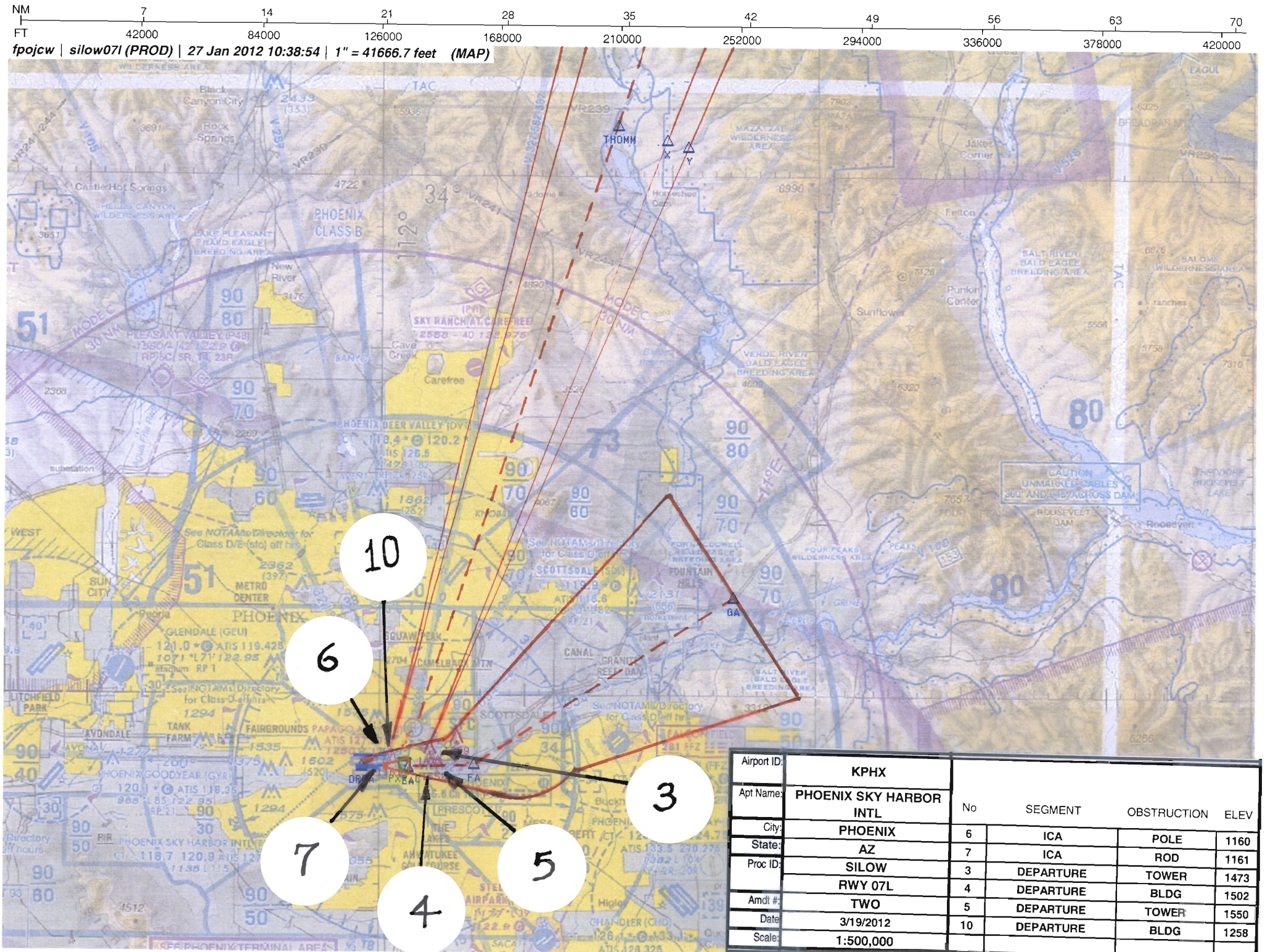

		No	SEGMENT	OBSTRUCTION	ELEV
Airport ID:	KPHX				
Apt Name:	PHOENIX SKY HARBOR INTL	6	ICA	POLE	1160
City:	PHOENIX	7	ICA	ROD	1161
State:	AZ	3	DEPARTURE	TOWER	1473
Proc ID:	SILOW	4	DEPARTURE	BLDG	1502
	RWY 07L	5	DEPARTURE	TOWER	1550
Amdt #:	TWO	10	DEPARTURE	BLDG	1258
Date:	3/19/2012				
Scale:	1:500,000				

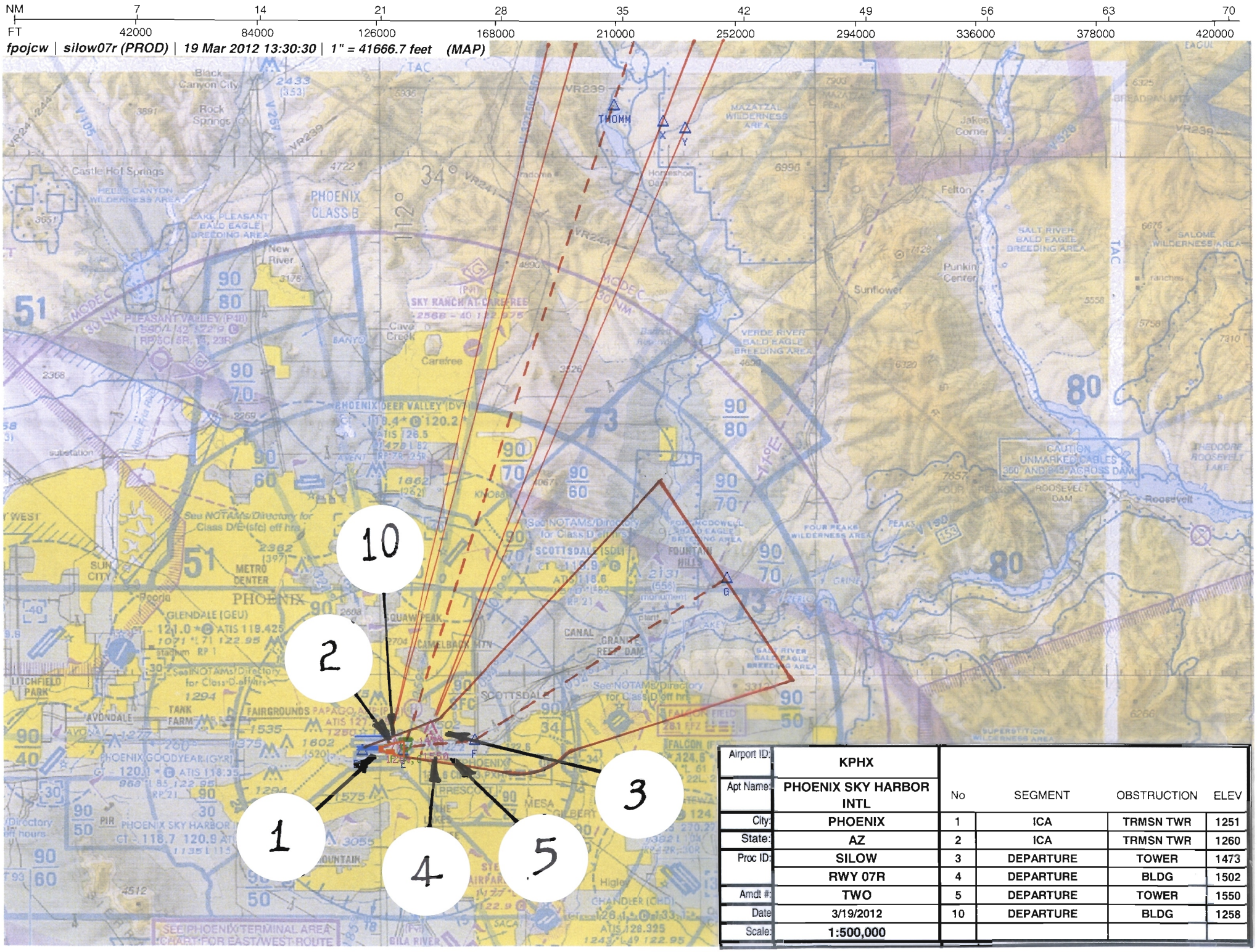

Airport ID:	KPHX				
Apt Name:	PHOENIX SKY HARBOR INTL	No	SEGMENT	OBSTRUCTION	ELEV
City:	PHOENIX	1	ICA	TRMSN TWR	1251
State:	AZ	2	ICA	TRMSN TWR	1260
Proc ID:	SILOW	3	DEPARTURE	TOWER	1473
	RWY 07R	4	DEPARTURE	BLDG	1502
Amdt #:	TWO	5	DEPARTURE	TOWER	1550
Date:	3/19/2012	10	DEPARTURE	BLDG	1258
Scale:	1:500,000				

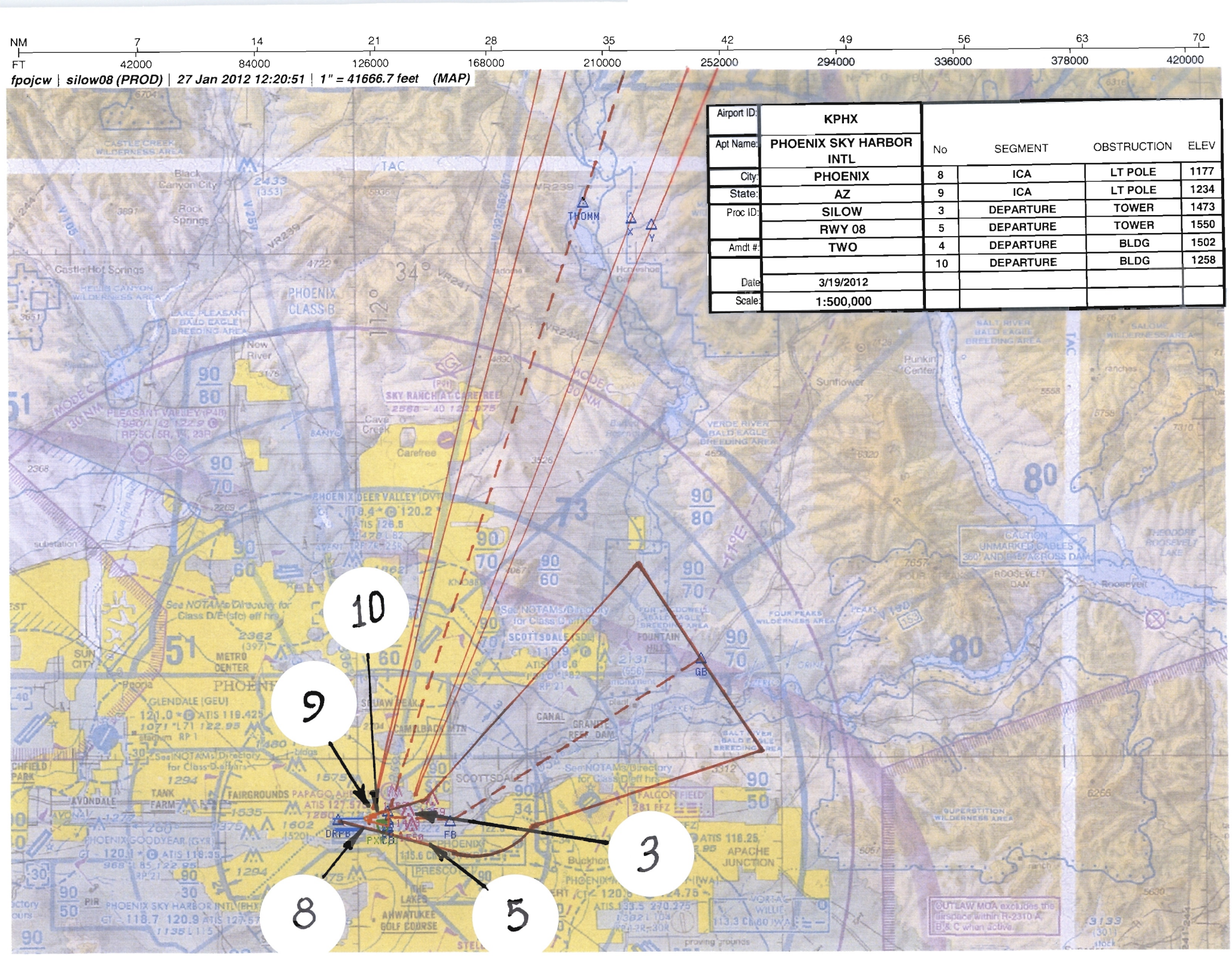
NM 7 14 21 28 35 42 49 56 63 70
FT 42000 84000 126000 168000 210000 252000 294000 336000 378000 420000
fpojcw | silow08 (PROD) | 27 Jan 2012 12:20:51 | 1" = 41666.7 feet (MAP)
Airport ID: KPHX
Apt Name: PHOENIX SKY HARBOR INTL
City: PHOENIX
State: AZ
Proc ID: SILOW
RWY 08
Amdt #: TWO
Date: 3/19/2012
Scale: 1:500,000
No SEGMENT OBSTRUCTION ELEV
8 ICA LT POLE 1177
9 ICA LT POLE 1234
3 DEPARTURE TOWER 1473
5 DEPARTURE TOWER 1550
4 DEPARTURE BLDG 1502
10 DEPARTURE BLDG 1258
10
9
8
5
3

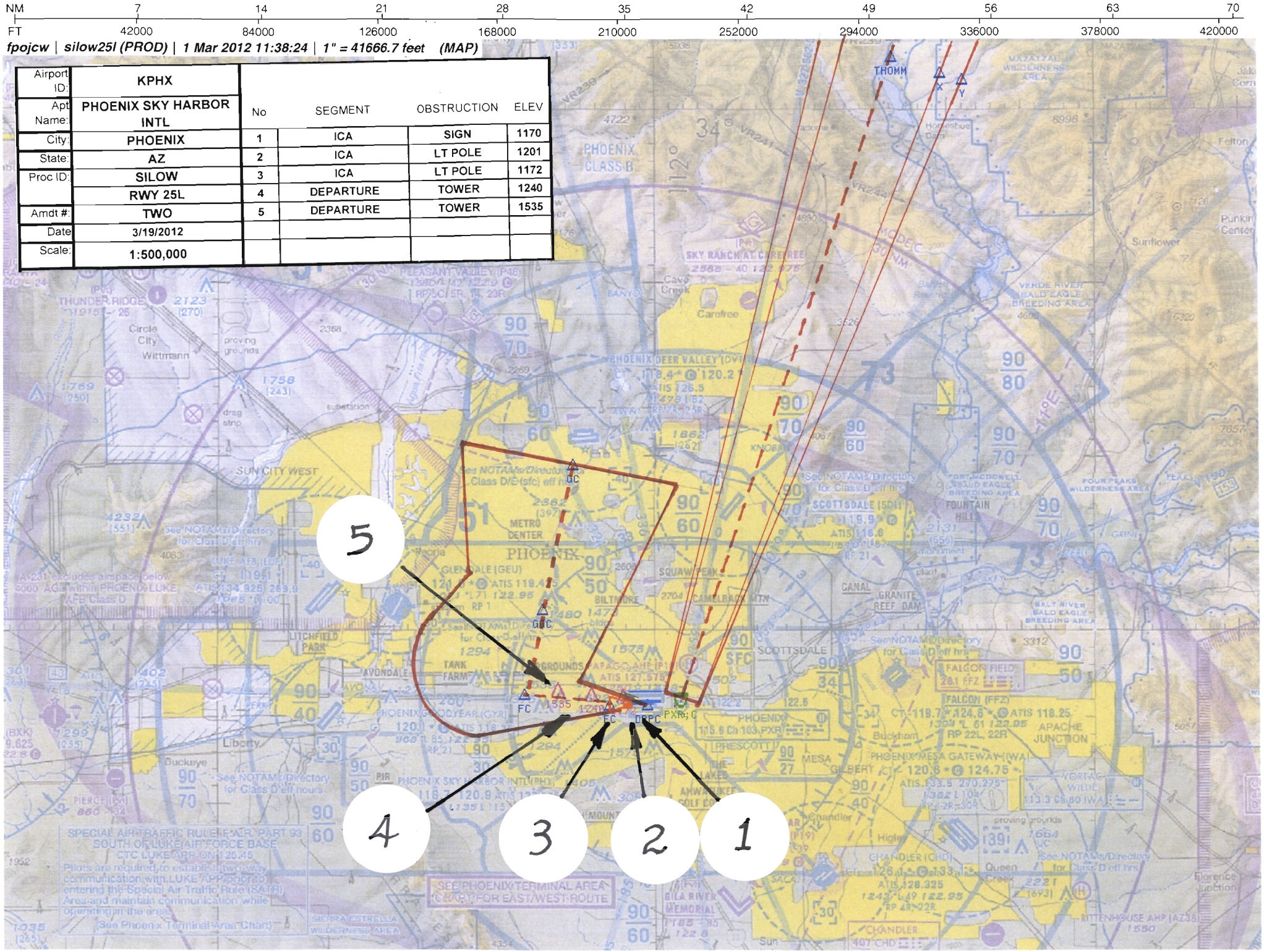
NM 7 14 21 28 35 42 49 56 63 70
FT 42000 84000 126000 168000 210000 252000 294000 336000 378000 420000
fpojcw | silow25l (PROD) | 1 Mar 2012 11:38:24 | 1" = 41666.7 feet (MAP)
Airport ID: KPHX
Apt Name: PHOENIX SKY HARBOR INTL
City: PHOENIX
State: AZ
Proc ID: SILOW RWY 25L
Amdt #: TWO
Date 3/19/2012
Scale: 1:500,000
No SEGMENT OBSTRUCTION ELEV
1 ICA SIGN 1170
2 ICA LT POLE 1201
3 ICA LT POLE 1172
4 DEPARTURE TOWER 1240
5 DEPARTURE TOWER 1535
THOMM
5
4
3
2
1

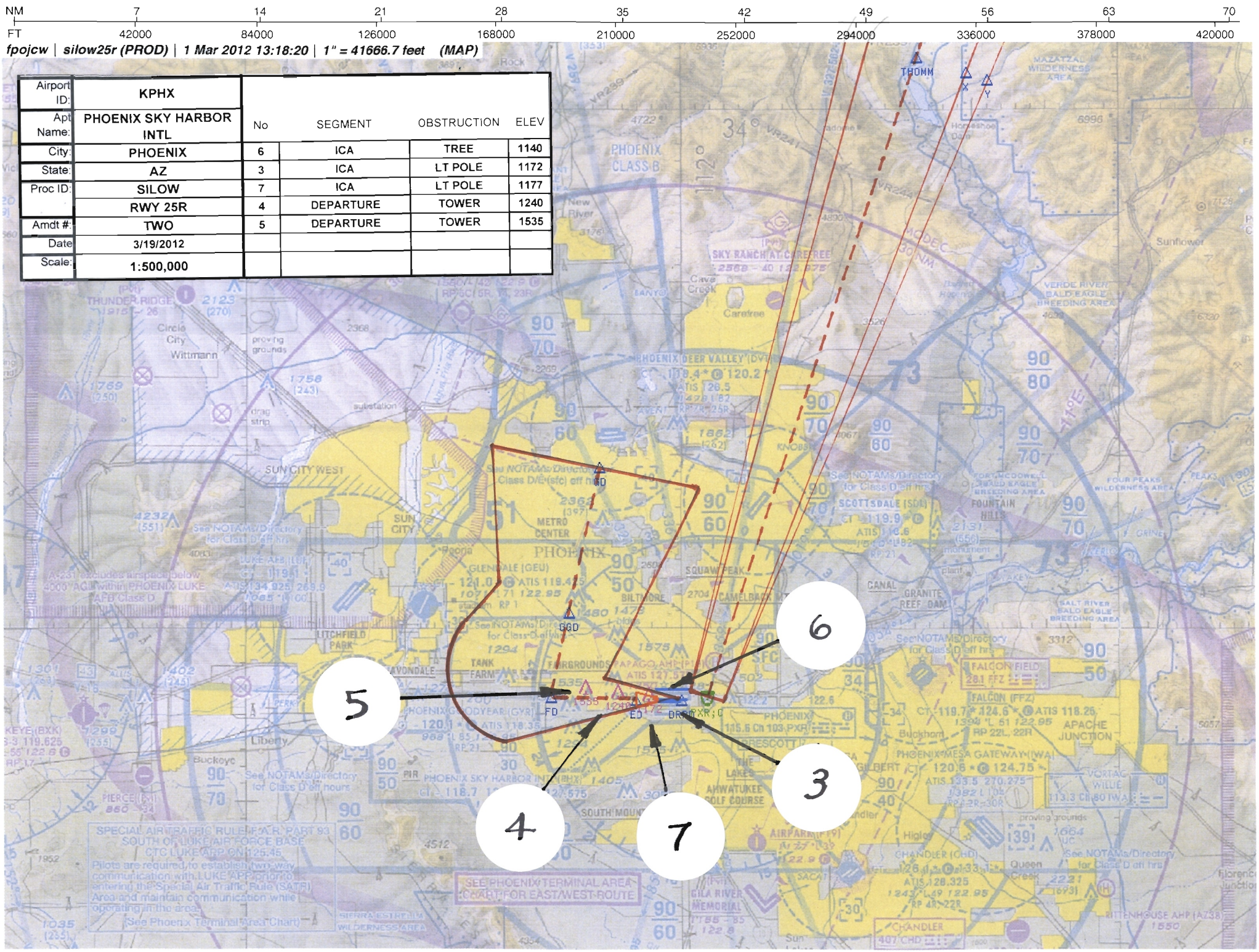
NM 7 14 21 28 35 42 49 56 63 70
FT 42000 84000 126000 168000 210000 252000 294000 336000 378000 420000
fpojcw | silow25r (PROD) | 1 Mar 2012 13:18:20 | 1" = 41666.7 feet (MAP)
Airport ID: KPHX
Apt Name: PHOENIX SKY HARBOR INTL
City: PHOENIX
State: AZ
Proc ID: SILOW
RWY 25R
Amdt #: TWO
Date 3/19/2012
Scale: 1:500,000
No SEGMENT OBSTRUCTION ELEV
6 ICA TREE 1140
3 ICA LT POLE 1172
7 ICA LT POLE 1177
4 DEPARTURE TOWER 1240
5 DEPARTURE TOWER 1535
6
5
4
7
3

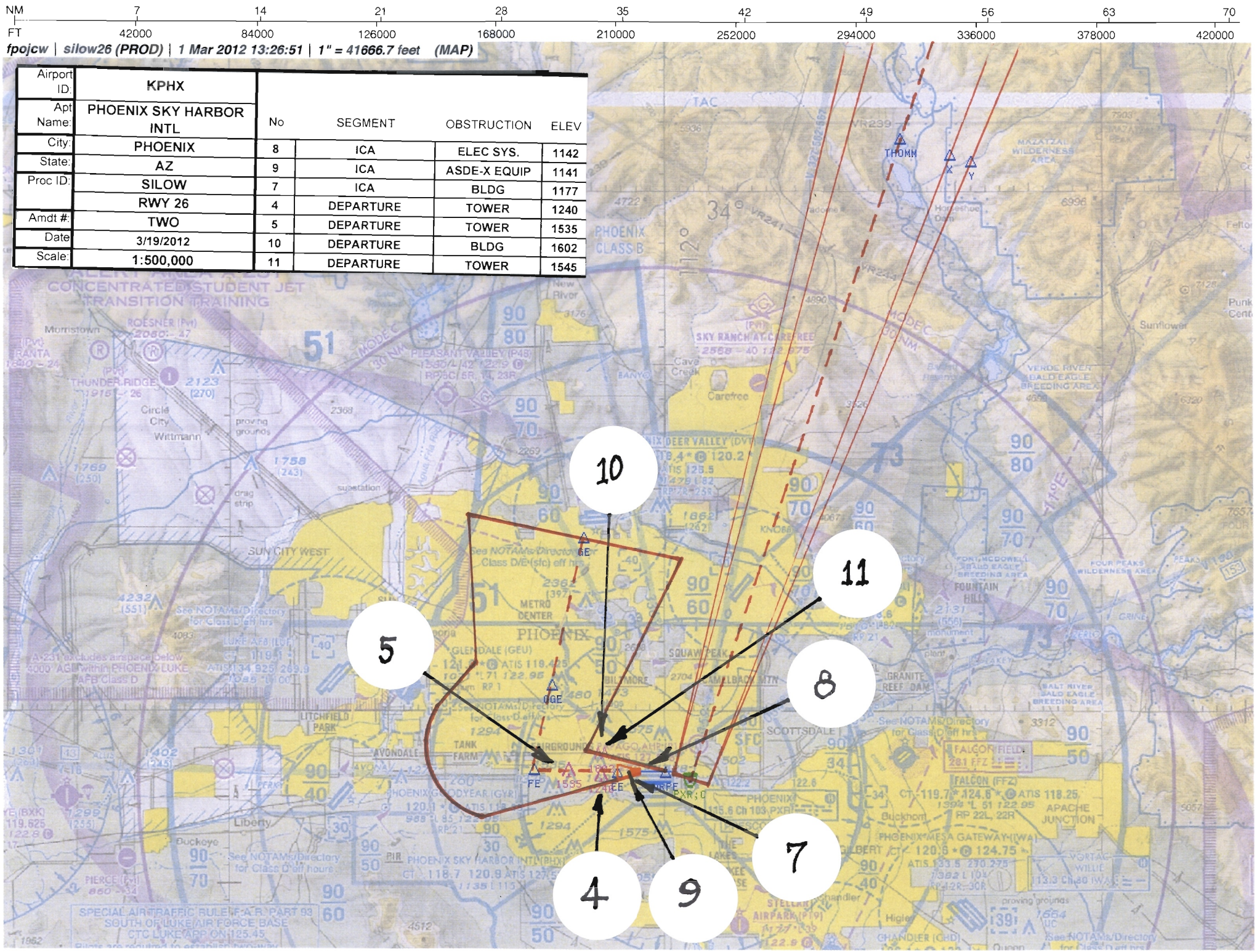
NM 7 14 21 28 35 42 49 56 63 70
FT 42000 84000 126000 168000 210000 252000 294000 336000 378000 420000
fpojcw | silow26 (PROD) | 1 Mar 2012 13:26:51 | 1" = 41666.7 feet (MAP)
Airport ID: KPHX
Apt Name: PHOENIX SKY HARBOR INTL
City: PHOENIX
State: AZ
Proc ID: SILOW
RWY 26
Amdt #: TWO
Date 3/19/2012
Scale: 1:500,000
No SEGMENT OBSTRUCTION ELEV
8 ICA ELEC SYS. 1142
9 ICA ASDE-X EQUIP 1141
7 ICA BLDG 1177
4 DEPARTURE TOWER 1240
5 DEPARTURE TOWER 1535
10 DEPARTURE BLDG 1602
11 DEPARTURE TOWER 1545
10
11
5
8
7
4
9

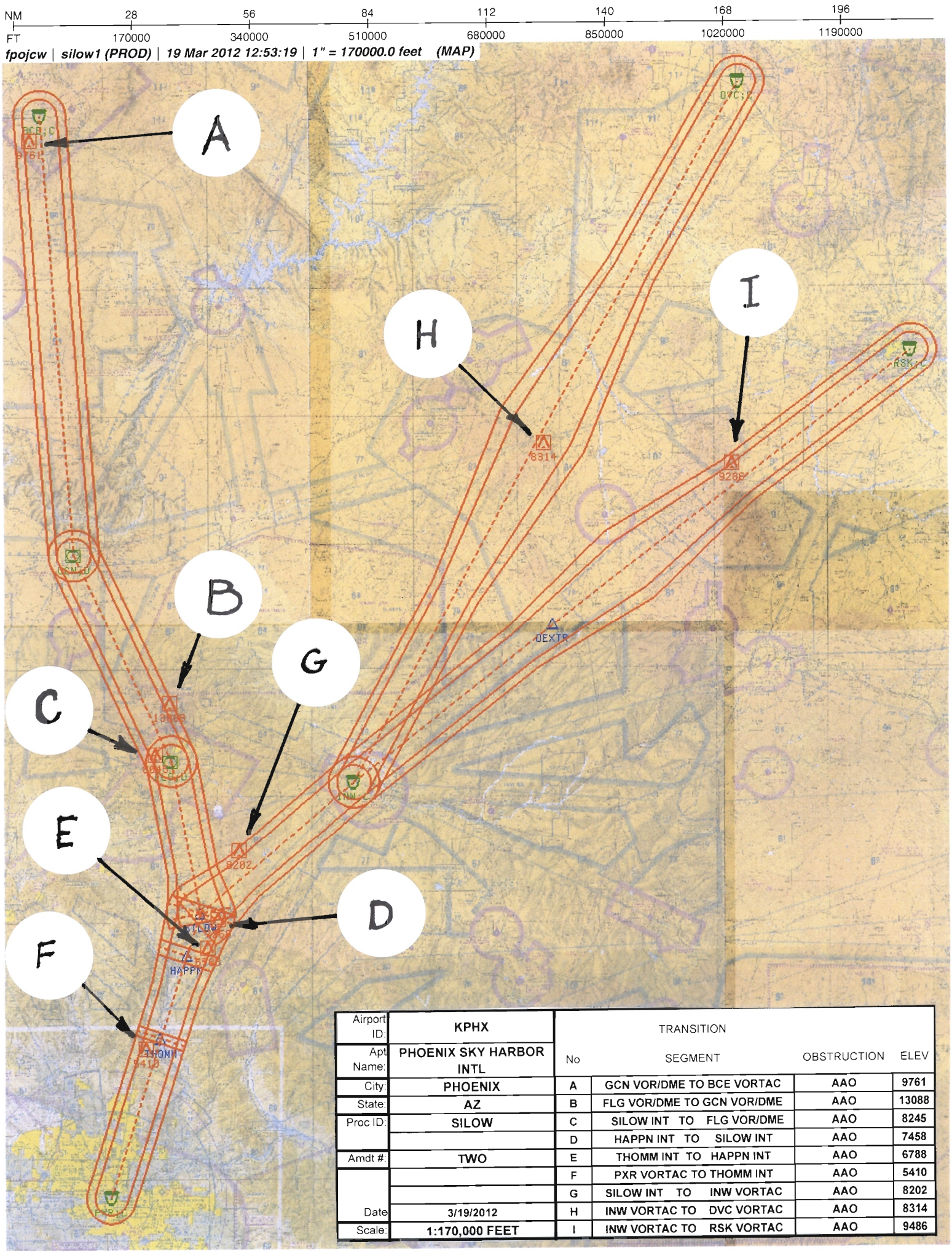

Airport ID:	KPHX
Apt Name:	PHOENIX SKY HARBOR INTL
City:	PHOENIX
State:	AZ
Proc ID:	SILOW
Amdt #:	TWO
Date	3/19/2012
Scale:	1:170,000 FEET

TRANSITION No	SEGMENT	OBSTRUCTION	ELEV
A	GCN VOR/DME TO BCE VORTAC	AAO	9761
B	FLG VOR/DME TO GCN VOR/DME	AAO	13088
C	SILOW INT TO FLG VOR/DME	AAO	8245
D	HAPPN INT TO SILOW INT	AAO	7458
E	THOMM INT TO HAPPN INT	AAO	6788
F	PXR VORTAC TO THOMM INT	AAO	5410
G	SILOW INT TO INW VORTAC	AAO	8202
H	INW VORTAC TO DVC VORTAC	AAO	8314
I	INW VORTAC TO RSK VORTAC	AAO	9486

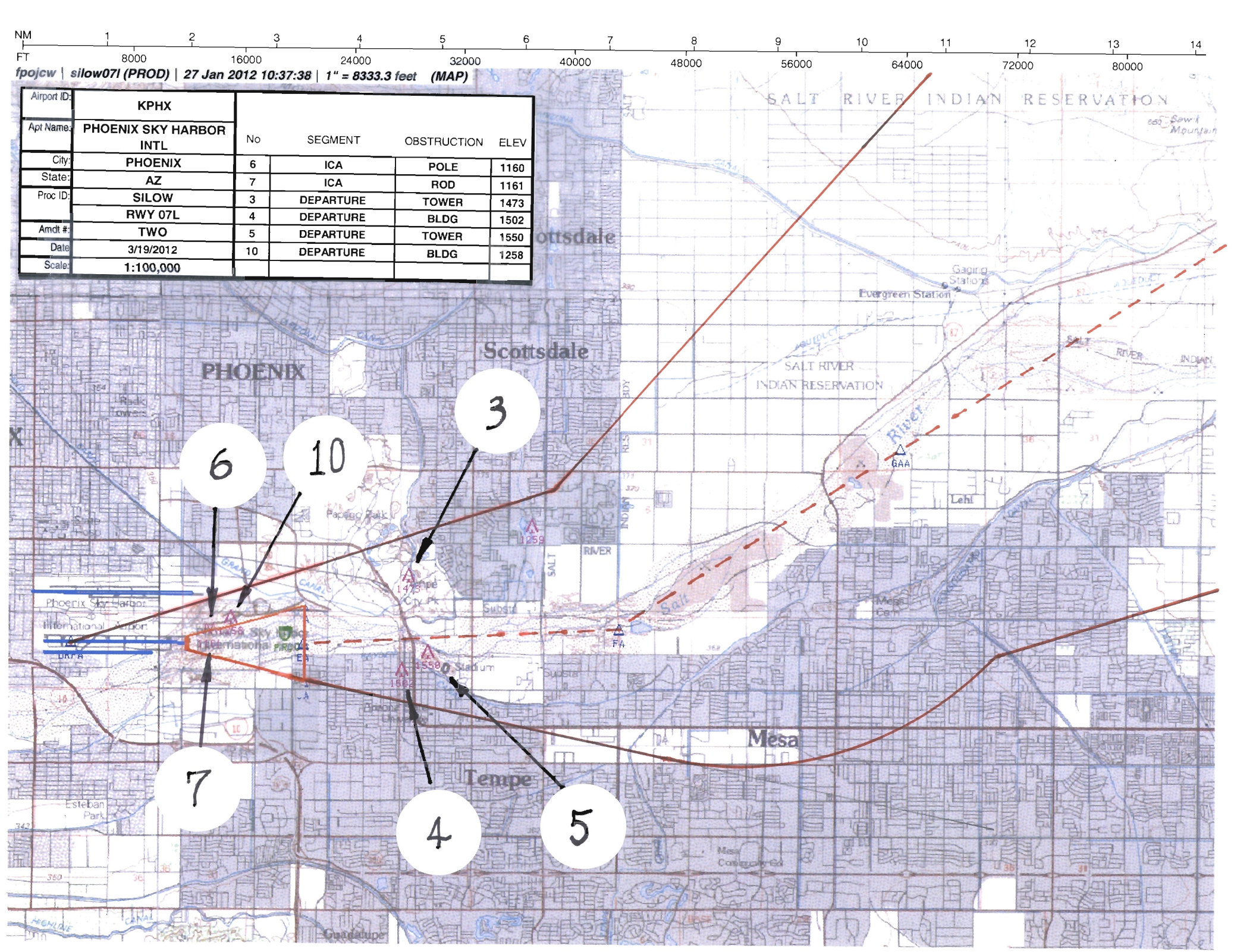

Airport ID:	KPHX	No	SEGMENT	OBSTRUCTION	ELEV
Apt Name:	PHOENIX SKY HARBOR INTL				
City:	PHOENIX	6	ICA	POLE	1160
State:	AZ	7	ICA	ROD	1161
Proc ID:	SILOW	3	DEPARTURE	TOWER	1473
	RWY 07L	4	DEPARTURE	BLDG	1502
Amdt #:	TWO	5	DEPARTURE	TOWER	1550
Date	3/19/2012	10	DEPARTURE	BLDG	1258
Scale:	1:100,000				

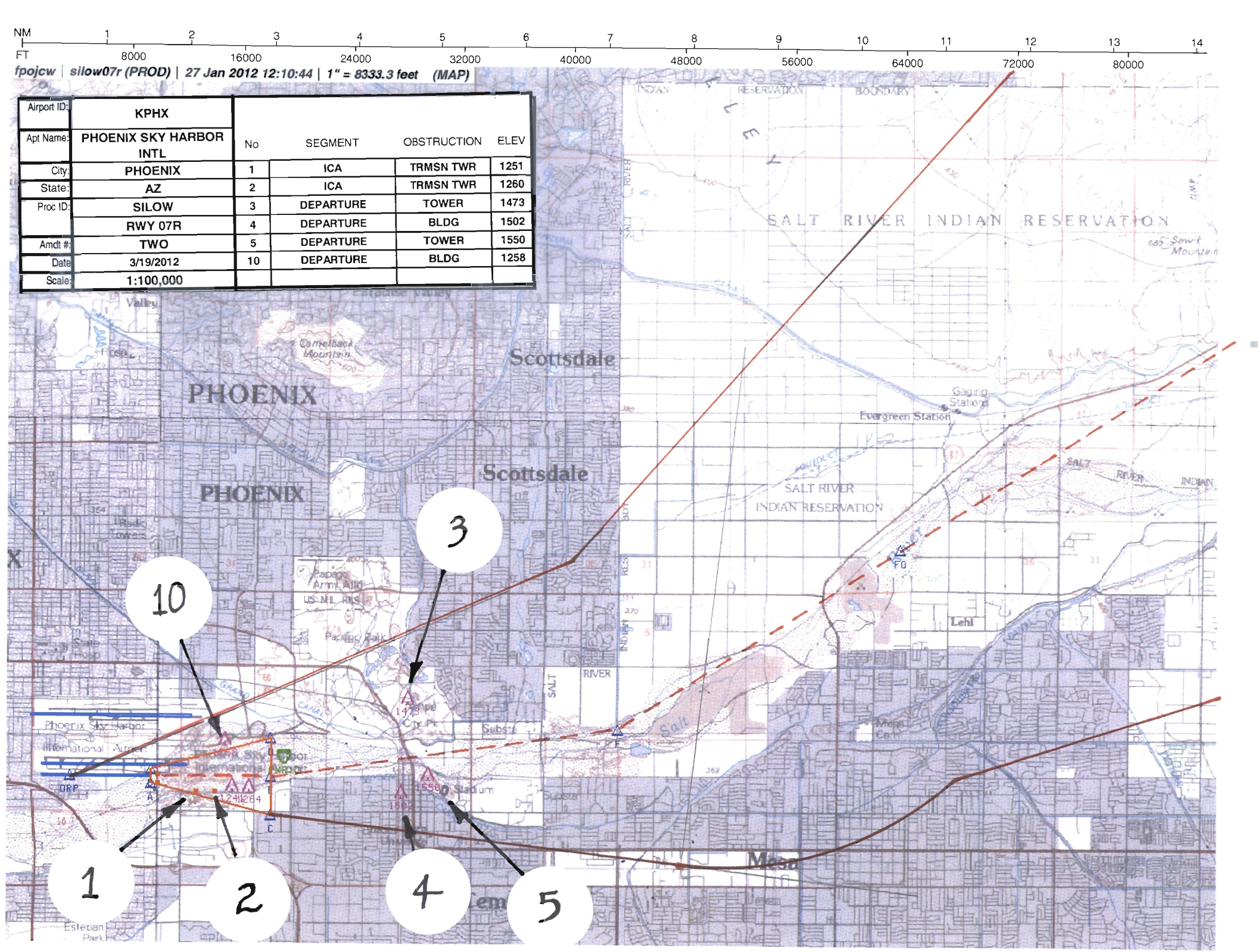

Airport ID:	KPHX	No	SEGMENT	OBSTRUCTION	ELEV
Apt Name:	PHOENIX SKY HARBOR INTL	1	ICA	TRMSN TWR	1251
City:	PHOENIX	2	ICA	TRMSN TWR	1260
State:	AZ	3	DEPARTURE	TOWER	1473
Proc ID:	SILOW	4	DEPARTURE	BLDG	1502
	RWY 07R	5	DEPARTURE	TOWER	1550
Amdt #:	TWO	10	DEPARTURE	BLDG	1258
Date	3/19/2012				
Scale:	1:100,000				

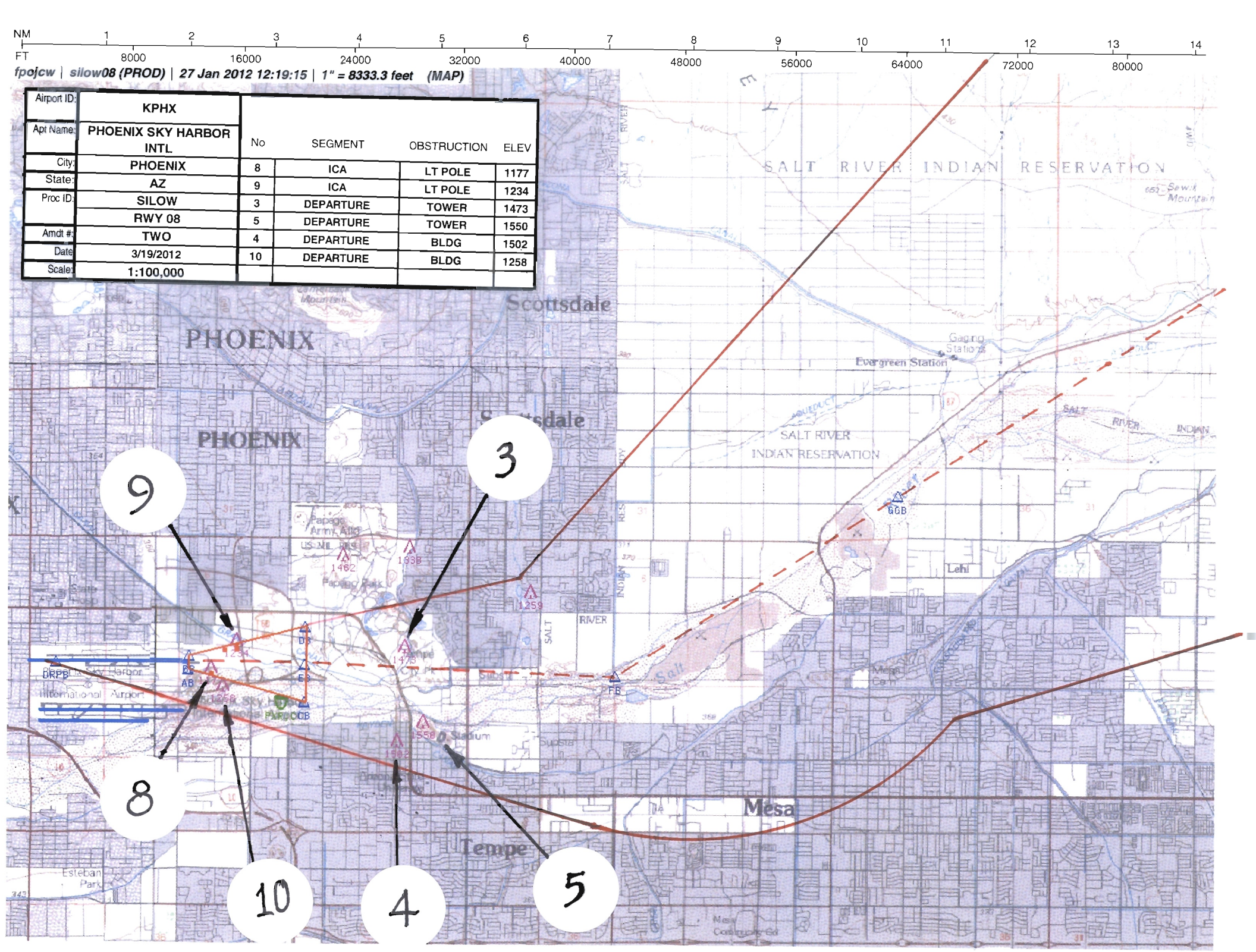

Airport ID:	KPHX	No	SEGMENT	OBSTRUCTION	ELEV
Apt Name:	PHOENIX SKY HARBOR INTL				
City:	PHOENIX	8	ICA	LT POLE	1177
State:	AZ	9	ICA	LT POLE	1234
Proc ID:	SILOW	3	DEPARTURE	TOWER	1473
	RWY 08	5	DEPARTURE	TOWER	1550
Amdt #:	TWO	4	DEPARTURE	BLDG	1502
Date:	3/19/2012	10	DEPARTURE	BLDG	1258
Scale:	1:100,000				

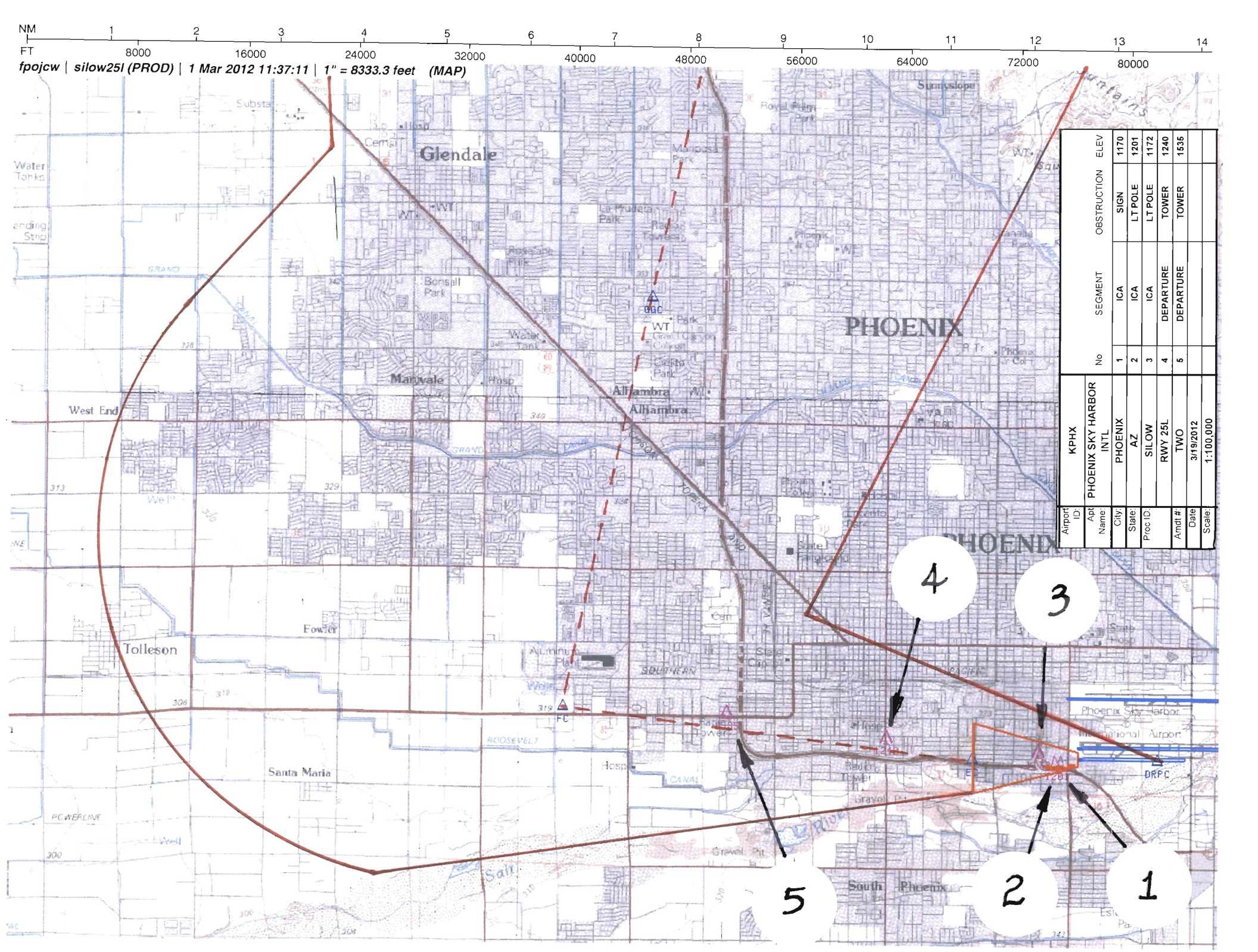
NM 1 2 3 4 5 6 7 8 9 10 11 12 13 14
FT 8000 16000 24000 32000 40000 48000 56000 64000 72000 80000
fpojcw | silow25l (PROD) | 1 Mar 2012 11:37:11 | 1" = 8333.3 feet (MAP)
Glendale
PHOENIX
Maryvale
Alhambra
West End
Tolleson
Fowler
Santa Maria
South Phoenix
Sunnyslope
Phoenix Sky Harbor International Airport
DRPC
4
3
5
2
1
Airport ID: KPHX
Apt Name: PHOENIX SKY HARBOR INTL
City: PHOENIX
State: AZ
Proc ID: SILOW
Amdt #: RWY 25L
Date: TWO
Scale: 3/19/2012
1:100,000
No | SEGMENT | OBSTRUCTION | ELEV
1 | ICA | SIGN | 1170
2 | ICA | LT POLE | 1201
3 | ICA | LT POLE | 1172
4 | DEPARTURE | TOWER | 1240
5 | DEPARTURE | TOWER | 1535

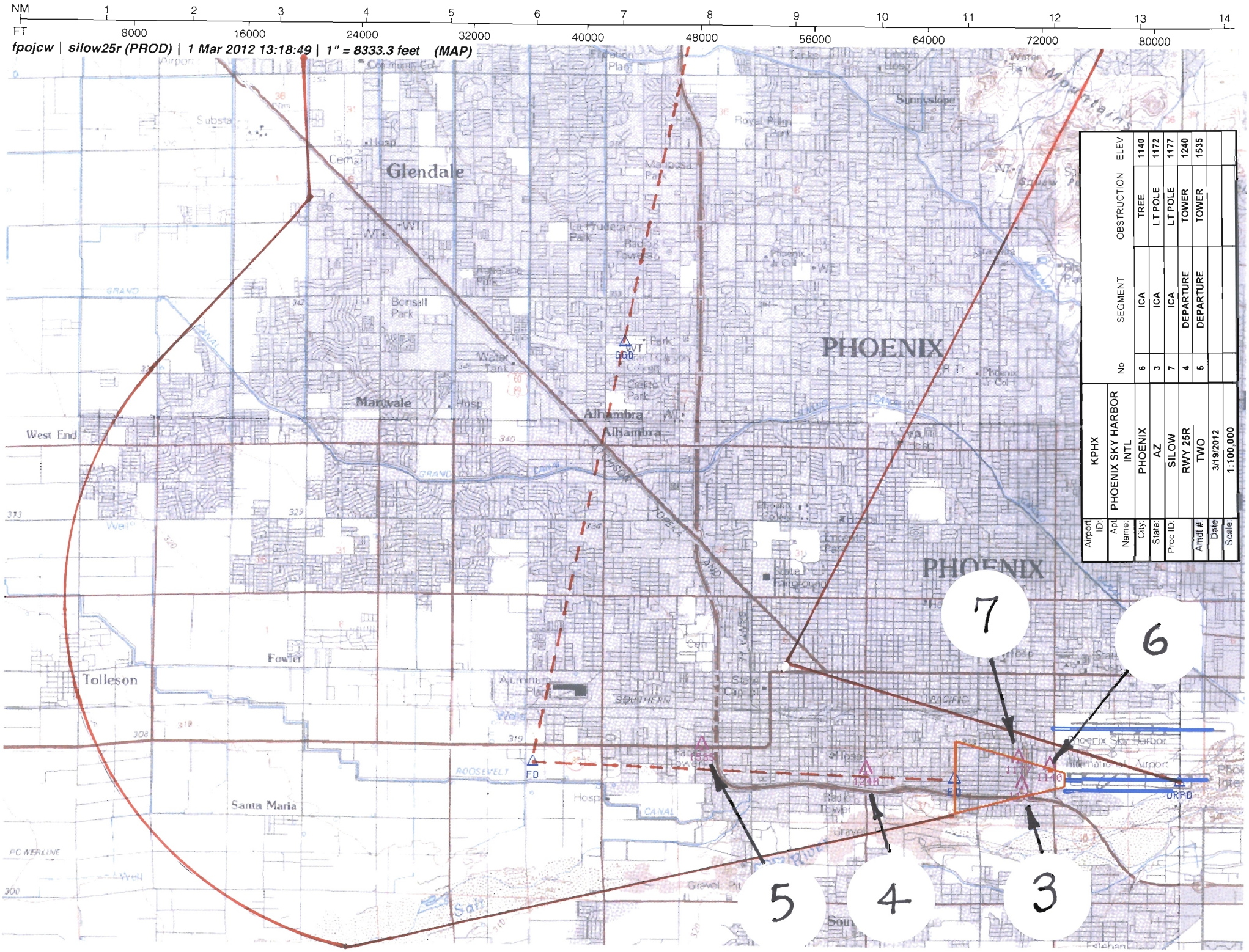

Airport ID:	KPHX					
Apt Name:	PHOENIX SKY HARBOR INTL	No	SEGMENT	OBSTRUCTION	ELEV
City:	PHOENIX	6	ICA	TREE	1140
State:	AZ	3	ICA	LT POLE	1172
Proc ID:	SILOW	7	ICA	LT POLE	1177
	RWY 25R	4	DEPARTURE	TOWER	1240
Amdt #:	TWO	5	DEPARTURE	TOWER	1535
Date	3/19/2012				
Scale:	1:100,000				

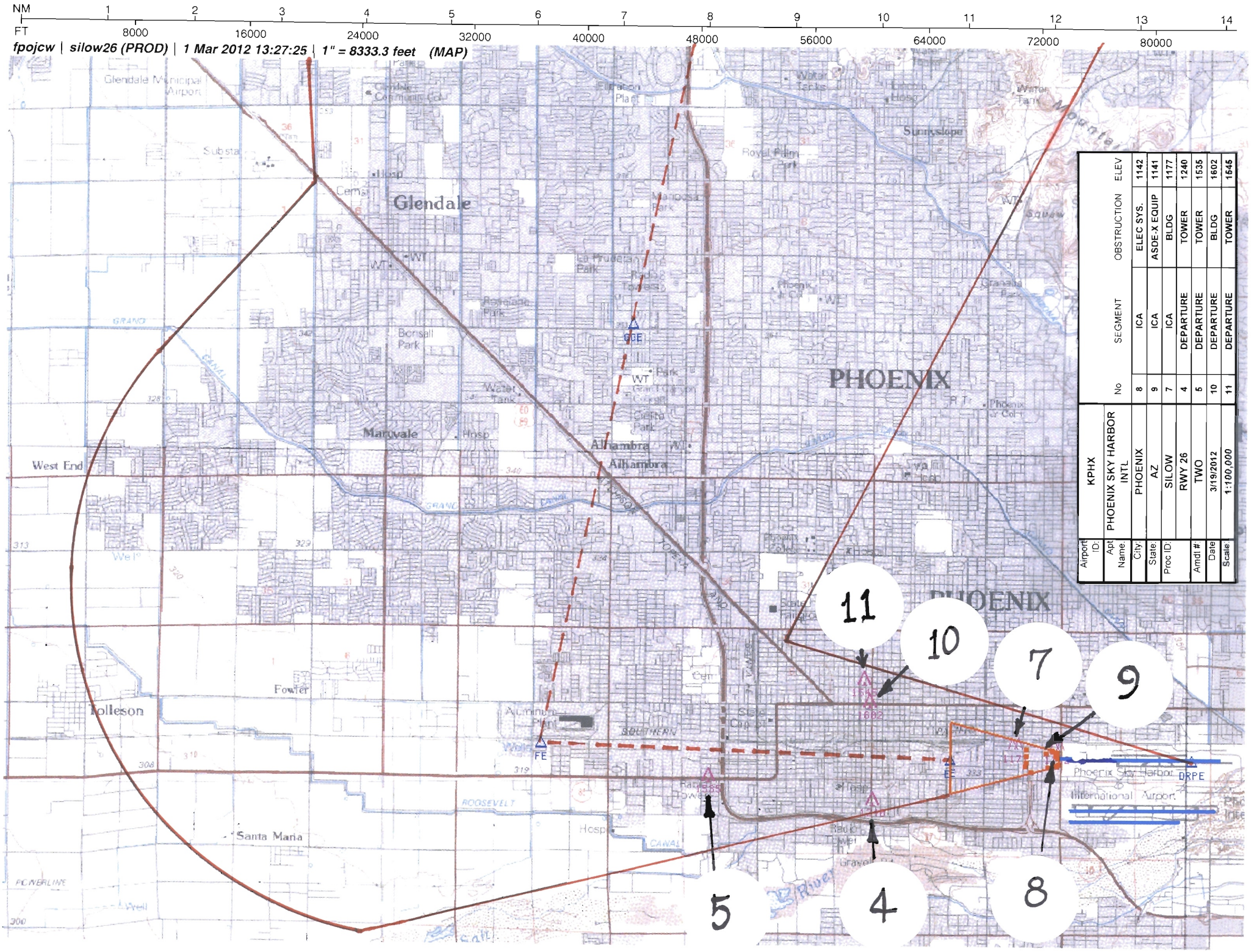
NM 1 2 3 4 5 6 7 8 9 10 11 12 13 14
FT 8000 16000 24000 32000 40000 48000 56000 64000 72000 80000
fpojcw | silow26 (PROD) | 1 Mar 2012 13:27:25 | 1" = 8333.3 feet (MAP)
Glendale Municipal Airport
Glendale
PHOENIX
Maryvale
West End
Alhambra
Tolleson
Fowler
Santa Maria
Sunnyslope
Phoenix Sky Harbor International Airport
KPHX
PHOENIX SKY HARBOR INTL
PHOENIX
AZ
SILOW
RWY 26
TWO
3/19/2012
1:100,000
No
SEGMENT
OBSTRUCTION
ELEV
8 ICA ELEC SYS. 1142
9 ICA ASDE-X EQUIP 1141
7 ICA BLDG 1177
4 DEPARTURE TOWER 1240
5 DEPARTURE TOWER 1535
10 DEPARTURE BLDG 1602
11 DEPARTURE TOWER 1645
11
10
7
9
5
4
8