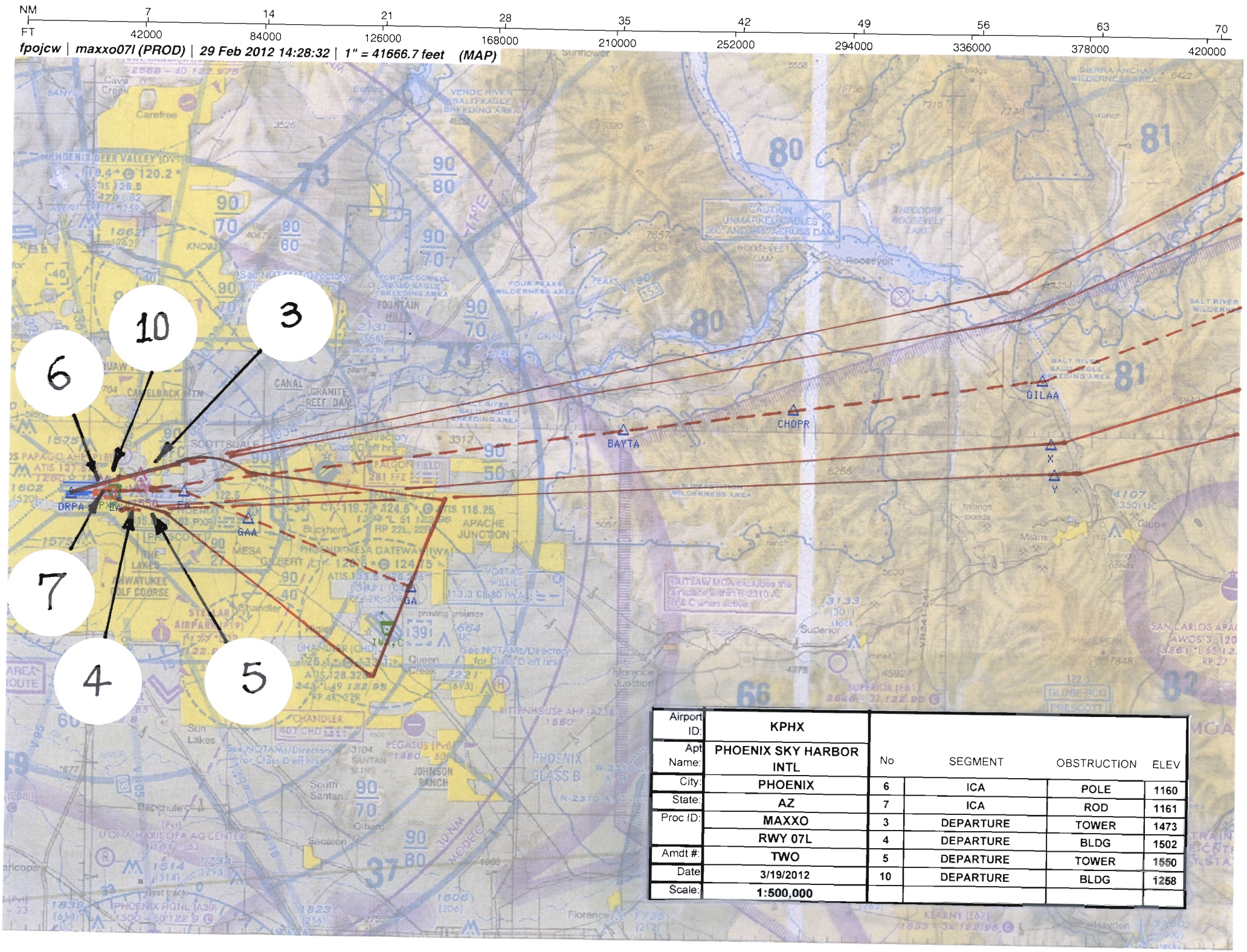

Airport ID:	KPHX	No	SEGMENT	OBSTRUCTION	ELEV
Apt Name:	PHOENIX SKY HARBOR INTL				
City:	PHOENIX	6	ICA	POLE	1160
State:	AZ	7	ICA	ROD	1161
Proc ID:	MAXXO	3	DEPARTURE	TOWER	1473
	RWY 07L	4	DEPARTURE	BLDG	1502
Amdt #:	TWO	5	DEPARTURE	TOWER	1550
Date	3/19/2012	10	DEPARTURE	BLDG	1258
Scale:	1:500,000				

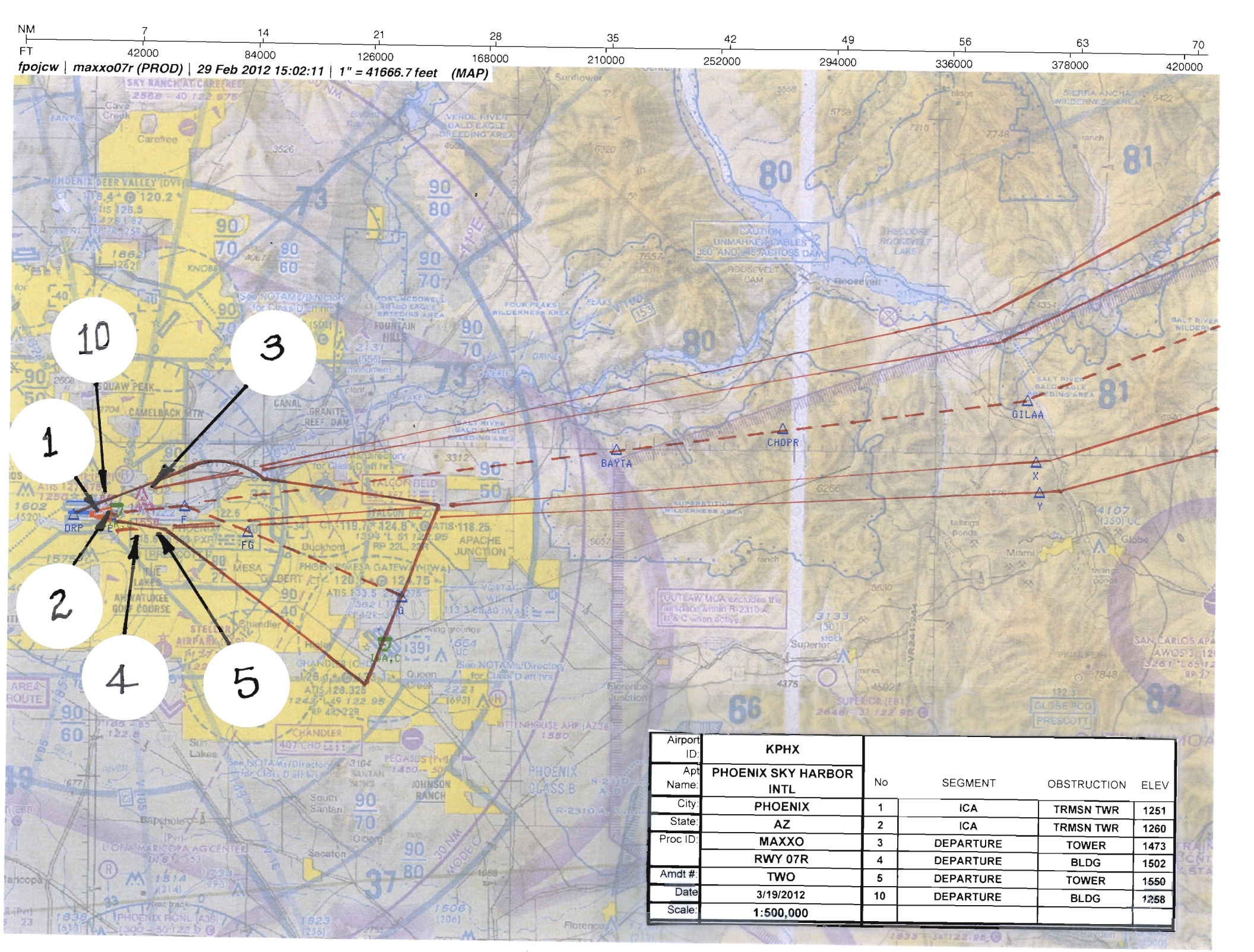

Airport ID:	KPHX				
Apt Name:	PHOENIX SKY HARBOR INTL	No	SEGMENT	OBSTRUCTION	ELEV
City:	PHOENIX	1	ICA	TRMSN TWR	1251
State:	AZ	2	ICA	TRMSN TWR	1260
Proc ID:	MAXXO	3	DEPARTURE	TOWER	1473
	RWY 07R	4	DEPARTURE	BLDG	1502
Amdt #:	TWO	5	DEPARTURE	TOWER	1550
Date	3/19/2012	10	DEPARTURE	BLDG	1258
Scale:	1:500,000				

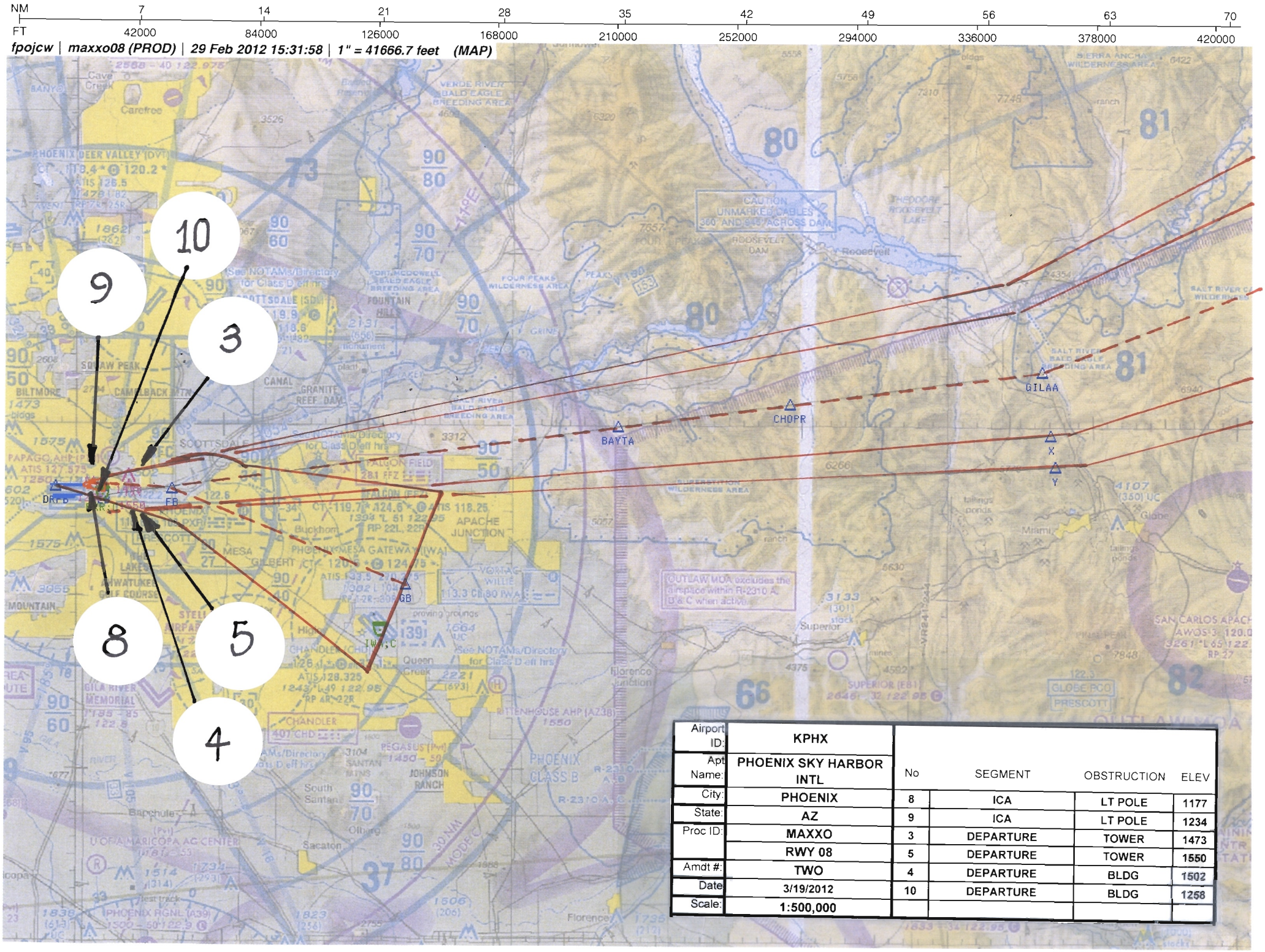

Airport ID:	KPHX
Apt Name:	PHOENIX SKY HARBOR INTL
City:	PHOENIX
State:	AZ
Proc ID:	MAXXO
	RWY 08
Amdt #:	TWO
Date	3/19/2012
Scale:	1:500,000

No	SEGMENT	OBSTRUCTION	ELEV
8	ICA	LT POLE	1177
9	ICA	LT POLE	1234
3	DEPARTURE	TOWER	1473
5	DEPARTURE	TOWER	1550
4	DEPARTURE	BLDG	1502
10	DEPARTURE	BLDG	1258

fpojcw | maxxo25l (PROD) | 27 Jan 2012 14:41:20 | 1" = 41666.7 feet (MAP)

		No	SEGMENT	OBSTRUCTION	ELEV
Airport ID:	KPHX				
Apt Name:	PHOENIX SKY HARBOR INTL				
City:	PHOENIX	1	ICA	SIGN	1170
State:	AZ	2	ICA	LT POLE	1201
Proc ID:	MAXXO	3	ICA	LT POLE	1172
	RWY 25L	4	DEPARTURE	TOWER	1240
Amdt #:	TWO				
Date:	3/19/2012				
Scale:	1:500,000				

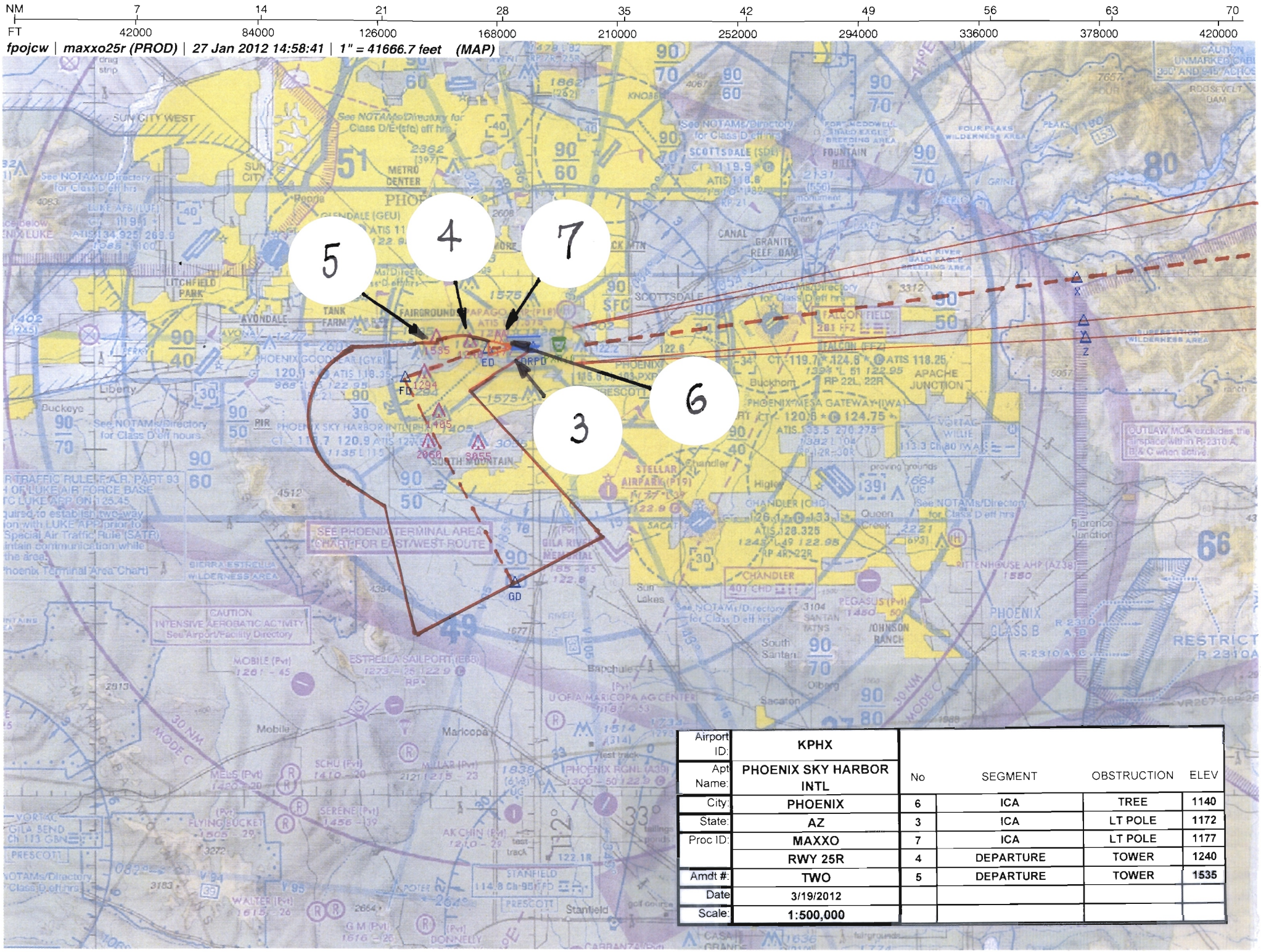

Airport ID:	KPHX
Apt Name:	PHOENIX SKY HARBOR INTL
City:	PHOENIX
State:	AZ
Proc ID:	MAXXO
	RWY 25R
Amdt #:	TWO
Date	3/19/2012
Scale:	1:500,000

No	SEGMENT	OBSTRUCTION	ELEV
6	ICA	TREE	1140
3	ICA	LT POLE	1172
7	ICA	LT POLE	1177
4	DEPARTURE	TOWER	1240
5	DEPARTURE	TOWER	1535

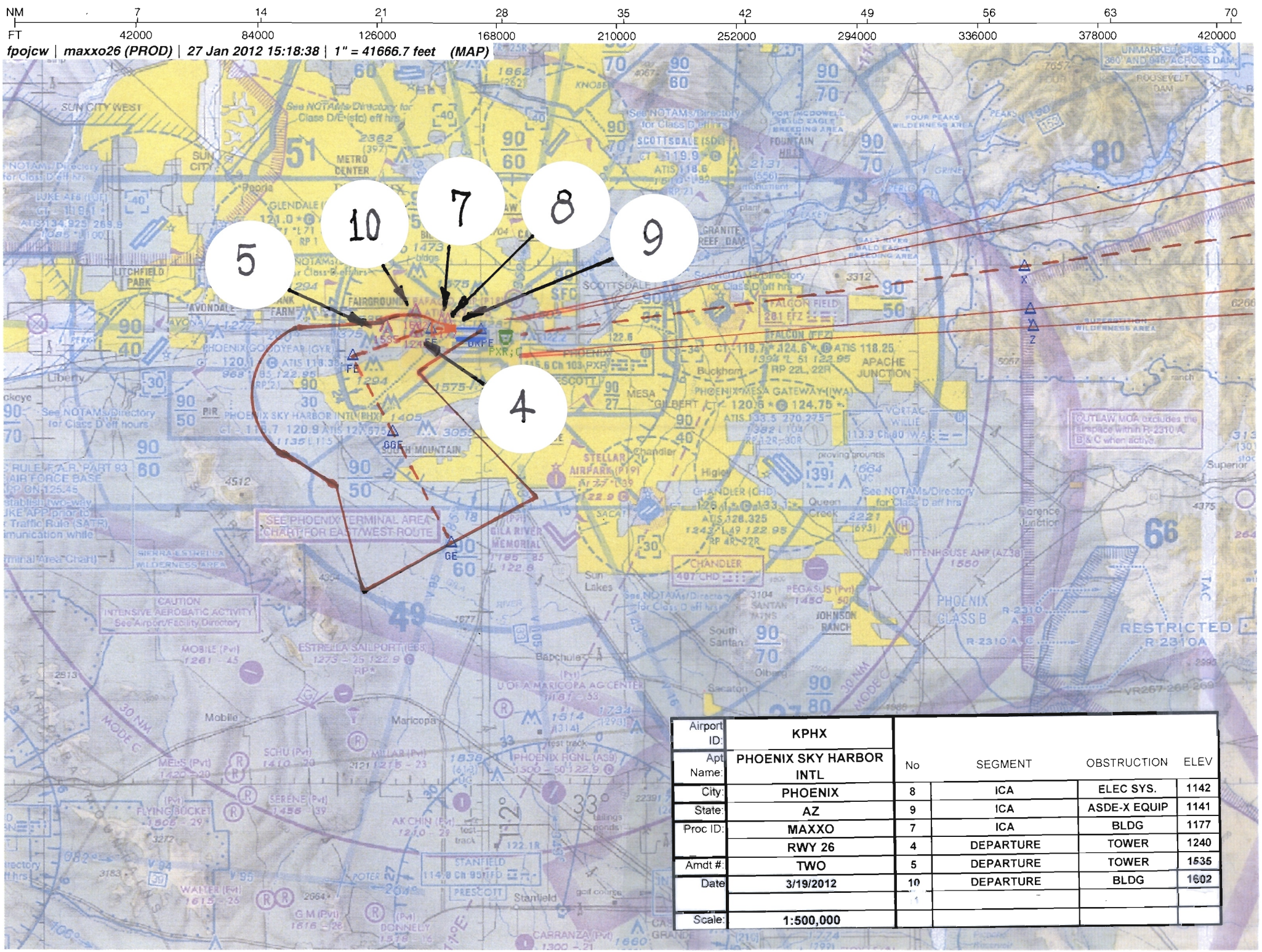
NM 7 14 21 28 35 42 49 56 63 70
FT 42000 84000 126000 168000 210000 252000 294000 336000 378000 420000
fpojcw | maxxo26 (PROD) | 27 Jan 2012 15:18:38 | 1" = 41666.7 feet (MAP)
5
10
7
8
9
4
SEE PHOENIX TERMINAL AREA CHART FOR EAST/WEST ROUTE
Airport ID: KPHX
Apt Name: PHOENIX SKY HARBOR INTL
City: PHOENIX
State: AZ
Proc ID: MAXXO
RWY 26
Amdt #: TWO
Date: 3/19/2012
Scale: 1:500,000
No SEGMENT OBSTRUCTION ELEV
8 ICA ELEC SYS. 1142
9 ICA ASDE-X EQUIP 1141
7 ICA BLDG 1177
4 DEPARTURE TOWER 1240
5 DEPARTURE TOWER 1535
10 DEPARTURE BLDG 1602

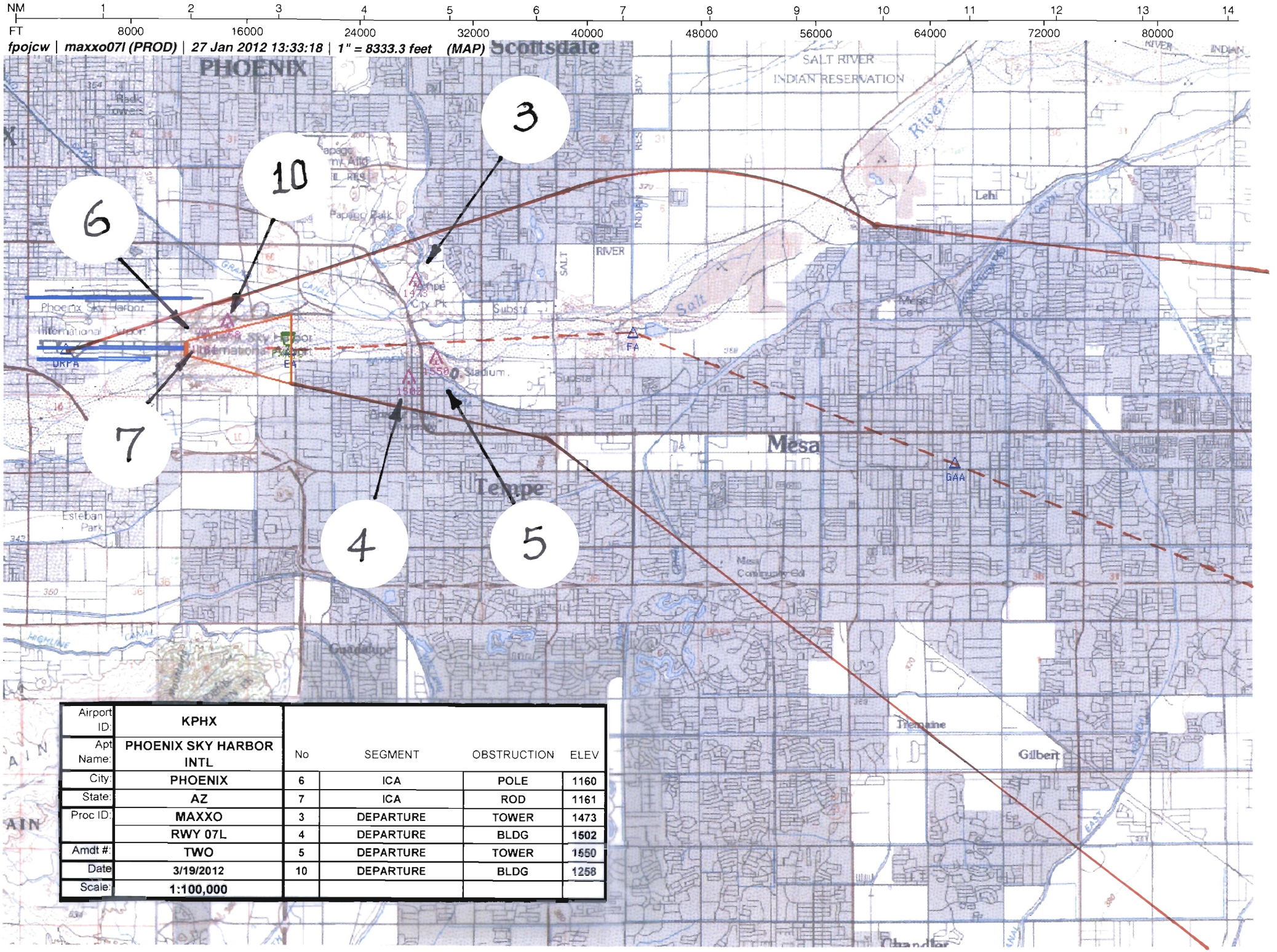

Airport ID:	KPHX				
Apt Name:	PHOENIX SKY HARBOR INTL	No	SEGMENT	OBSTRUCTION	ELEV
City:	PHOENIX	6	ICA	POLE	1160
State:	AZ	7	ICA	ROD	1161
Proc ID:	MAXXO	3	DEPARTURE	TOWER	1473
	RWY 07L	4	DEPARTURE	BLDG	1502
Amdt #:	TWO	5	DEPARTURE	TOWER	1550
Date	3/19/2012	10	DEPARTURE	BLDG	1258
Scale:	1:100,000				

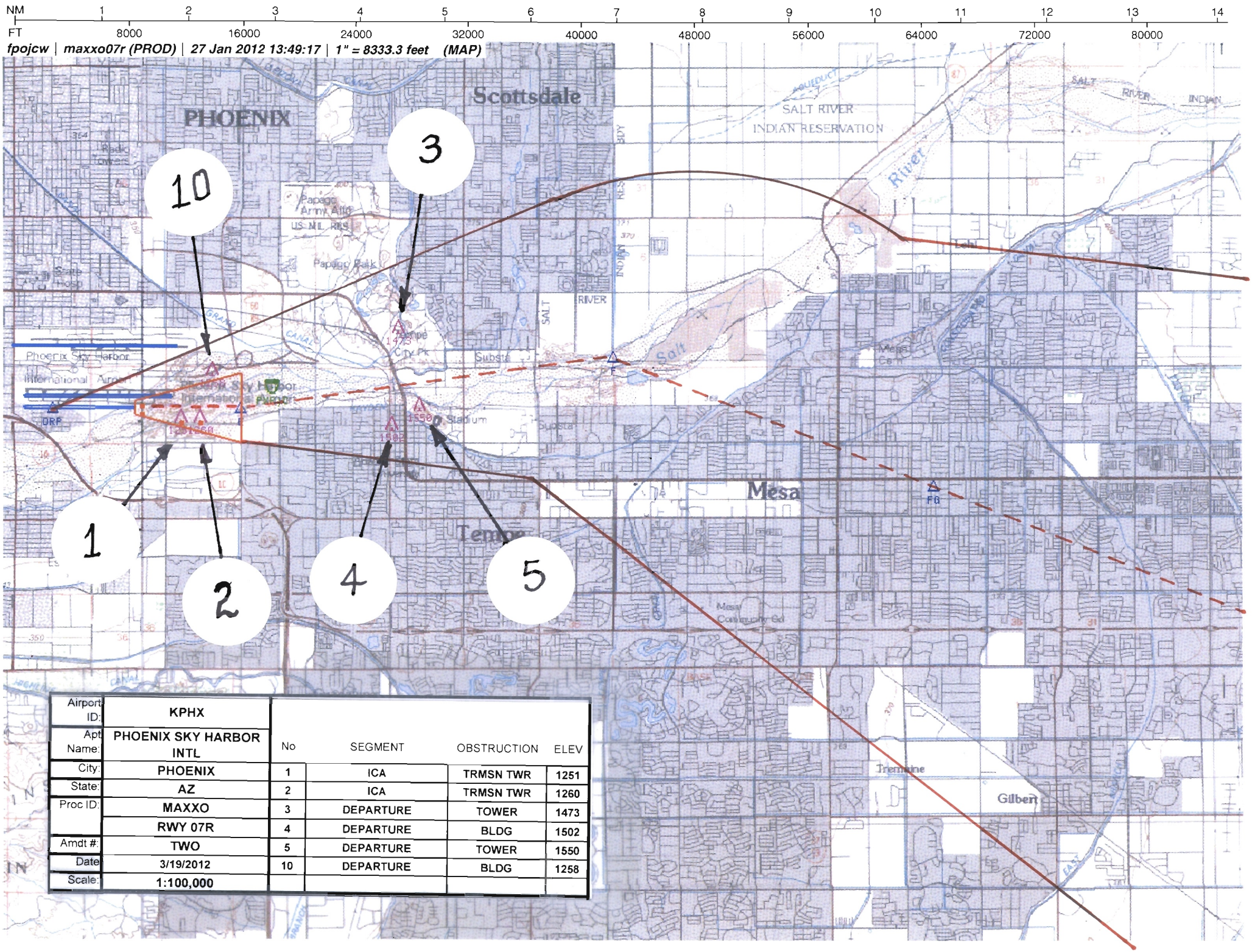

Airport ID:	KPHX
Apt Name:	PHOENIX SKY HARBOR INTL
City:	PHOENIX
State:	AZ
Proc ID:	MAXXO
	RWY 07R
Amdt #:	TWO
Date:	3/19/2012
Scale:	1:100,000

No	SEGMENT	OBSTRUCTION	ELEV
1	ICA	TRMSN TWR	1251
2	ICA	TRMSN TWR	1260
3	DEPARTURE	TOWER	1473
4	DEPARTURE	BLDG	1502
5	DEPARTURE	TOWER	1550
10	DEPARTURE	BLDG	1258

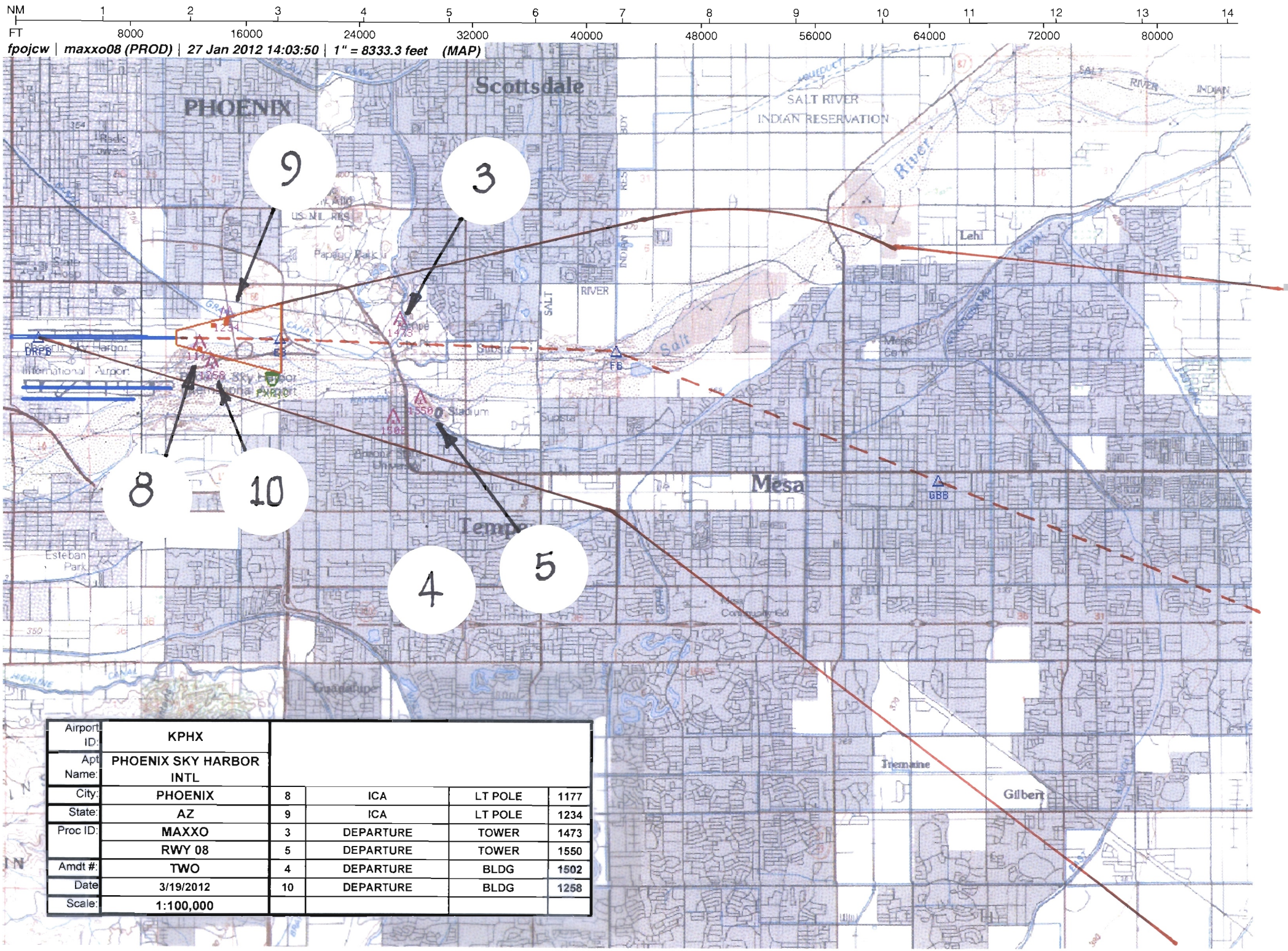

Airport ID:	KPHX				
Apt Name:	PHOENIX SKY HARBOR INTL				
City:	PHOENIX	8	ICA	LT POLE	1177
State:	AZ	9	ICA	LT POLE	1234
Proc ID:	MAXXO	3	DEPARTURE	TOWER	1473
	RWY 08	5	DEPARTURE	TOWER	1550
Amdt #:	TWO	4	DEPARTURE	BLDG	1502
Date	3/19/2012	10	DEPARTURE	BLDG	1258
Scale:	1:100,000				

fpojcw | maxxo25l (PROD) | 27 Jan 2012 14:40:38 | 1" = 8333.3 feet (MAP)

Airport ID:	KPHX
Apt Name:	PHOENIX SKY HARBOR INTL
City:	PHOENIX
State:	AZ
Proc ID:	MAXXO
	RWY 25L
Amdt #:	TWO
Date	3/19/2012
Scale:	1:100,000

No	SEGMENT	OBSTRUCTION	ELEV
1	ICA	SIGN	1170
2	ICA	LT POLE	1201
3	ICA	LT POLE	1172
4	DEPARTURE	TOWER	1240

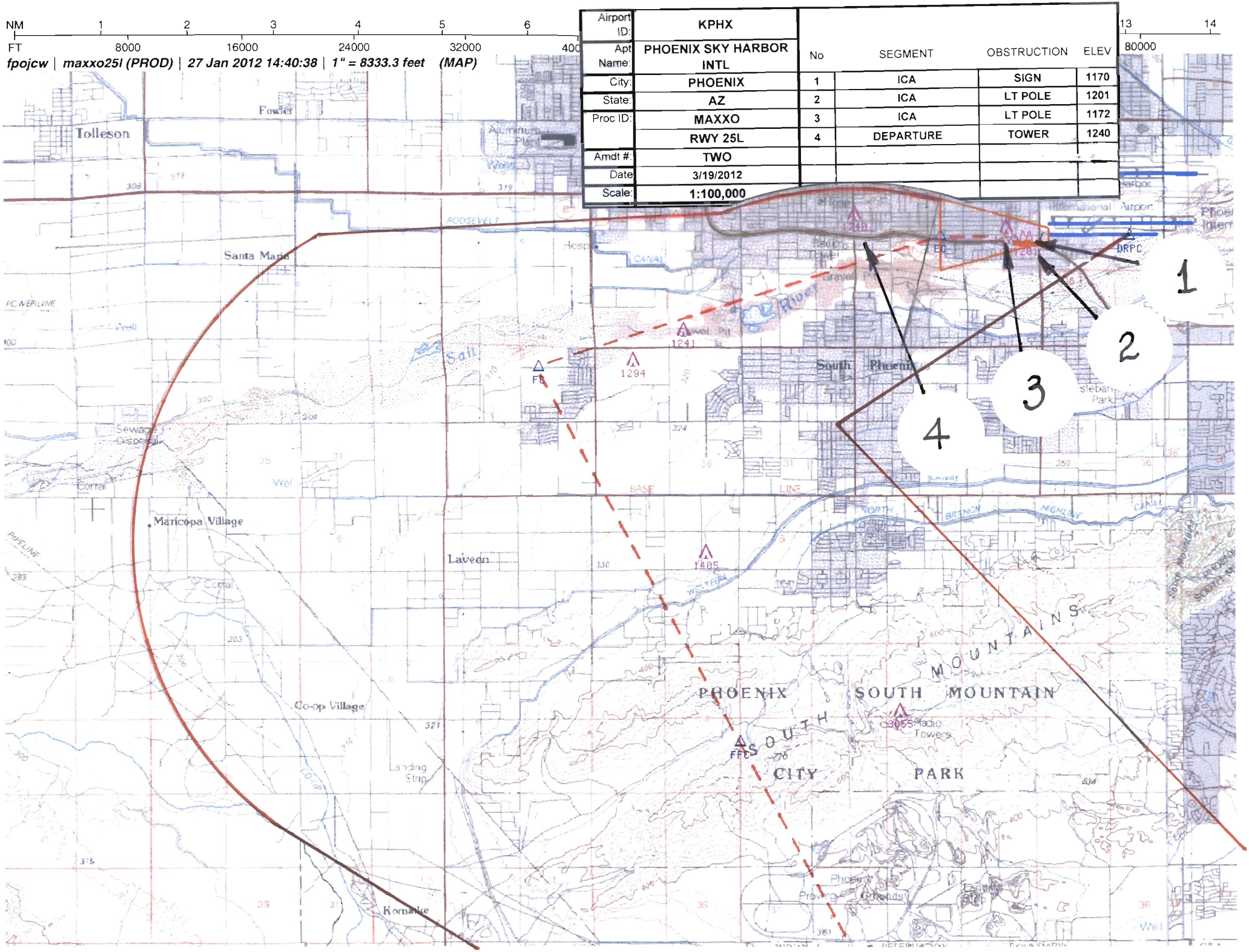

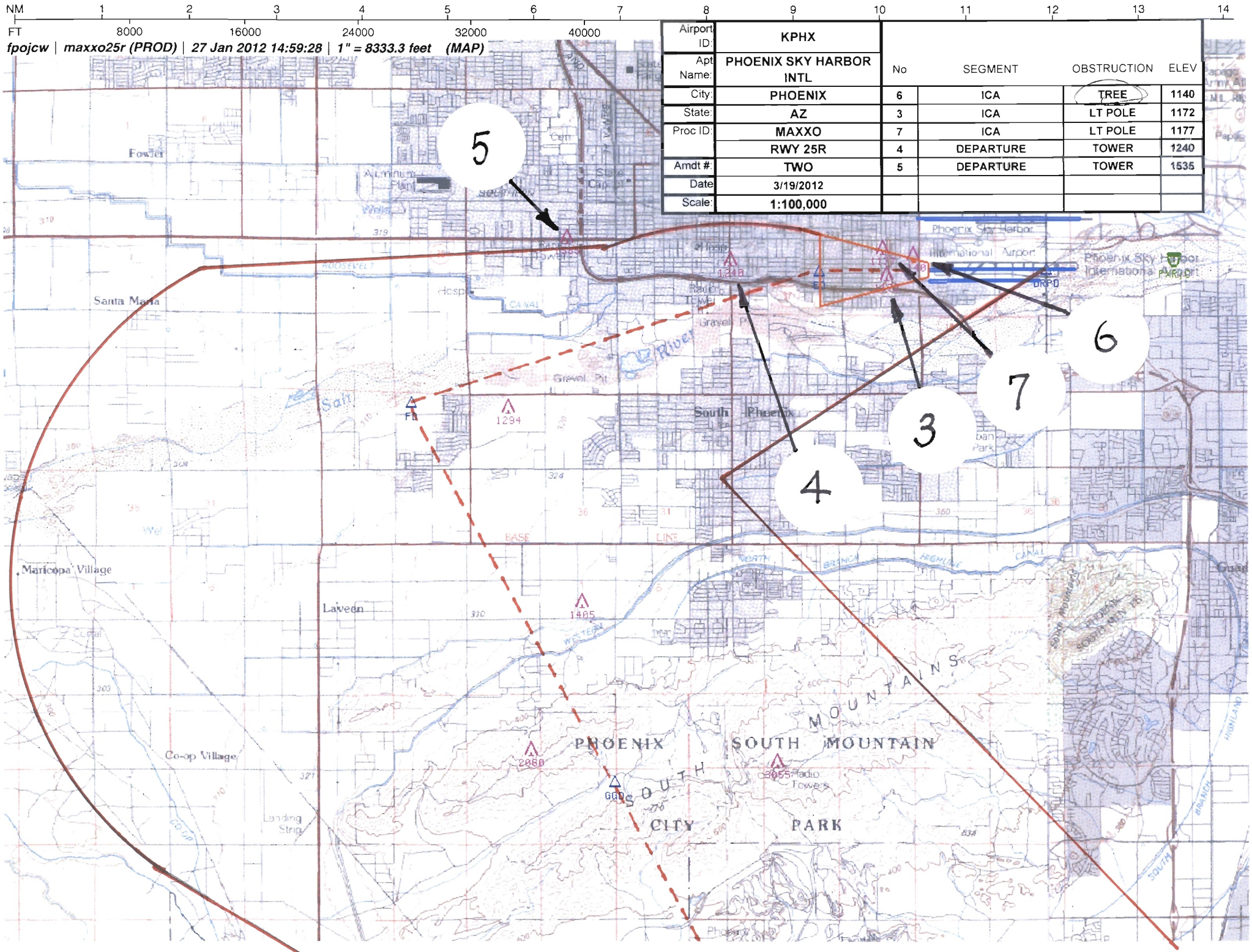

Airport ID:	KPHX
Apt Name:	PHOENIX SKY HARBOR INTL
City:	PHOENIX
State:	AZ
Proc ID:	MAXXO
	RWY 25R
Amdt #:	TWO
Date	3/19/2012
Scale:	1:100,000

No	SEGMENT	OBSTRUCTION	ELEV
6	ICA	TREE	1140
3	ICA	LT POLE	1172
7	ICA	LT POLE	1177
4	DEPARTURE	TOWER	1240
5	DEPARTURE	TOWER	1535

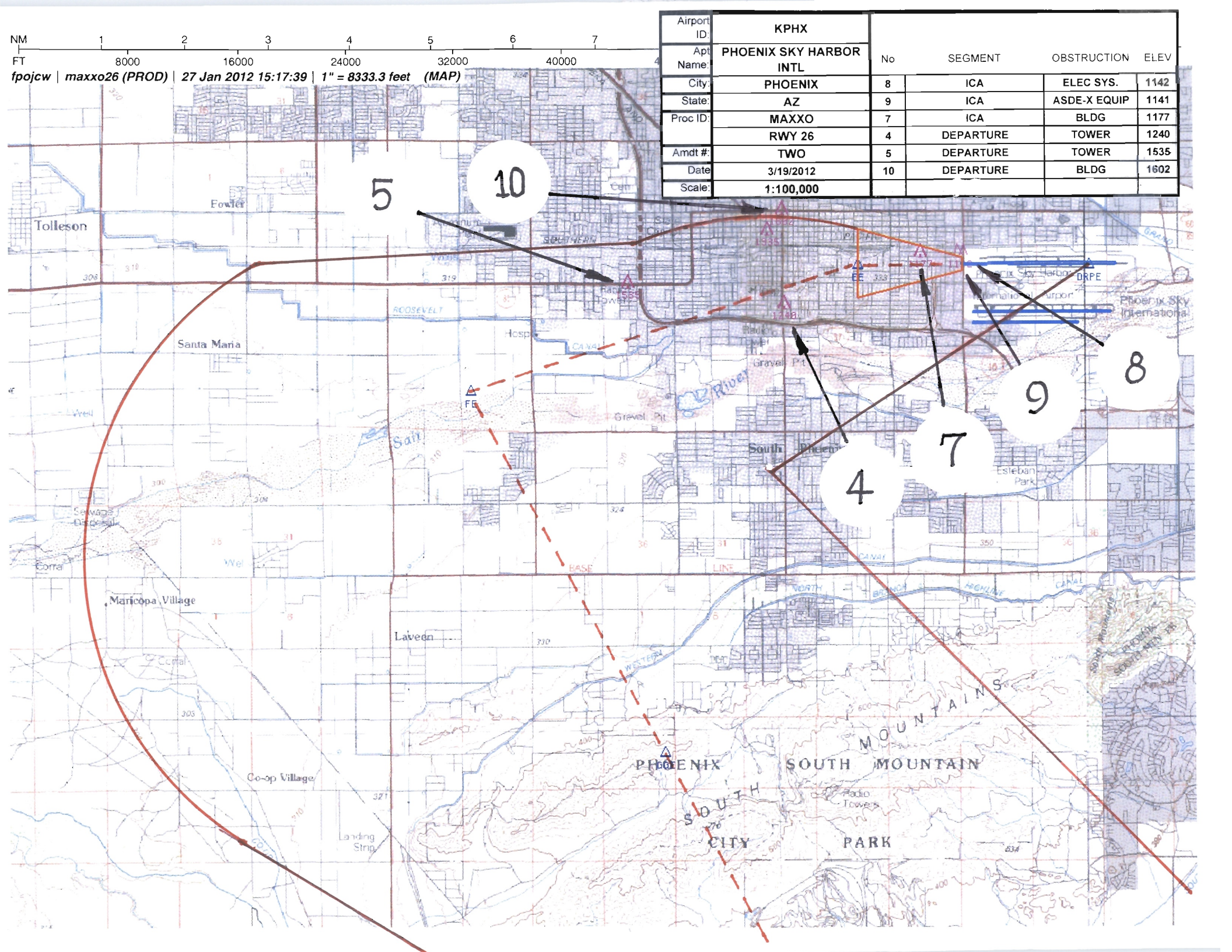

Airport ID:	KPHX
Apt Name:	PHOENIX SKY HARBOR INTL
City:	PHOENIX
State:	AZ
Proc ID:	MAXXO
	RWY 26
Amdt #:	TWO
Date	3/19/2012
Scale:	1:100,000

No	SEGMENT	OBSTRUCTION	ELEV
8	ICA	ELEC SYS.	1142
9	ICA	ASDE-X EQUIP	1141
7	ICA	BLDG	1177
4	DEPARTURE	TOWER	1240
5	DEPARTURE	TOWER	1535
10	DEPARTURE	BLDG	1602

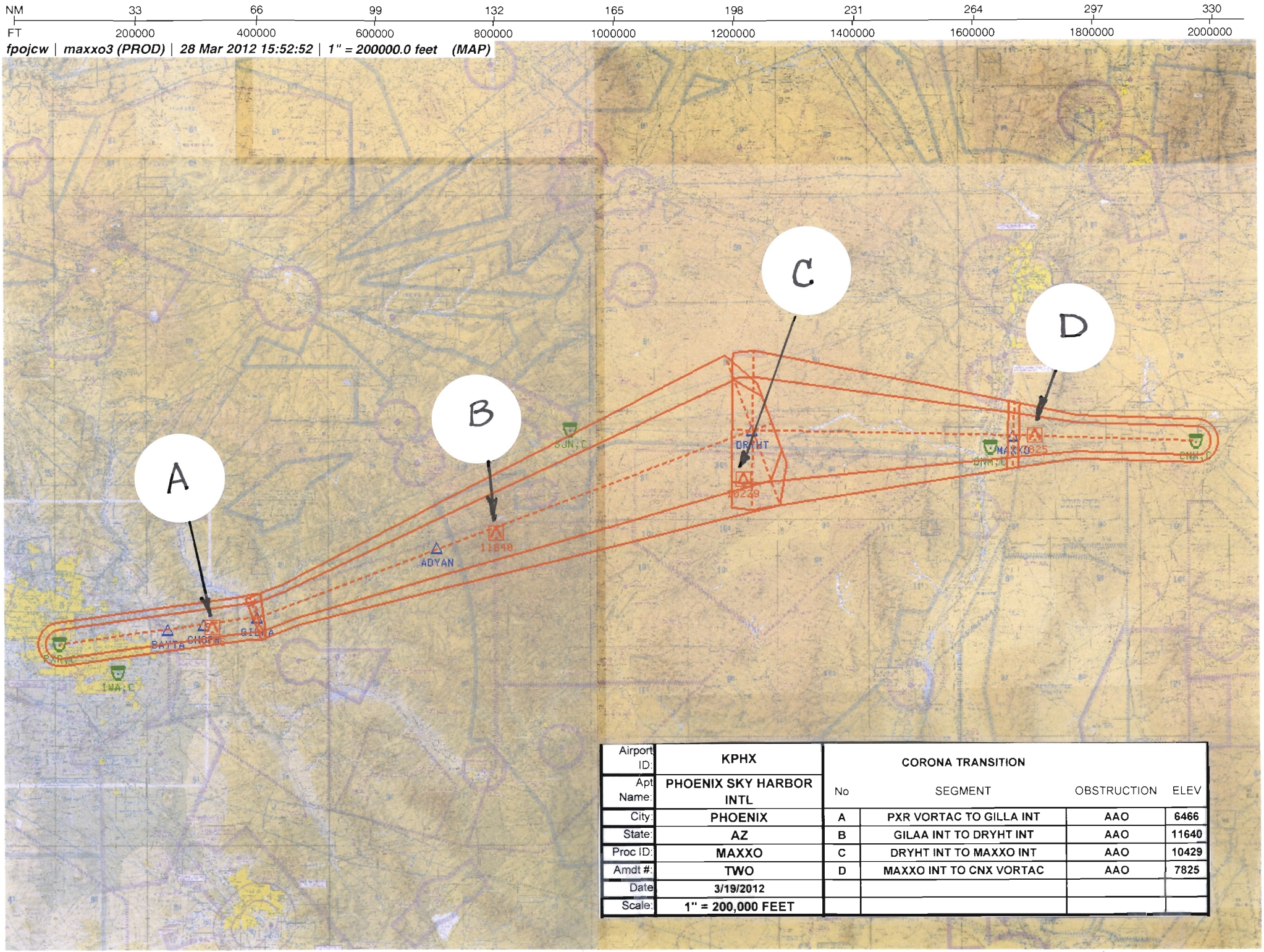

Airport ID:	KPHX
Apt Name:	PHOENIX SKY HARBOR INTL
City:	PHOENIX
State:	AZ
Proc ID:	MAXXO
Amdt #:	TWO
Date	3/19/2012
Scale:	1" = 200,000 FEET

CORONA TRANSITION

No	SEGMENT	OBSTRUCTION	ELEV
A	PXR VORTAC TO GILLA INT	AAO	6466
B	GILAA INT TO DRYHT INT	AAO	11640
C	DRYHT INT TO MAXXO INT	AAO	10429
D	MAXXO INT TO CNX VORTAC	AAO	7825

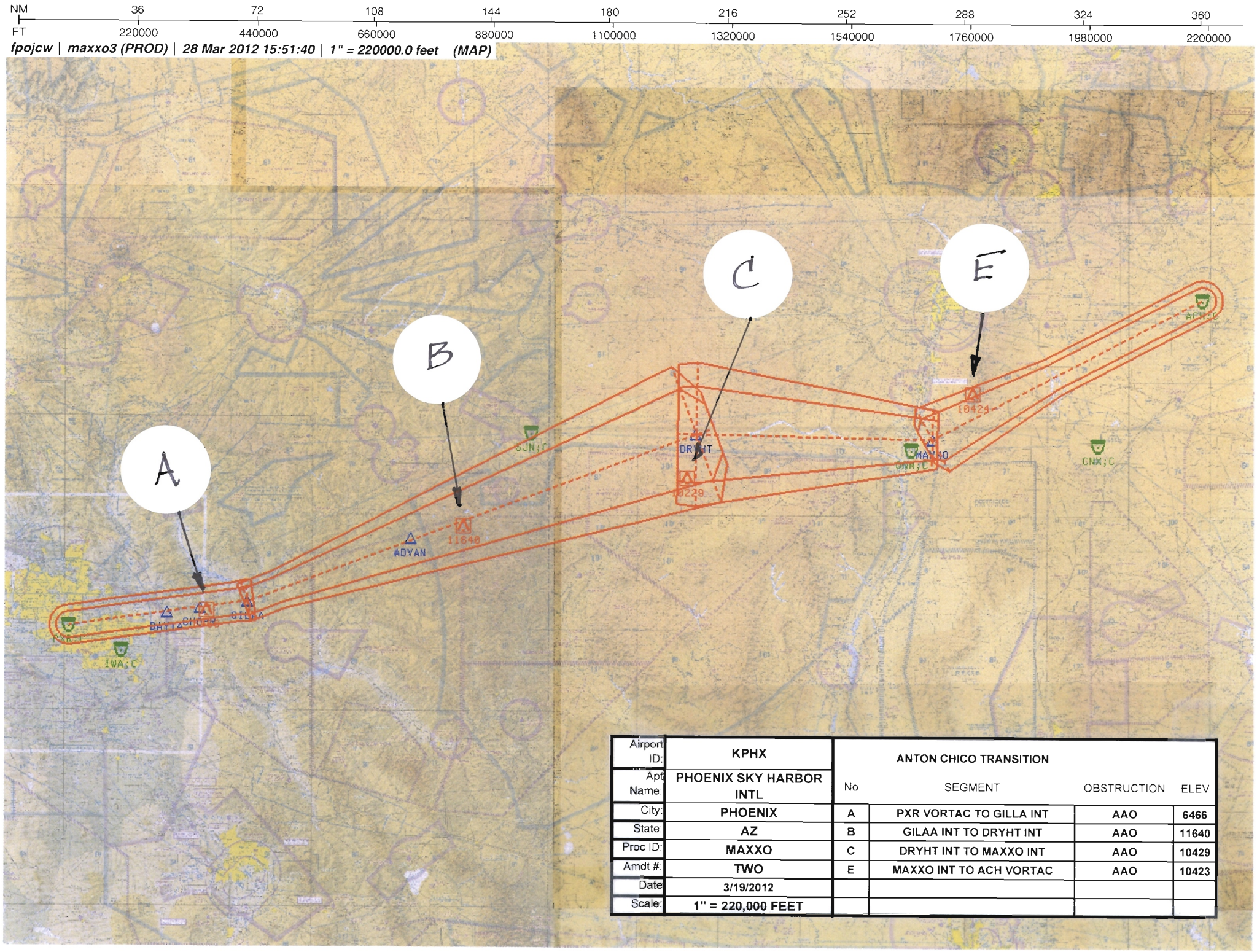

Airport ID:	KPHX
Apt Name:	PHOENIX SKY HARBOR INTL
City:	PHOENIX
State:	AZ
Proc ID:	MAXXO
Amdt #:	TWO
Date	3/19/2012
Scale:	1" = 220,000 FEET

ANTON CHICO TRANSITION

No	SEGMENT	OBSTRUCTION	ELEV
A	PXR VORTAC TO GILLA INT	AAO	6466
B	GILAA INT TO DRYHT INT	AAO	11640
C	DRYHT INT TO MAXXO INT	AAO	10429
E	MAXXO INT TO ACH VORTAC	AAO	10423