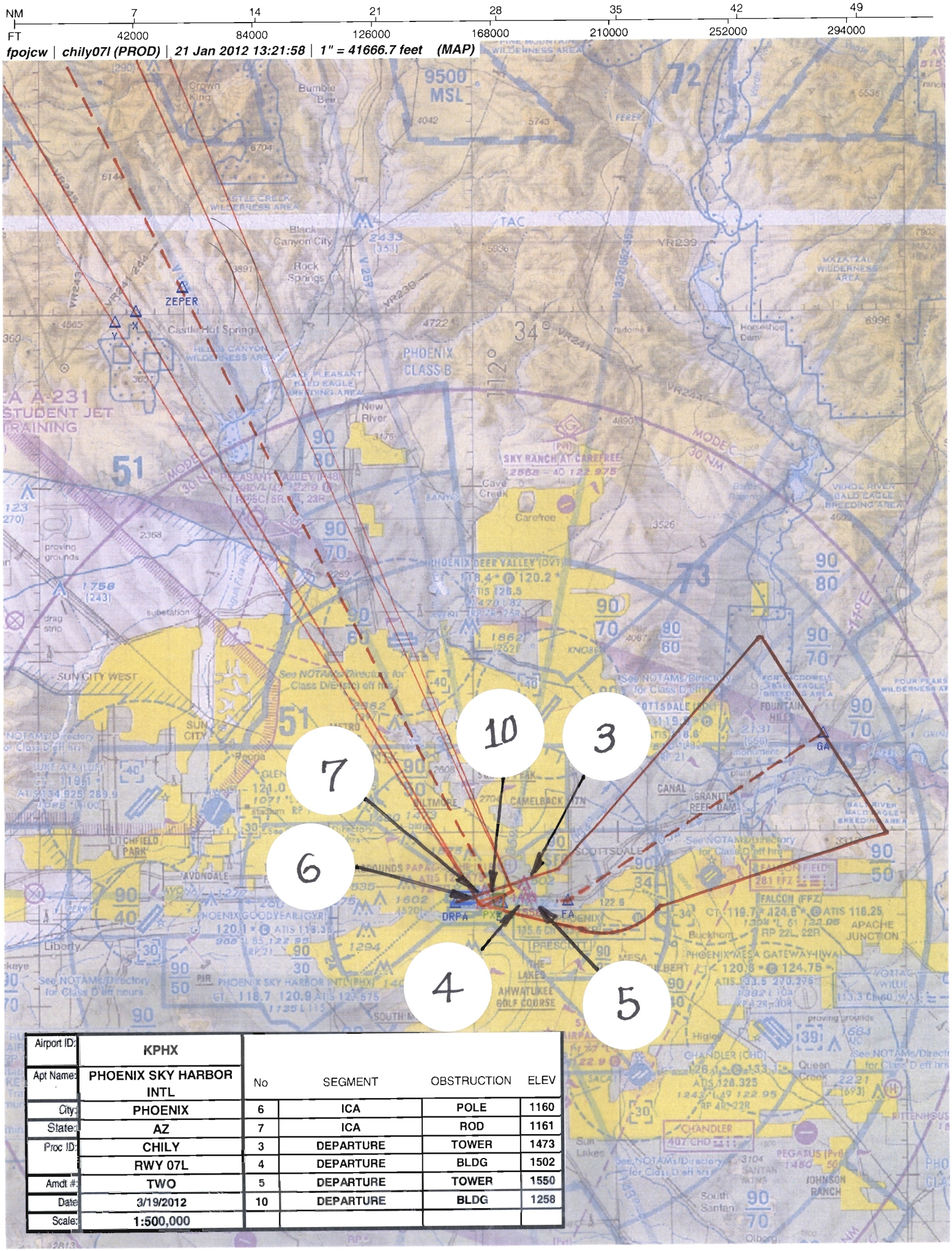

Airport ID:	KPHX				
Apt Name:	PHOENIX SKY HARBOR INTL	No	SEGMENT	OBSTRUCTION	ELEV
City:	PHOENIX	6	ICA	POLE	1160
State:	AZ	7	ICA	ROD	1161
Proc ID:	CHILY	3	DEPARTURE	TOWER	1473
	RWY 07L	4	DEPARTURE	BLDG	1502
Amdt #:	TWO	5	DEPARTURE	TOWER	1550
Date:	3/19/2012	10	DEPARTURE	BLDG	1258
Scale:	1:500,000				

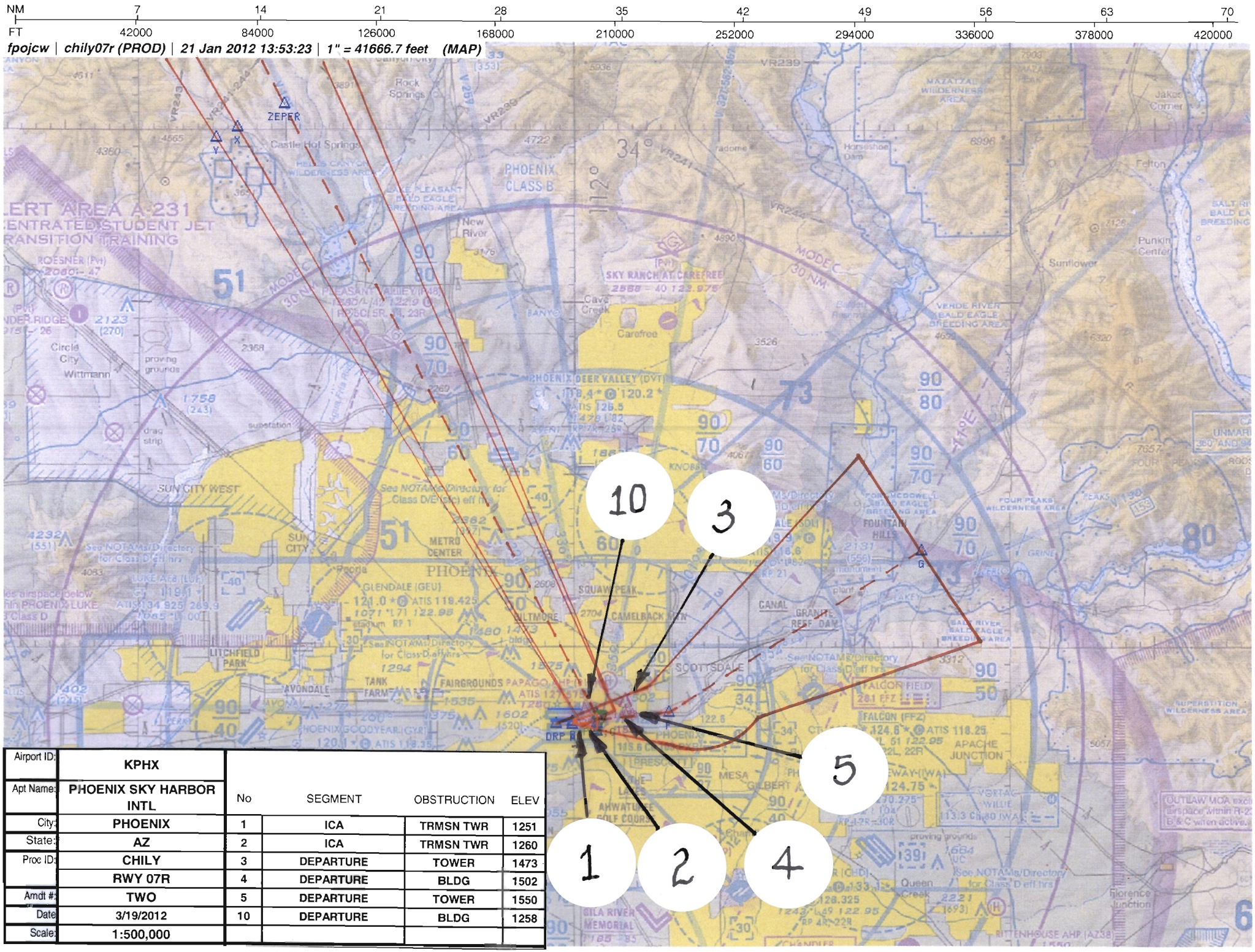

Airport ID:	KPHX				
Apt Name:	PHOENIX SKY HARBOR INTL	No	SEGMENT	OBSTRUCTION	ELEV
City:	PHOENIX	1	ICA	TRMSN TWR	1251
State:	AZ	2	ICA	TRMSN TWR	1260
Proc ID:	CHILY	3	DEPARTURE	TOWER	1473
	RWY 07R	4	DEPARTURE	BLDG	1502
Amdt #:	TWO	5	DEPARTURE	TOWER	1550
Date:	3/19/2012	10	DEPARTURE	BLDG	1258
Scale:	1:500,000				

NM 7 14 21 28 35 42 49 56 63 70

FT 42000 84000 126000 168000 210000 252000 294000 336000 378000 420000

fpojcw | chily08 (PROD) | 24 Jan 2012 13:00:04 | 1" = 41666.7 feet (MAP)

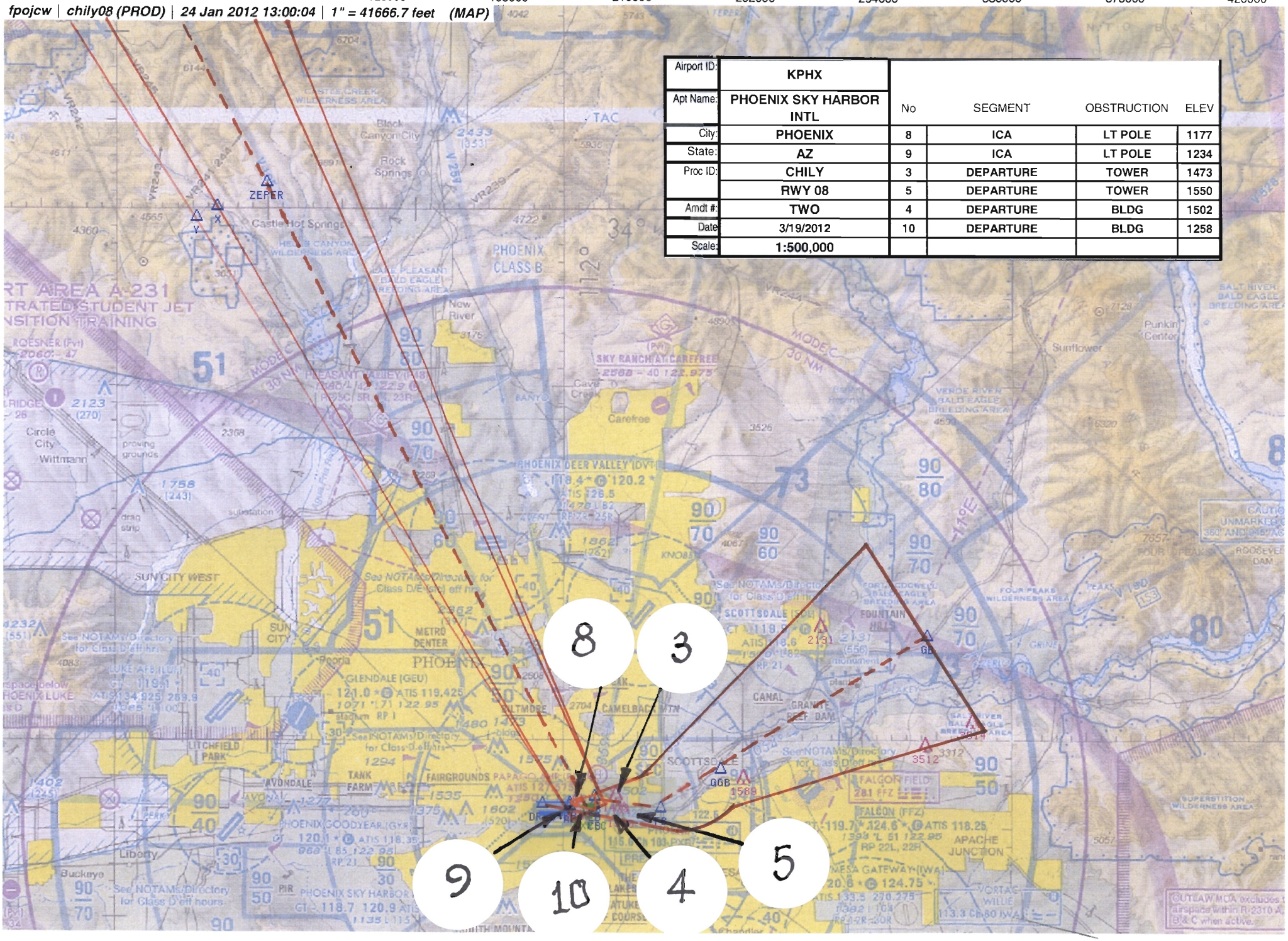

Airport ID:	KPHX				
Apt Name:	PHOENIX SKY HARBOR INTL	No	SEGMENT	OBSTRUCTION	ELEV
City:	PHOENIX	8	ICA	LT POLE	1177
State:	AZ	9	ICA	LT POLE	1234
Proc ID:	CHILY	3	DEPARTURE	TOWER	1473
	RWY 08	5	DEPARTURE	TOWER	1550
Amdt #:	TWO	4	DEPARTURE	BLDG	1502
Date:	3/19/2012	10	DEPARTURE	BLDG	1258
Scale:	1:500,000				

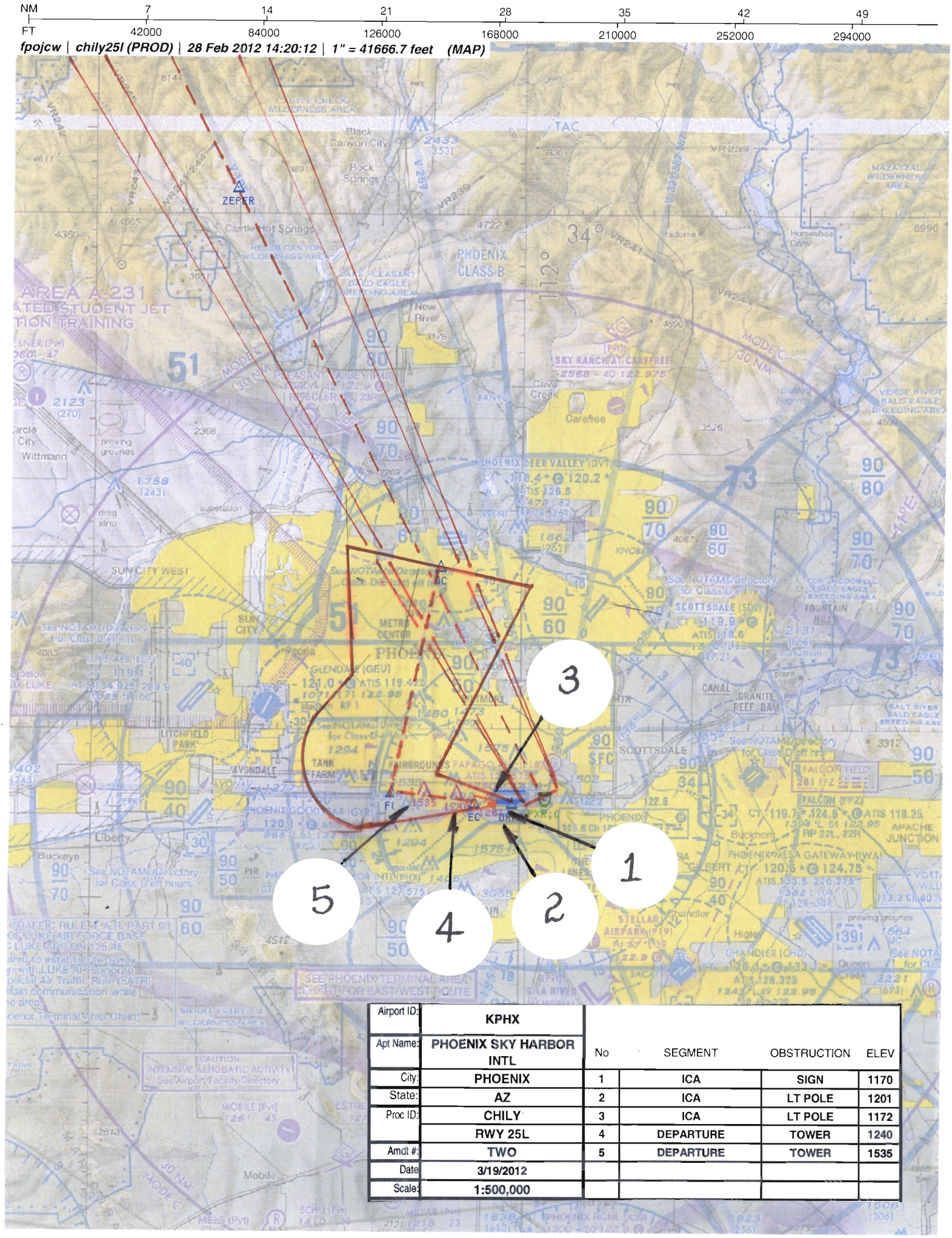

Airport ID:	KPHX				
Apt Name:	PHOENIX SKY HARBOR INTL	No	SEGMENT	OBSTRUCTION	ELEV
City:	PHOENIX	1	ICA	SIGN	1170
State:	AZ	2	ICA	LT POLE	1201
Proc ID:	CHILY	3	ICA	LT POLE	1172
	RWY 25L	4	DEPARTURE	TOWER	1240
Amdt #:	TWO	5	DEPARTURE	TOWER	1535
Date	3/19/2012				
Scale:	1:500,000				

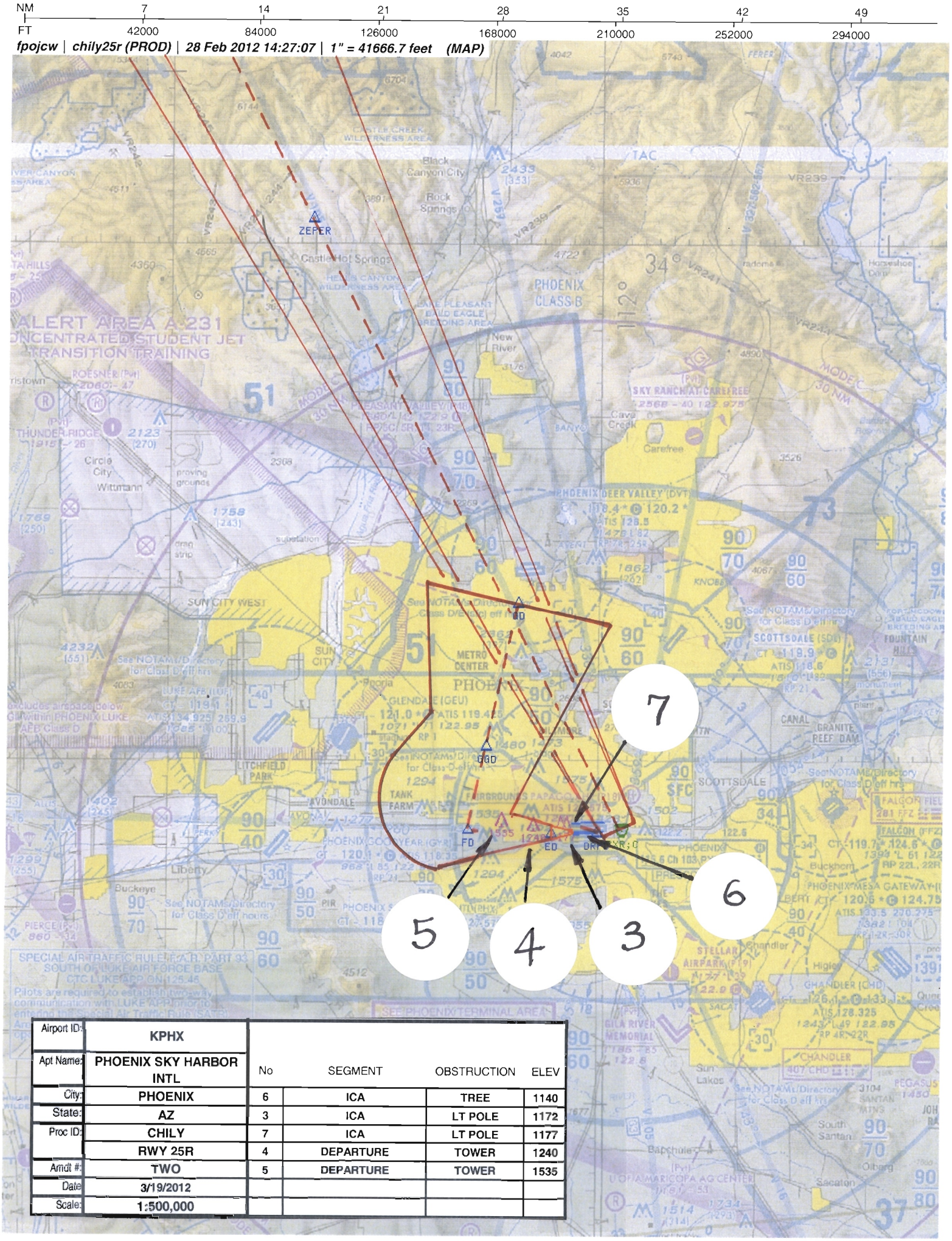

Airport ID:	KPHX				
Apt Name:	PHOENIX SKY HARBOR INTL	No	SEGMENT	OBSTRUCTION	ELEV
City:	PHOENIX	6	ICA	TREE	1140
State:	AZ	3	ICA	LT POLE	1172
Proc ID:	CHILY	7	ICA	LT POLE	1177
	RWY 25R	4	DEPARTURE	TOWER	1240
Amdt #:	TWO	5	DEPARTURE	TOWER	1535
Date:	3/19/2012				
Scale:	1:500,000				

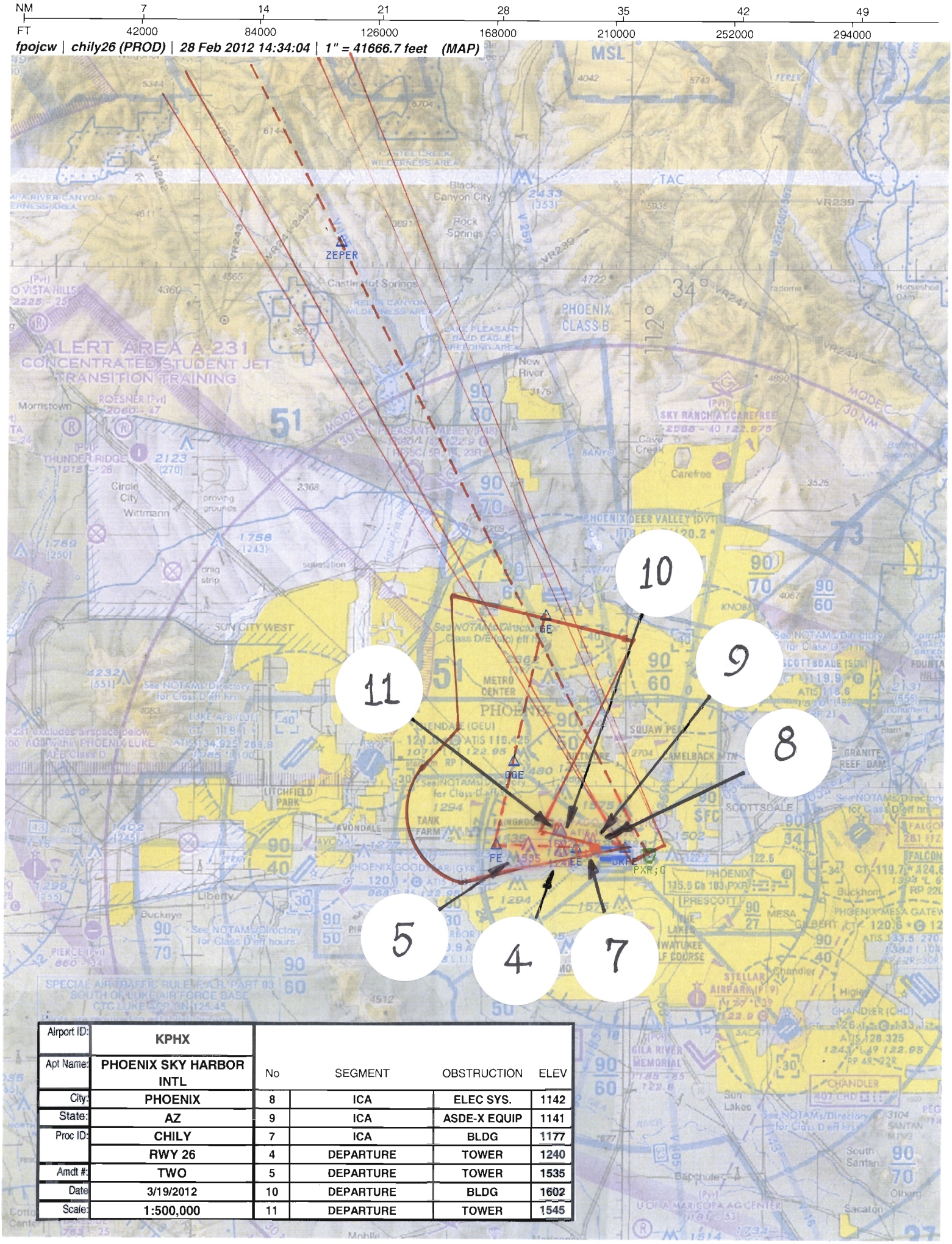

Airport ID:	KPHX				
Apt Name:	PHOENIX SKY HARBOR INTL	No	SEGMENT	OBSTRUCTION	ELEV
City:	PHOENIX	8	ICA	ELEC SYS.	1142
State:	AZ	9	ICA	ASDE-X EQUIP	1141
Proc ID:	CHILY	7	ICA	BLDG	1177
	RWY 26	4	DEPARTURE	TOWER	1240
Amdt #:	TWO	5	DEPARTURE	TOWER	1535
Date:	3/19/2012	10	DEPARTURE	BLDG	1602
Scale:	1:500,000	11	DEPARTURE	TOWER	1545

NM 1 2 3 4 5 6 7 8 9 10 11 12 13 14

FT 8000 16000 24000 32000 40000 48000 56000 64000 72000 80000

fpojcw | chily07l (PROD) | 21 Jan 2012 13:15:49 | 1" = 8333.3 feet (MAP)

Airport ID:	KPHX				
Apt Name:	PHOENIX SKY HARBOR INTL	No	SEGMENT	OBSTRUCTION	ELEV
City:	PHOENIX	6	ICA	POLE	1160
State:	AZ	7	ICA	ROD	1161
Proc ID:	CHILY	3	DEPARTURE	TOWER	1473
	RWY 07L	4	DEPARTURE	BLDG	1502
Amdt #:	TWO	5	DEPARTURE	TOWER	1550
Date:	3/19/2012	10	DEPARTURE	BLDG	1258
Scale:	1:100,000				

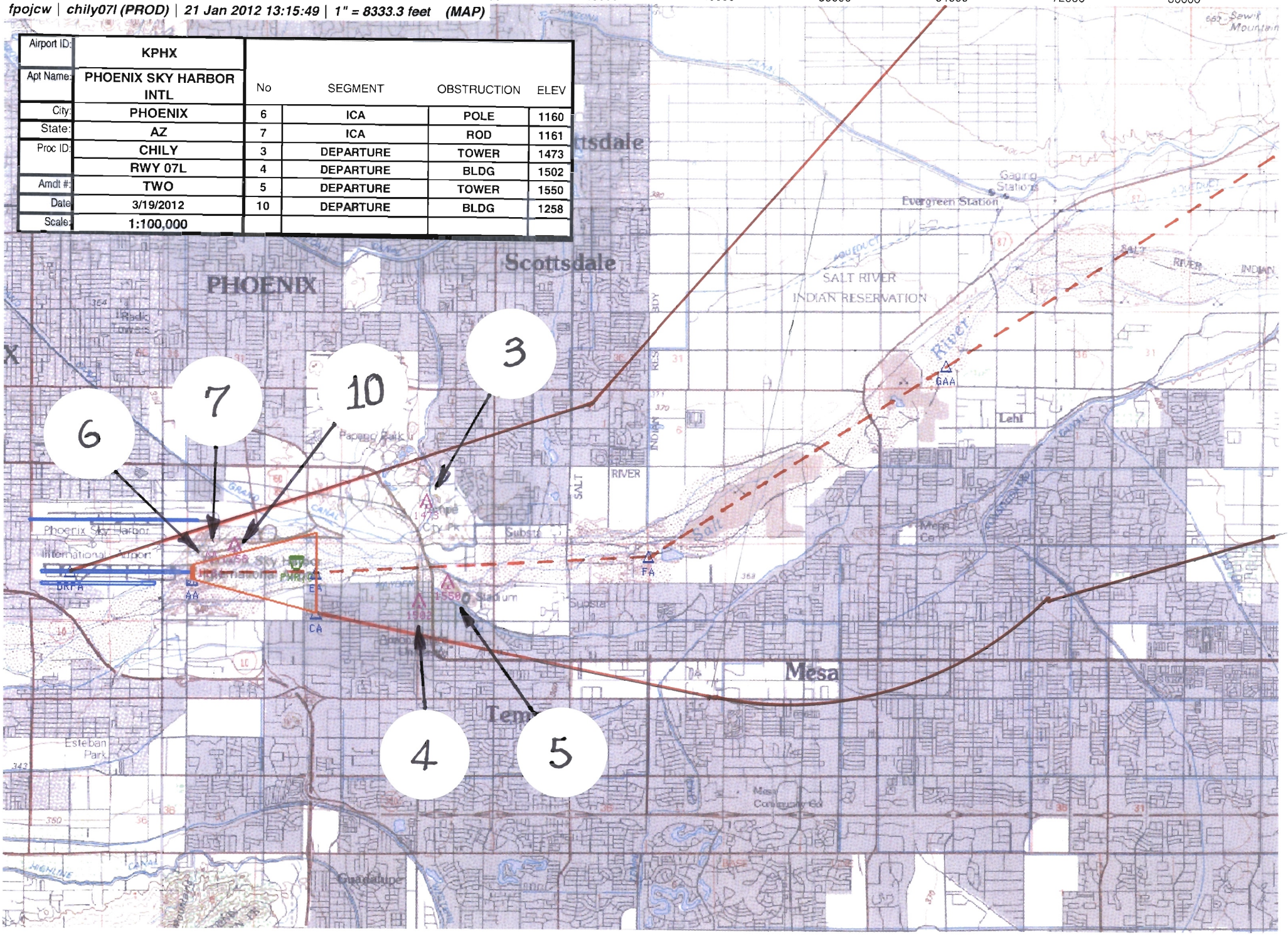

NM 1 2 3 4 5 6 7 8 9 10 11 12 13 14

FT 8000 16000 24000 32000 40000 48000 56000 64000 72000 80000

fpojcw | chily07r (PROD) | 21 Jan 2012 13:52:25 | 1" = 8333.3 feet (MAP)

Airport ID:	KPHX				
Apt Name:	PHOENIX SKY HARBOR INTL	No	SEGMENT	OBSTRUCTION	ELEV
City:	PHOENIX	1	ICA	TRMSN TWR	1251
State:	AZ	2	ICA	TRMSN TWR	1260
Proc ID:	CHILY	3	DEPARTURE	TOWER	1473
	RWY 07R	4	DEPARTURE	BLDG	1502
Amdt #:	TWO	5	DEPARTURE	TOWER	1550
Date:	3/19/2012	10	DEPARTURE	BLDG	1258
Scale:	1:100,000				

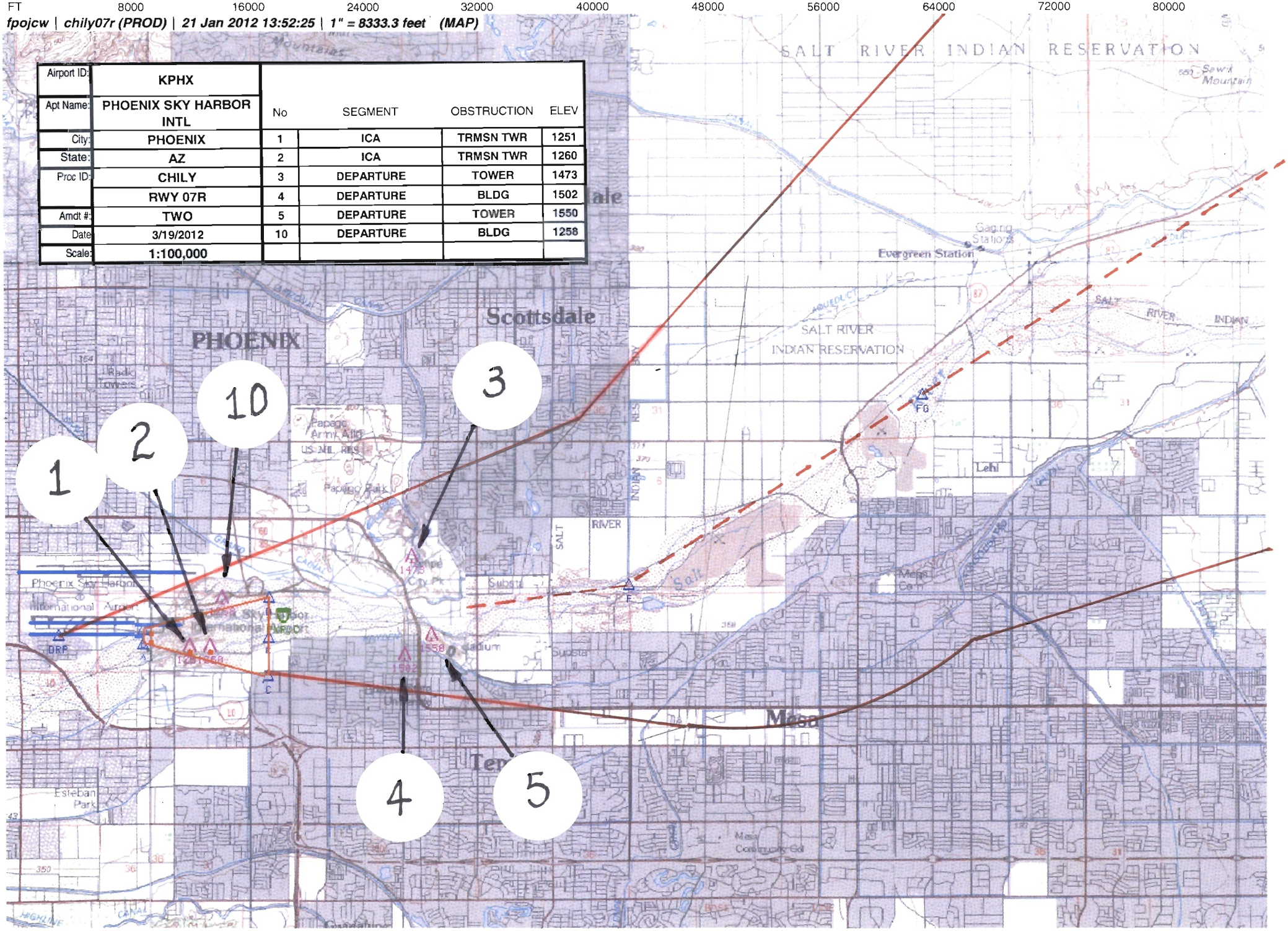

NM 1 2 3 4 5 6 7 8 9 10 11 12 13 14

FT 8000 16000 24000 32000 40000 48000 56000 64000 72000 80000

fpojcw | chily08 (PROD) | 24 Jan 2012 12:58:15 | 1" = 8333.3 feet (MAP)

Airport ID:	KPHX				
Apt Name:	PHOENIX SKY HARBOR INTL				
City:	PHOENIX	8	ICA	LT POLE	1177
State:	AZ	9	ICA	LT POLE	1234
Proc ID:	CHILY	3	DEPARTURE	TOWER	1473
	RWY 08	5	DEPARTURE	TOWER	1550
Amdt #:	TWO	4	DEPARTURE	BLDG	1502
Date:	3/19/2012	10	DEPARTURE	BLDG	1258
Scale:	1:100,000				

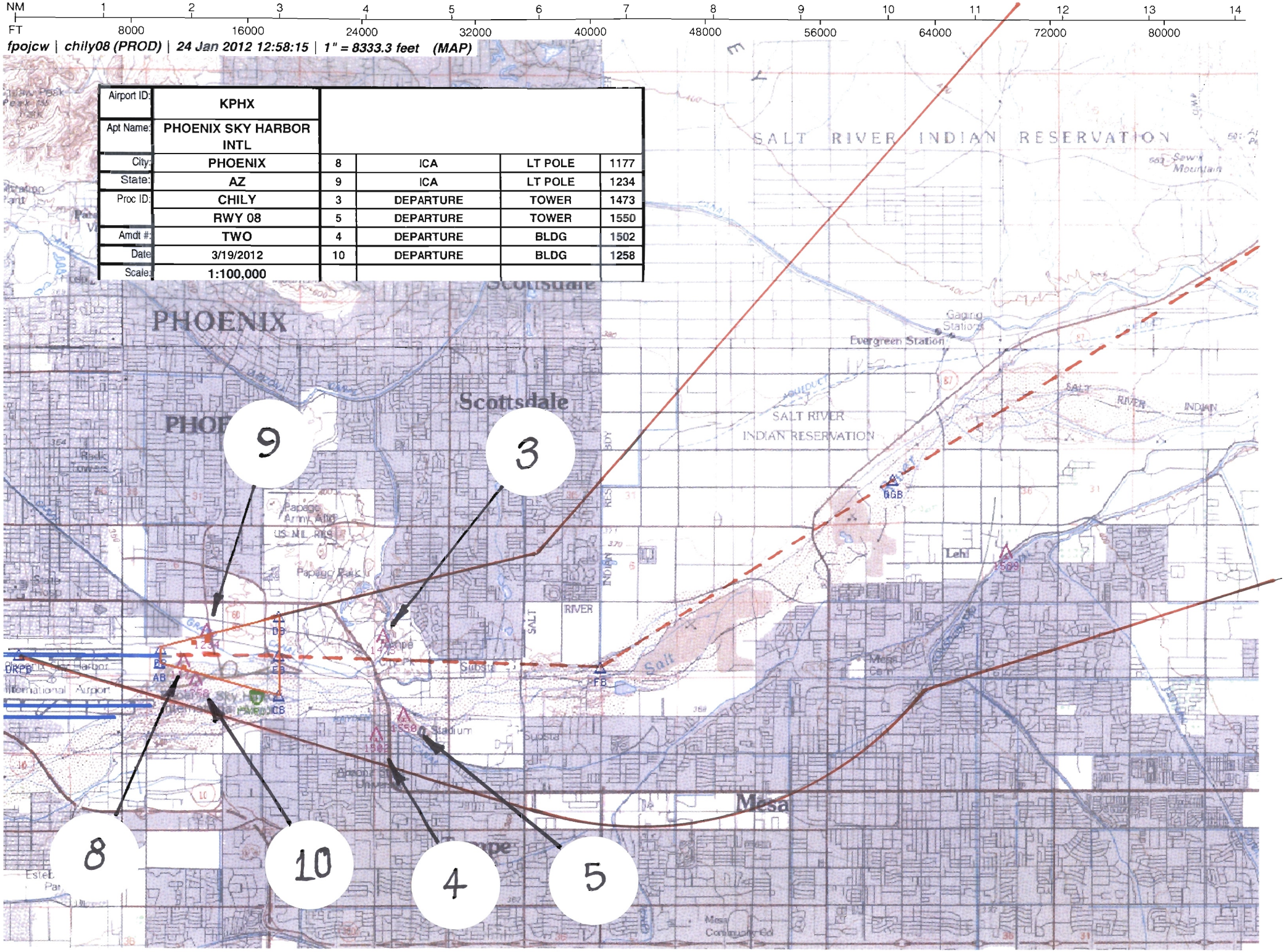

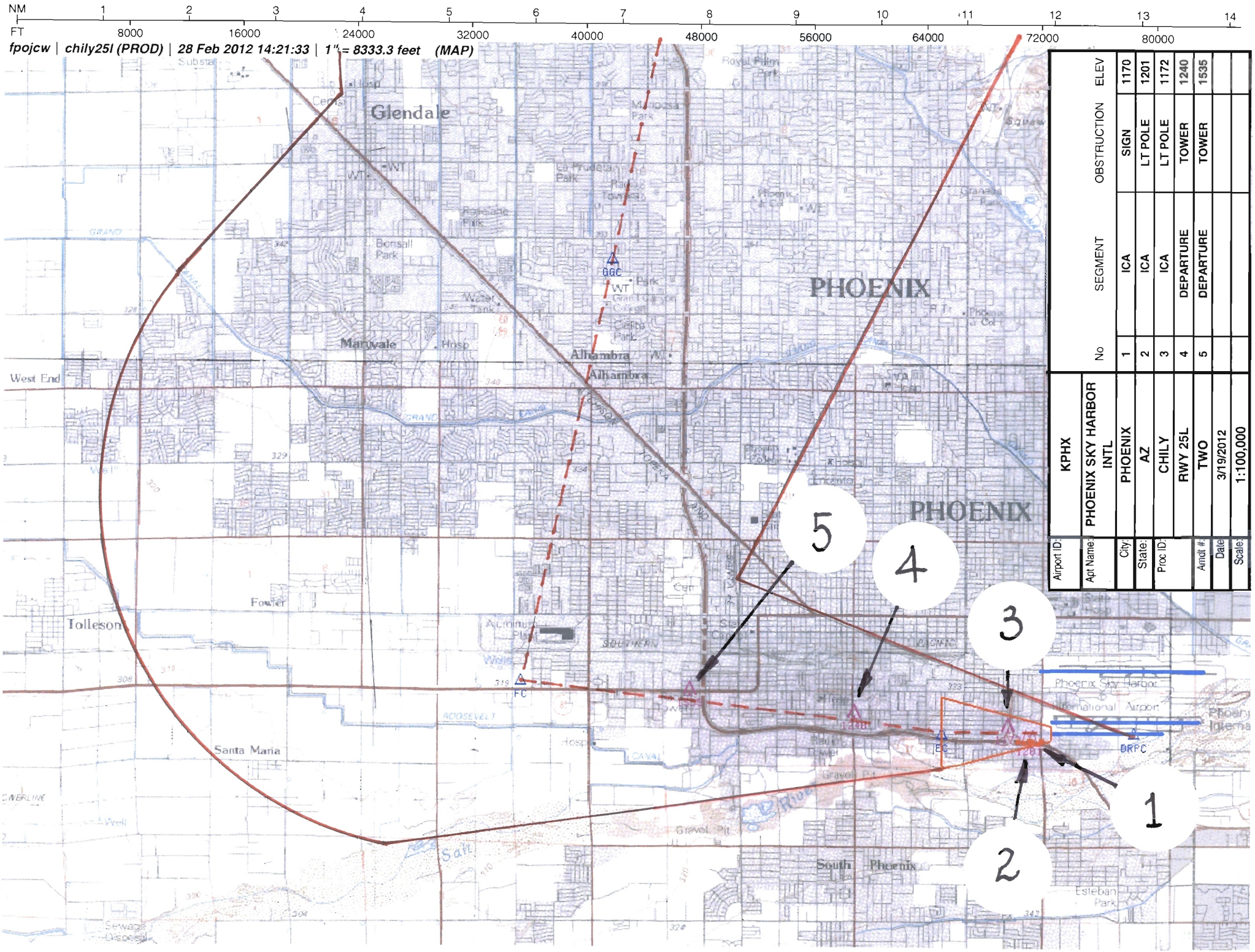
NM 1 2 3 4 5 6 7 8 9 10 11 12 13 14
FT 8000 16000 24000 32000 40000 48000 56000 64000 72000 80000
fpojcw | chily25l (PROD) | 28 Feb 2012 14:21:33 | 1"= 8333.3 feet (MAP)
Airport ID: KPHX
Apt Name: PHOENIX SKY HARBOR INTL
City: PHOENIX
State: AZ
Proc ID: CHILY
RWY 25L
Airdt #: TWO
Date: 3/19/2012
Scale: 1:100,000
No SEGMENT OBSTRUCTION ELEV
1 ICA SIGN 1170
2 ICA LT POLE 1201
3 ICA LT POLE 1172
4 DEPARTURE TOWER 1240
5 DEPARTURE TOWER 1535
1
2
3
4
5
Glendale
PHOENIX
PHOENIX
Maryvale
Alhambra
West End
Tolleson
Fowler
Santa Maria
South Phoenix
Phoenix Sky Harbor International Airport
GGC
FC
DRPC

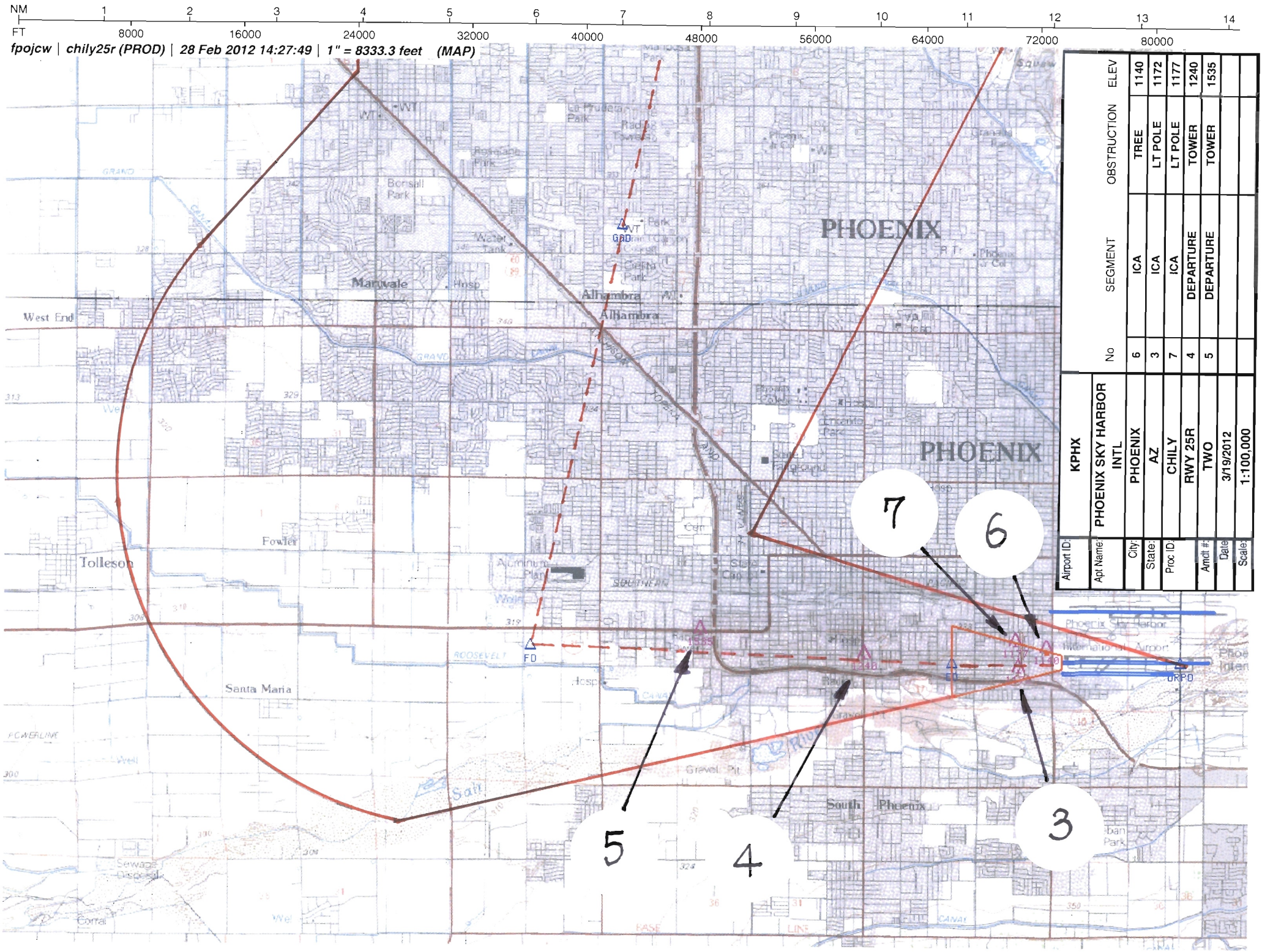
NM 1 2 3 4 5 6 7 8 9 10 11 12 13 14
FT 8000 16000 24000 32000 40000 48000 56000 64000 72000 80000
fpojcw | chily25r (PROD) | 28 Feb 2012 14:27:49 | 1" = 8333.3 feet (MAP)
PHOENIX
PHOENIX
Maryvale
Alhambra
West End
Tolleson
Fowler
Santa Maria
South Phoenix
Phoenix Sky Harbor International Airport
7
6
5
4
3
Airport ID: KPHX
Apt Name: PHOENIX SKY HARBOR INTL
City: PHOENIX
State: AZ
Proc ID: CHILY
RWY 25R
Amdt #: TWO
Date: 3/19/2012
Scale: 1:100,000
No | SEGMENT | OBSTRUCTION | ELEV
6 | ICA | TREE | 1140
3 | ICA | LT POLE | 1172
7 | ICA | LT POLE | 1177
4 | DEPARTURE | TOWER | 1240
5 | DEPARTURE | TOWER | 1535

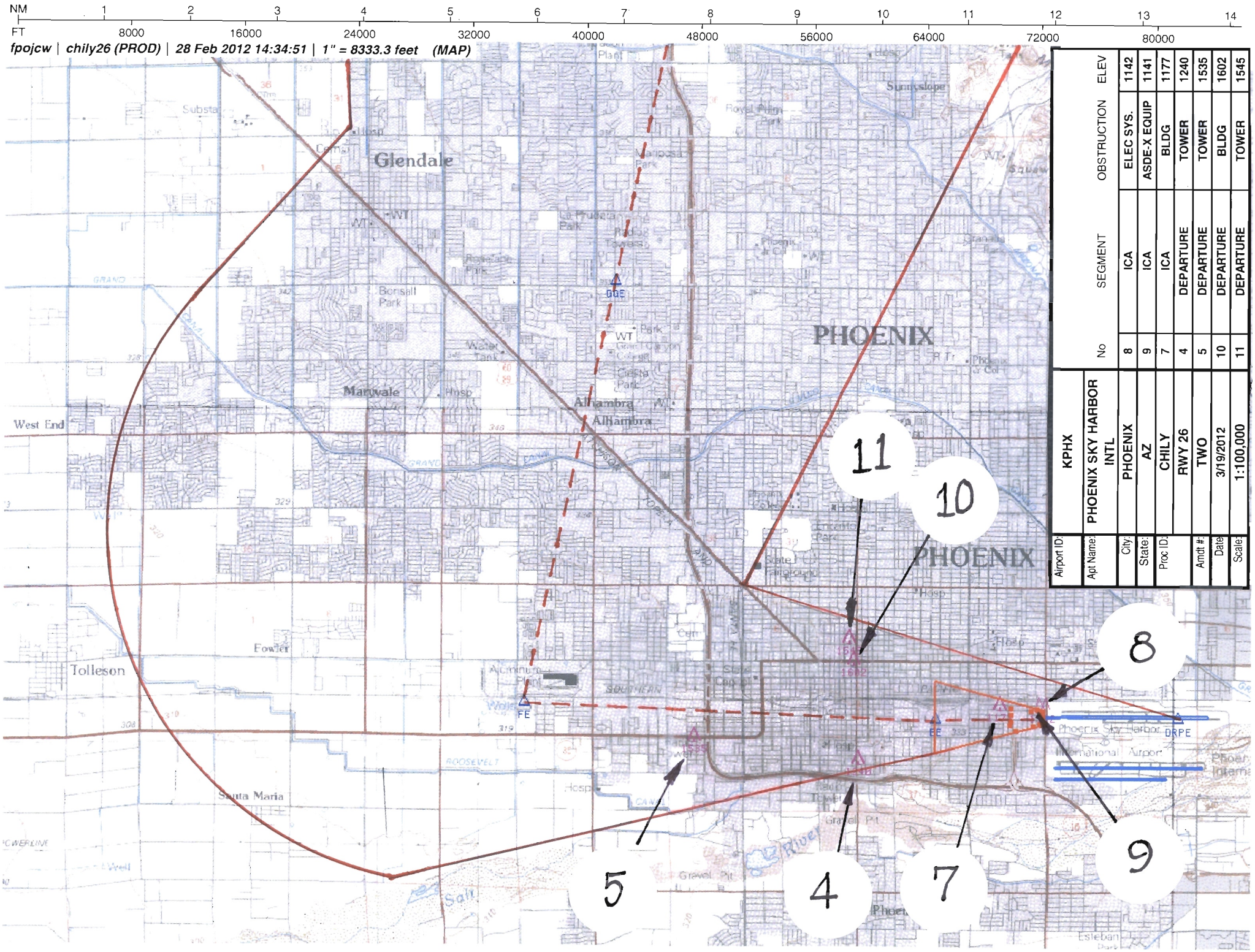
NM 1 2 3 4 5 6 7 8 9 10 11 12 13 14
FT 8000 16000 24000 32000 40000 48000 56000 64000 72000 80000
fpojcw | chily26 (PROD) | 28 Feb 2012 14:34:51 | 1" = 8333.3 feet (MAP)
Glendale
PHOENIX
PHOENIX
Alhambra
Maryvale
West End
Tolleson
Fowler
Santa Maria
Phoenix Sky Harbor International Airport
5
4
7
9
8
10
11
Airport ID: KPHX
Apt Name: PHOENIX SKY HARBOR INTL
City: PHOENIX
State: AZ
Proc ID: CHILY
RWY 26
Amdt #: TWO
Date: 3/19/2012
Scale: 1:100,000
No
SEGMENT
OBSTRUCTION
ELEV
8 ICA ELEC SYS. 1142
9 ICA ASDE-X EQUIP 1141
7 ICA BLDG 1177
4 DEPARTURE TOWER 1240
5 DEPARTURE TOWER 1535
10 DEPARTURE BLDG 1602
11 DEPARTURE TOWER 1545

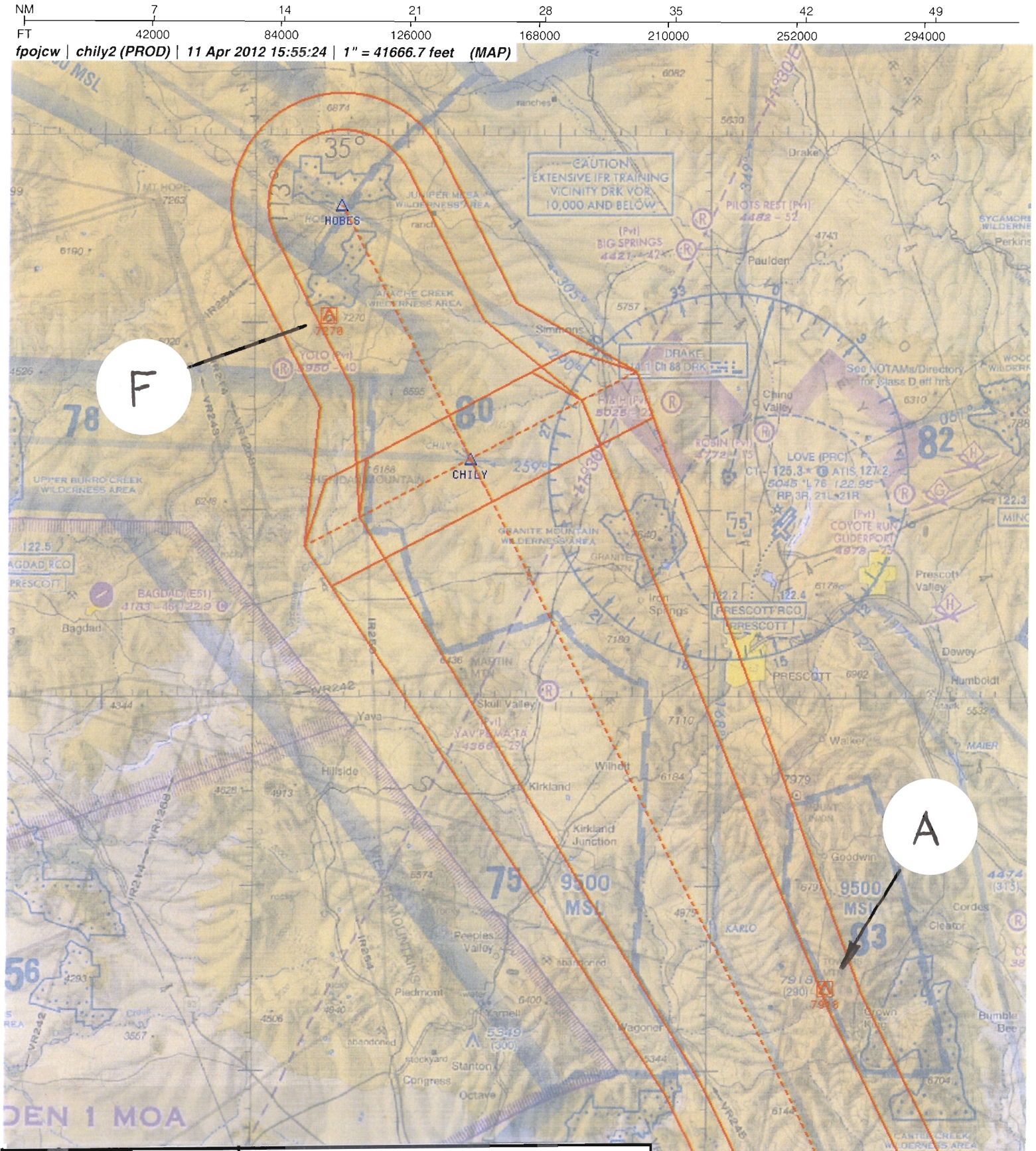

Airport ID:	KPHX
Apt Name:	PHOENIX SKY HARBOR INTL
City:	PHOENIX
State:	AZ
Proc ID:	CHILY
Amdt #:	TWO
Date	3/19/2012
Scale:	1" = 41666.7 FEET

HOBES TRANSITION

No	SEGMENT	OBSTRUCTION	ELEV
A	ZEPER INT TO CHILY INT	TOWER	7918
F	CHILY INT TO HOBES INT	AAO	7270

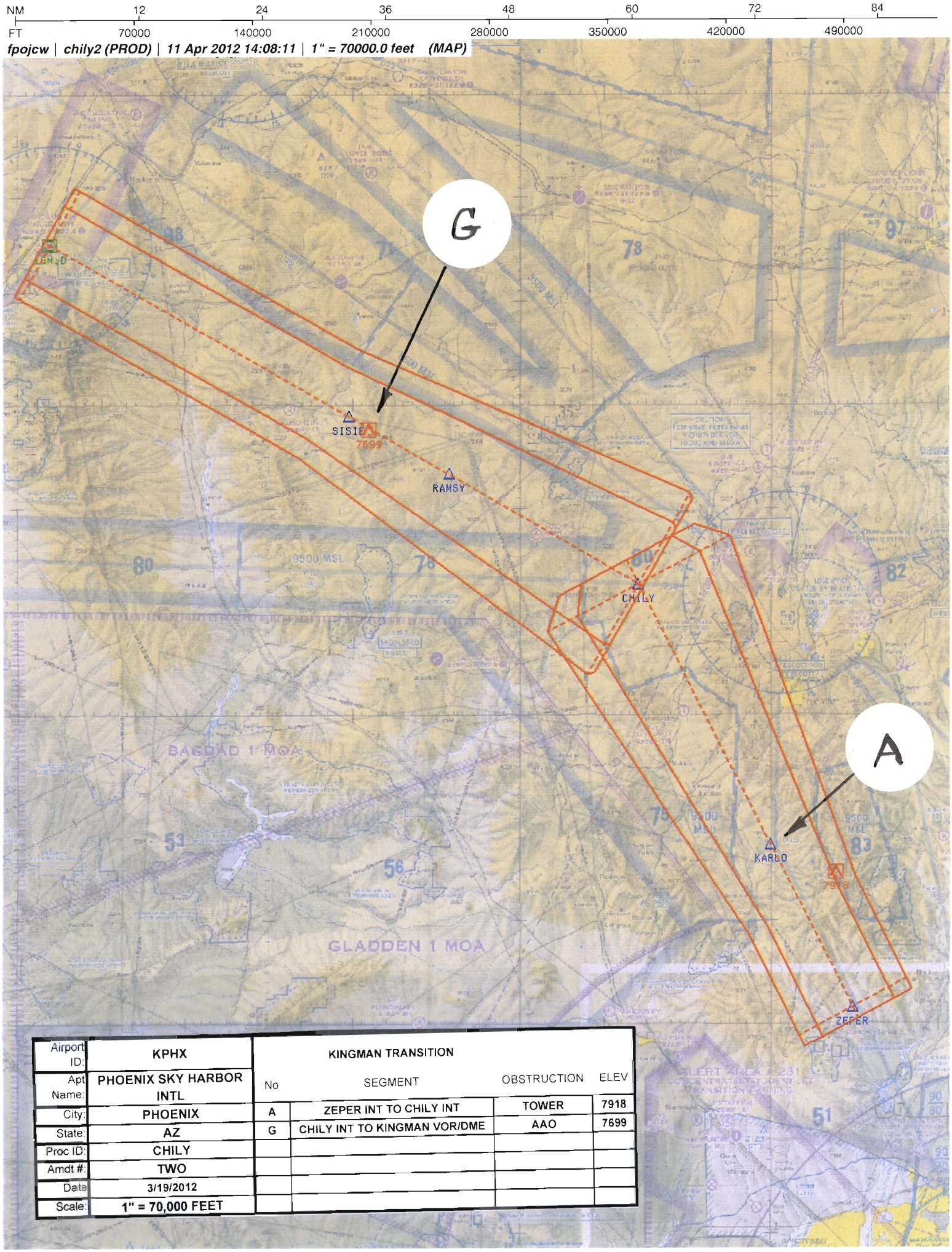

Airport ID:	KPHX	KINGMAN TRANSITION			
Apt Name:	PHOENIX SKY HARBOR INTL	No	SEGMENT	OBSTRUCTION	ELEV
City:	PHOENIX	A	ZEPER INT TO CHILY INT	TOWER	7918
State:	AZ	G	CHILY INT TO KINGMAN VOR/DME	AAO	7699
Proc ID:	CHILY				
Amdt #:	TWO				
Date	3/19/2012				
Scale:	1" = 70,000 FEET				

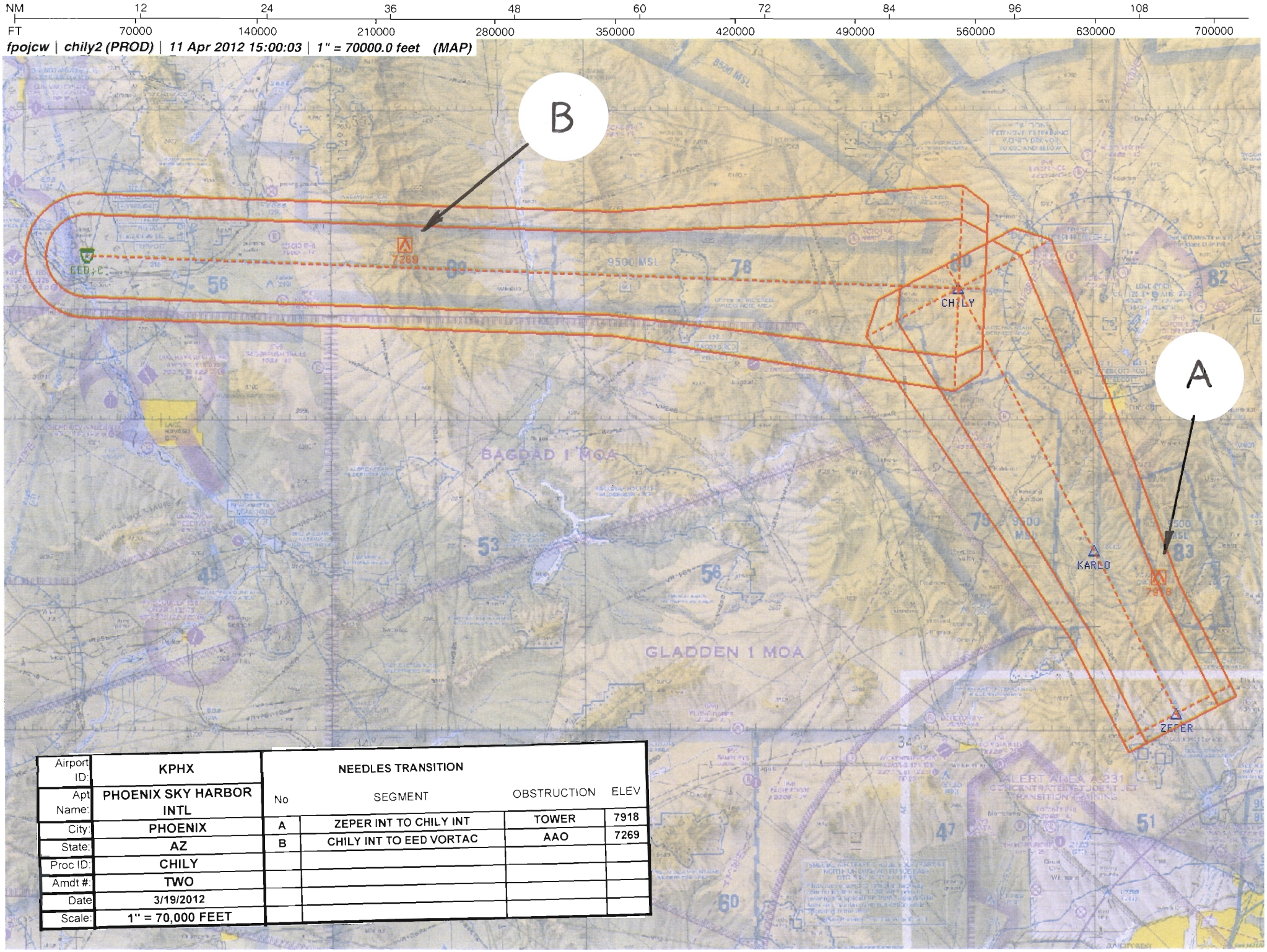

Airport ID:	KPHX
Apt Name:	PHOENIX SKY HARBOR INTL
City:	PHOENIX
State:	AZ
Proc ID:	CHILY
Amdt #:	TWO
Date	3/19/2012
Scale:	1" = 70,000 FEET

NEEDLES TRANSITION

No	SEGMENT	OBSTRUCTION	ELEV
A	ZEPER INT TO CHILY INT	TOWER	7918
B	CHILY INT TO EED VORTAC	AAO	7269

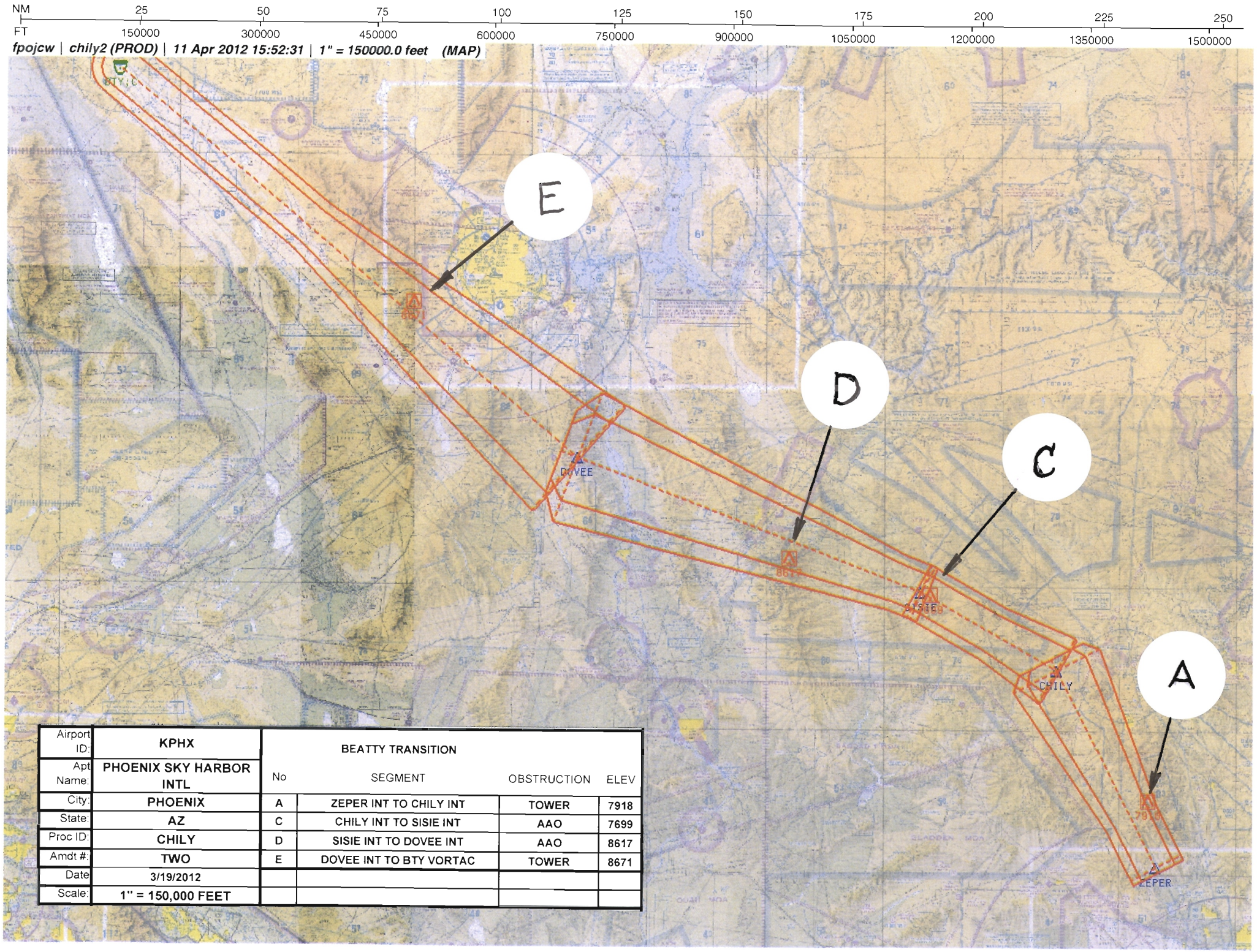

Airport ID:	KPHX	BEATTY TRANSITION			
Apt Name:	PHOENIX SKY HARBOR INTL	No	SEGMENT	OBSTRUCTION	ELEV
City:	PHOENIX	A	ZEPER INT TO CHILY INT	TOWER	7918
State:	AZ	C	CHILY INT TO SISIE INT	AAO	7699
Proc ID:	CHILY	D	SISIE INT TO DOVEE INT	AAO	8617
Amdt #:	TWO	E	DOVEE INT TO BTY VORTAC	TOWER	8671
Date	3/19/2012				
Scale:	1" = 150,000 FEET				