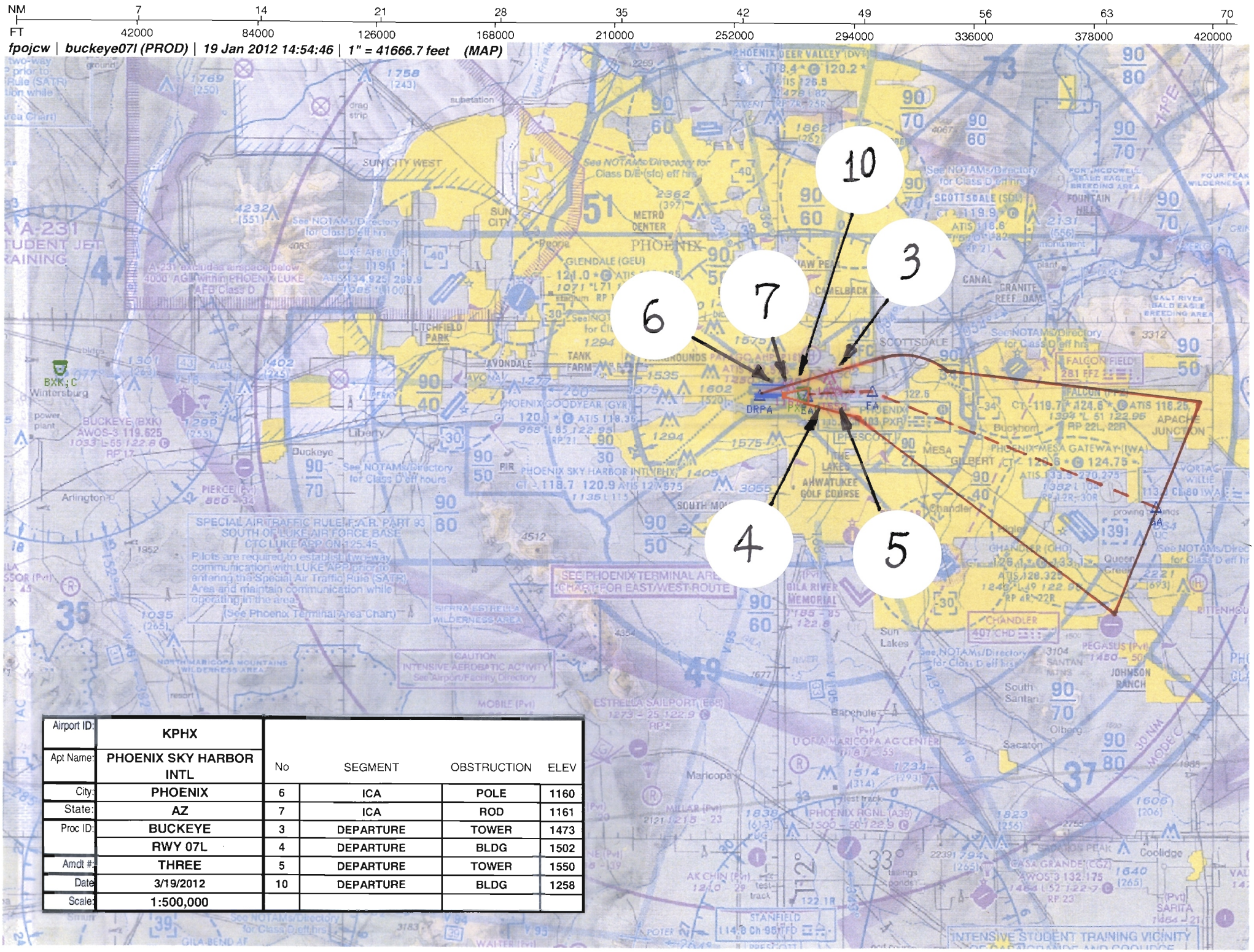

Airport ID:	KPHX				
Apt Name:	PHOENIX SKY HARBOR INTL	No	SEGMENT	OBSTRUCTION	ELEV
City:	PHOENIX	6	ICA	POLE	1160
State:	AZ	7	ICA	ROD	1161
Proc ID:	BUCKEYE	3	DEPARTURE	TOWER	1473
	RWY 07L	4	DEPARTURE	BLDG	1502
Amdt #:	THREE	5	DEPARTURE	TOWER	1550
Date:	3/19/2012	10	DEPARTURE	BLDG	1258
Scale:	1:500,000				

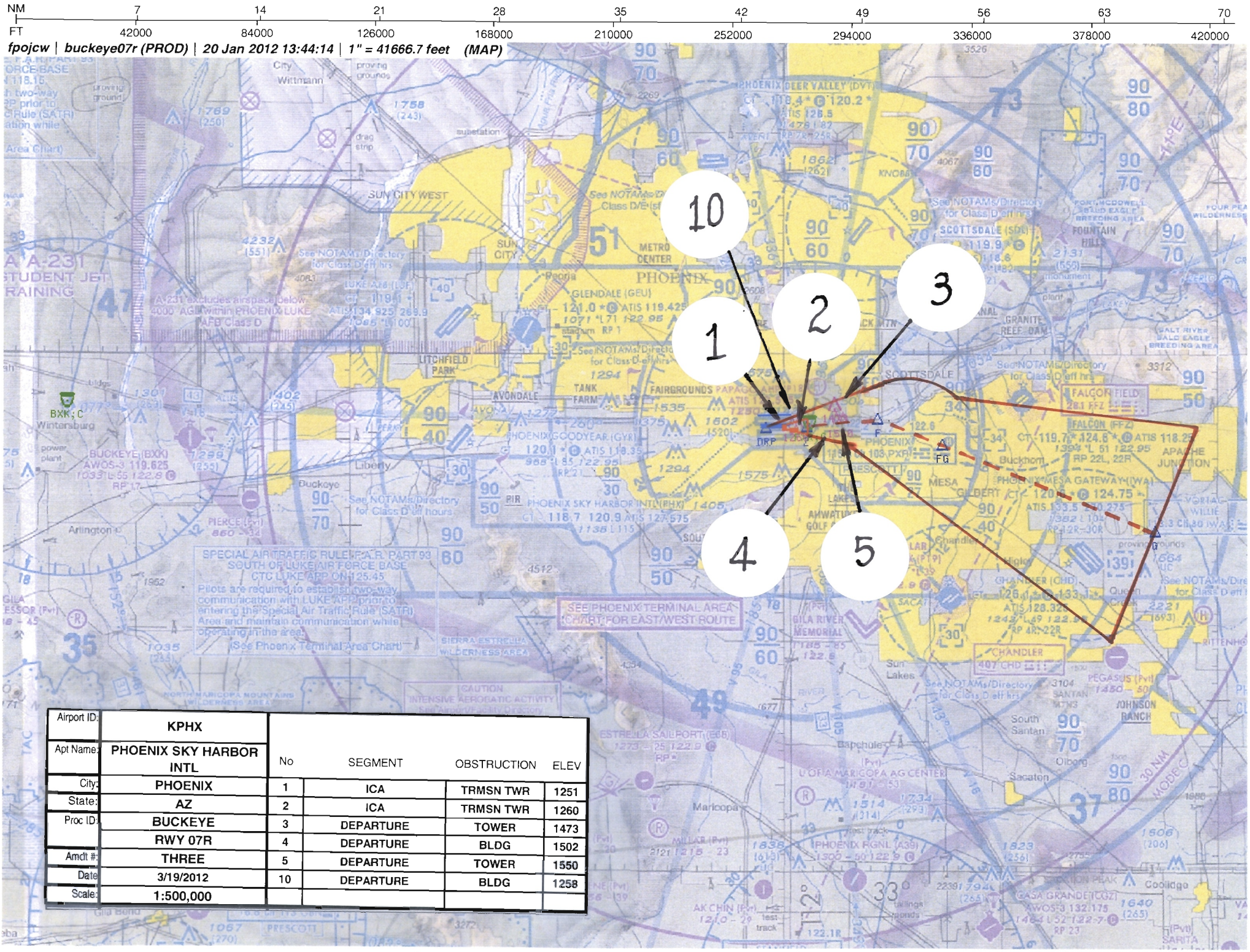

Airport ID:	KPHX
Apt Name:	PHOENIX SKY HARBOR INTL
City:	PHOENIX
State:	AZ
Proc ID:	BUCKEYE
	RWY 07R
Amdt #:	THREE
Date:	3/19/2012
Scale:	1:500,000

No	SEGMENT	OBSTRUCTION	ELEV
1	ICA	TRMSN TWR	1251
2	ICA	TRMSN TWR	1260
3	DEPARTURE	TOWER	1473
4	DEPARTURE	BLDG	1502
5	DEPARTURE	TOWER	1550
10	DEPARTURE	BLDG	1258

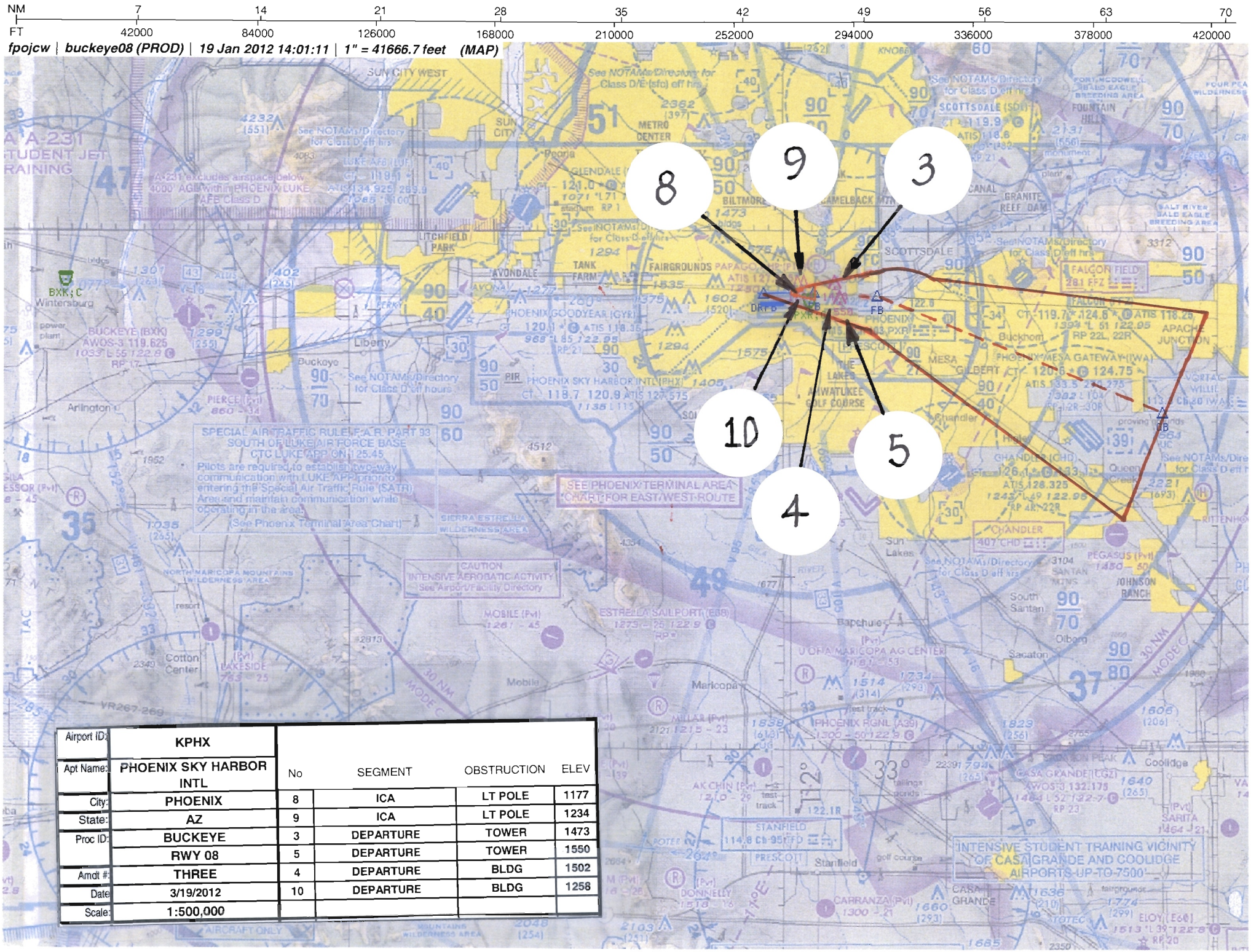

Airport ID:	KPHX				
Apt Name:	PHOENIX SKY HARBOR INTL	No	SEGMENT	OBSTRUCTION	ELEV
City:	PHOENIX	8	ICA	LT POLE	1177
State:	AZ	9	ICA	LT POLE	1234
Proc ID:	BUCKEYE	3	DEPARTURE	TOWER	1473
	RWY 08	5	DEPARTURE	TOWER	1550
Amdt #:	THREE	4	DEPARTURE	BLDG	1502
Date:	3/19/2012	10	DEPARTURE	BLDG	1258
Scale:	1:500,000				

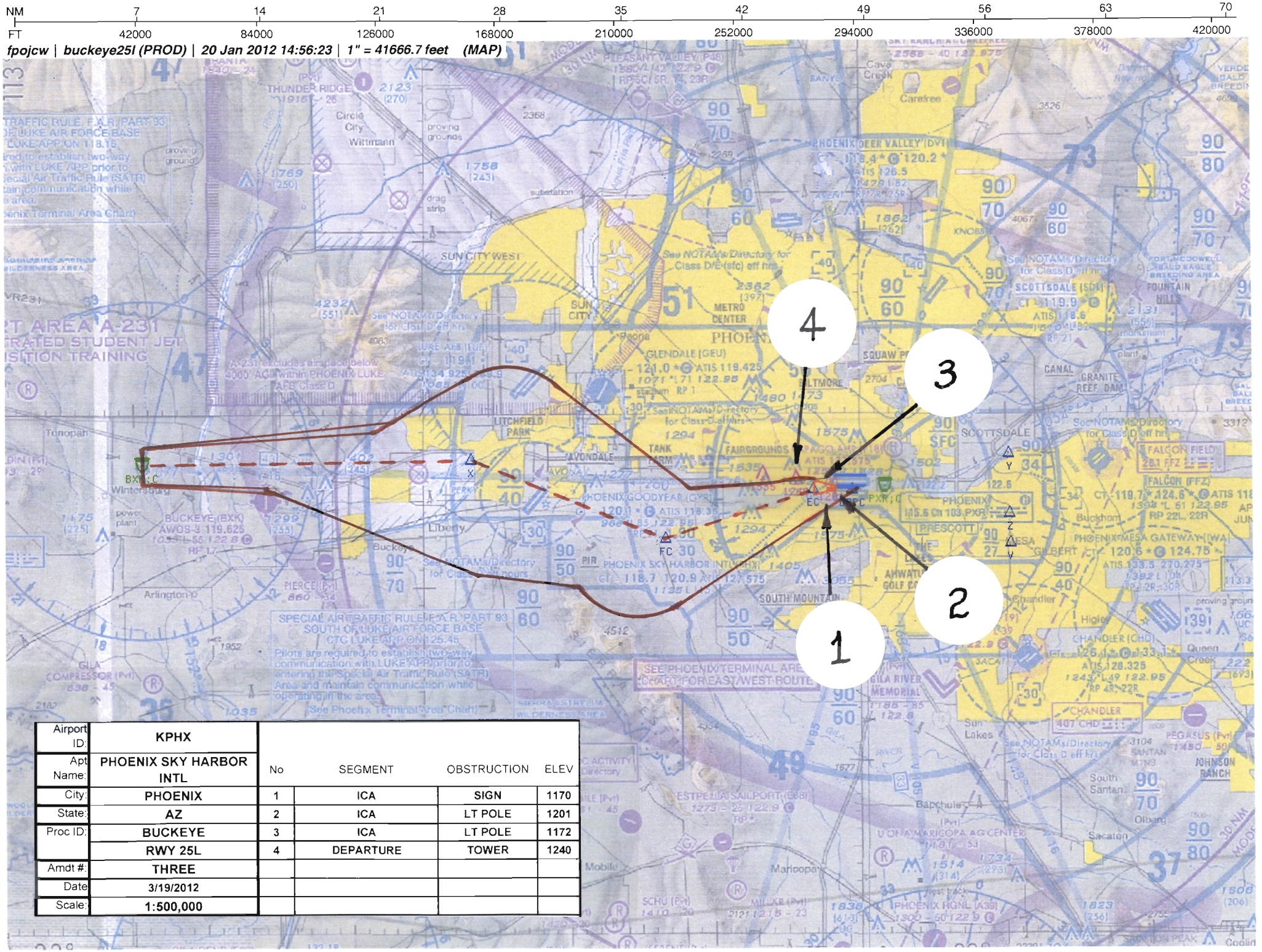

Airport ID:	KPHX
Apt Name:	PHOENIX SKY HARBOR INTL
City:	PHOENIX
State:	AZ
Proc ID:	BUCKEYE
	RWY 25L
Amdt #:	THREE
Date	3/19/2012
Scale:	1:500,000

No	SEGMENT	OBSTRUCTION	ELEV
1	ICA	SIGN	1170
2	ICA	LT POLE	1201
3	ICA	LT POLE	1172
4	DEPARTURE	TOWER	1240

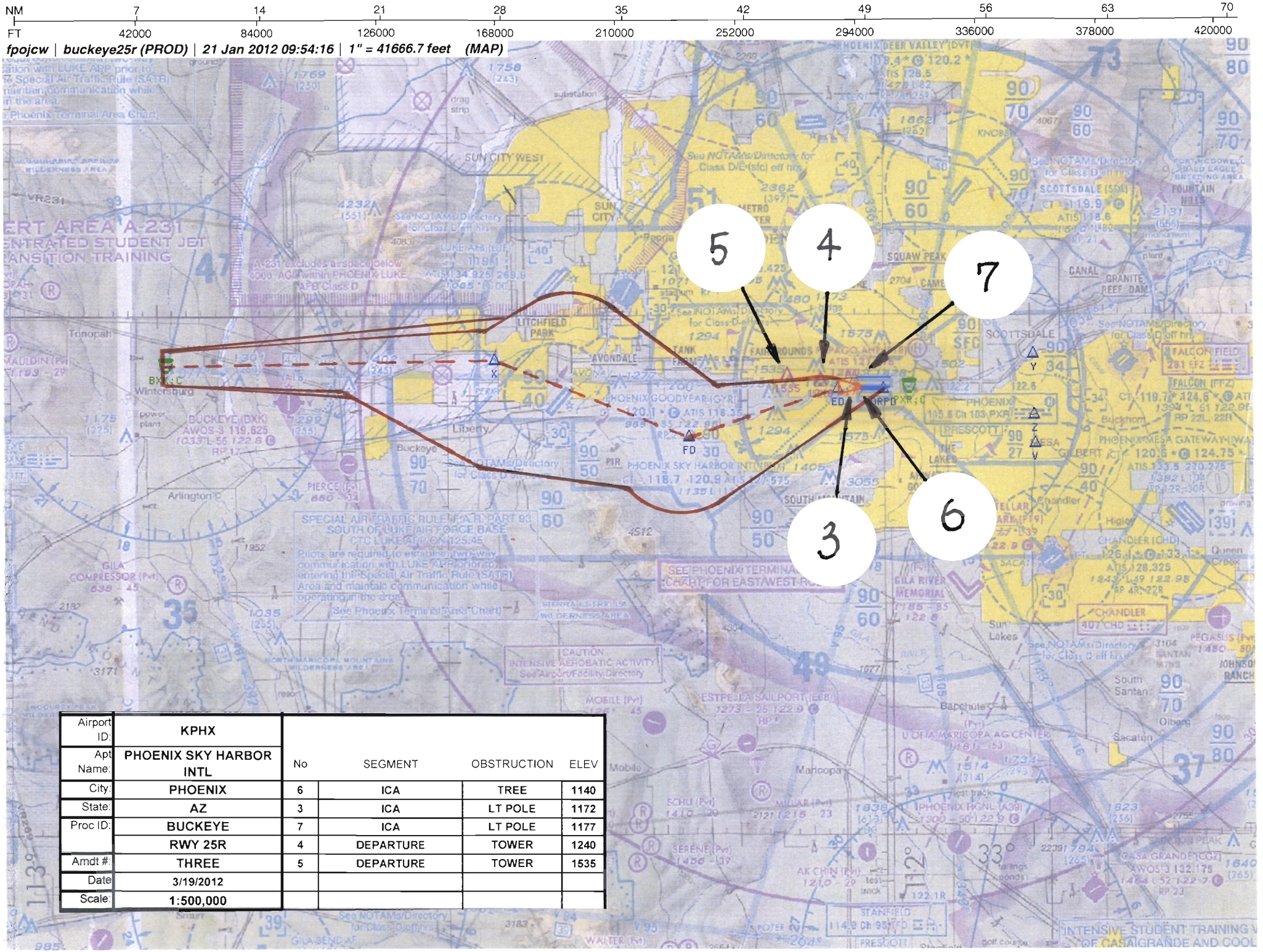

Airport ID:	KPHX				
Apt Name:	PHOENIX SKY HARBOR INTL	No	SEGMENT	OBSTRUCTION	ELEV
City:	PHOENIX	6	ICA	TREE	1140
State:	AZ	3	ICA	LT POLE	1172
Proc ID:	BUCKEYE	7	ICA	LT POLE	1177
	RWY 25R	4	DEPARTURE	TOWER	1240
Amdt #:	THREE	5	DEPARTURE	TOWER	1535
Date	3/19/2012				
Scale:	1:500,000				

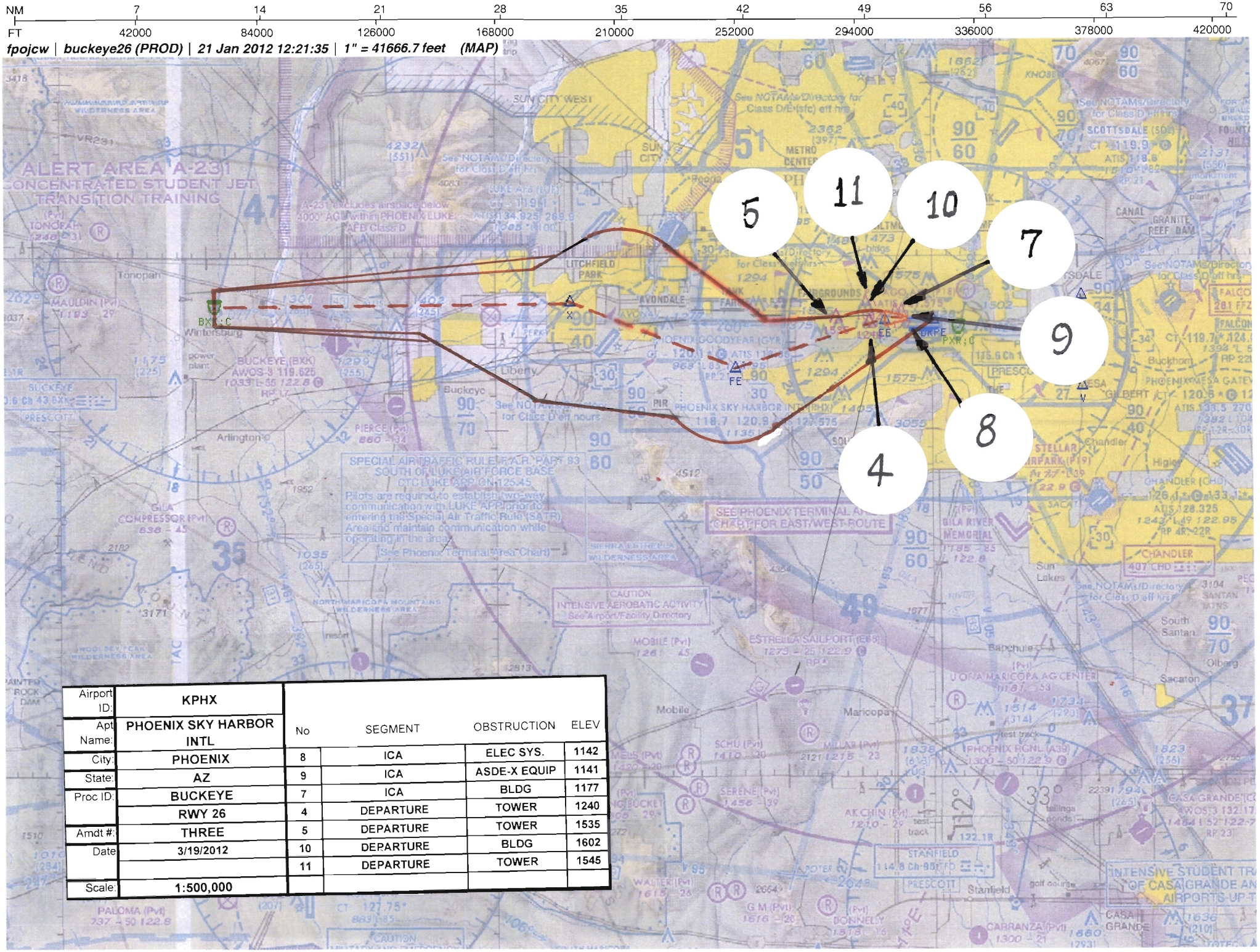

Airport ID:	KPHX
Apt Name:	PHOENIX SKY HARBOR INTL
City:	PHOENIX
State:	AZ
Proc ID:	BUCKEYE
	RWY 26
Amdt #:	THREE
Date	3/19/2012
Scale:	1:500,000

No	SEGMENT	OBSTRUCTION	ELEV
8	ICA	ELEC SYS.	1142
9	ICA	ASDE-X EQUIP	1141
7	ICA	BLDG	1177
4	DEPARTURE	TOWER	1240
5	DEPARTURE	TOWER	1535
10	DEPARTURE	BLDG	1602
11	DEPARTURE	TOWER	1545

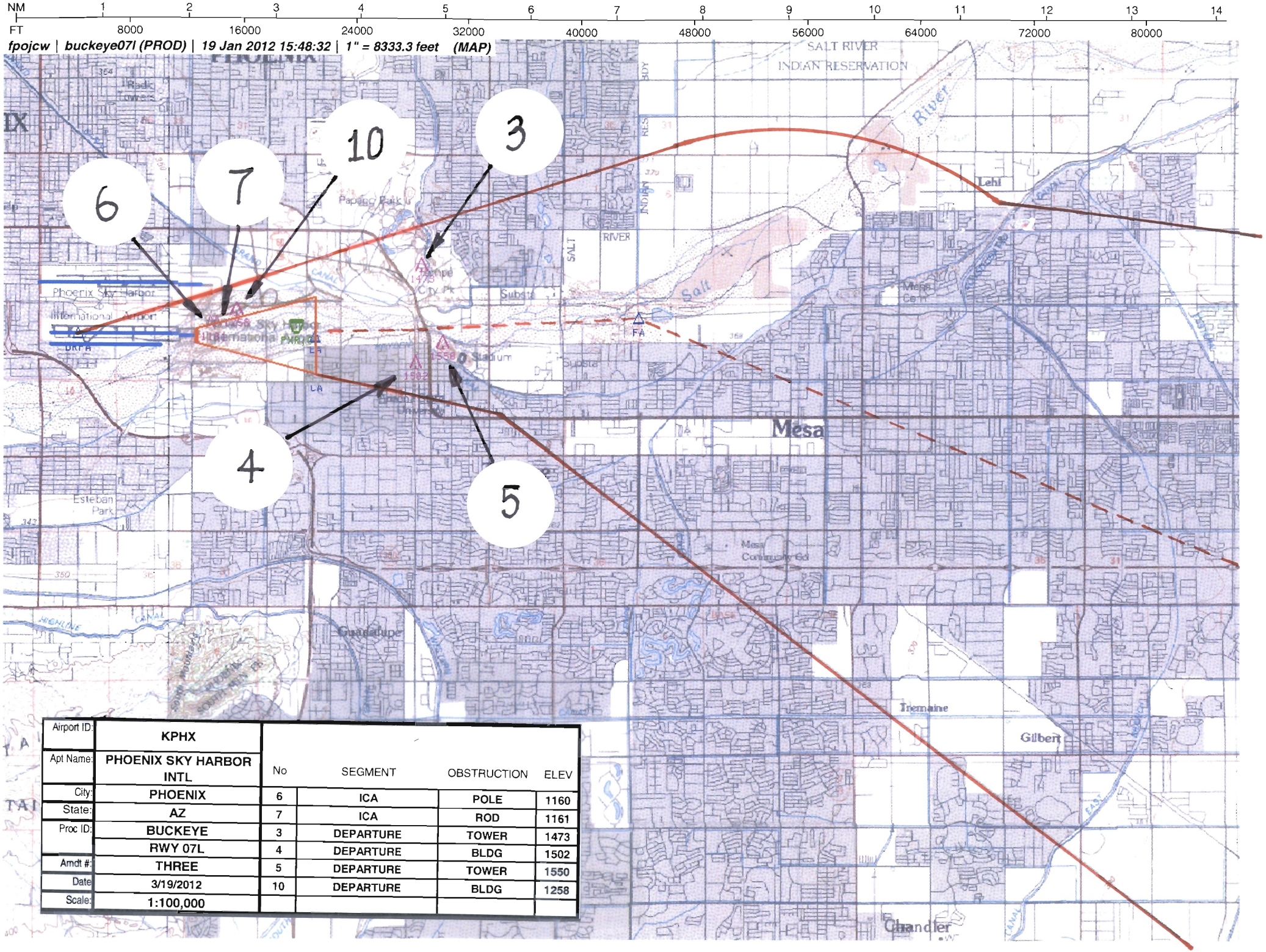

Airport ID:	KPHX
Apt Name:	PHOENIX SKY HARBOR INTL
City:	PHOENIX
State:	AZ
Proc ID:	BUCKEYE
	RWY 07L
Amdt #:	THREE
Date	3/19/2012
Scale:	1:100,000

No	SEGMENT	OBSTRUCTION	ELEV
6	ICA	POLE	1160
7	ICA	ROD	1161
3	DEPARTURE	TOWER	1473
4	DEPARTURE	BLDG	1502
5	DEPARTURE	TOWER	1550
10	DEPARTURE	BLDG	1258

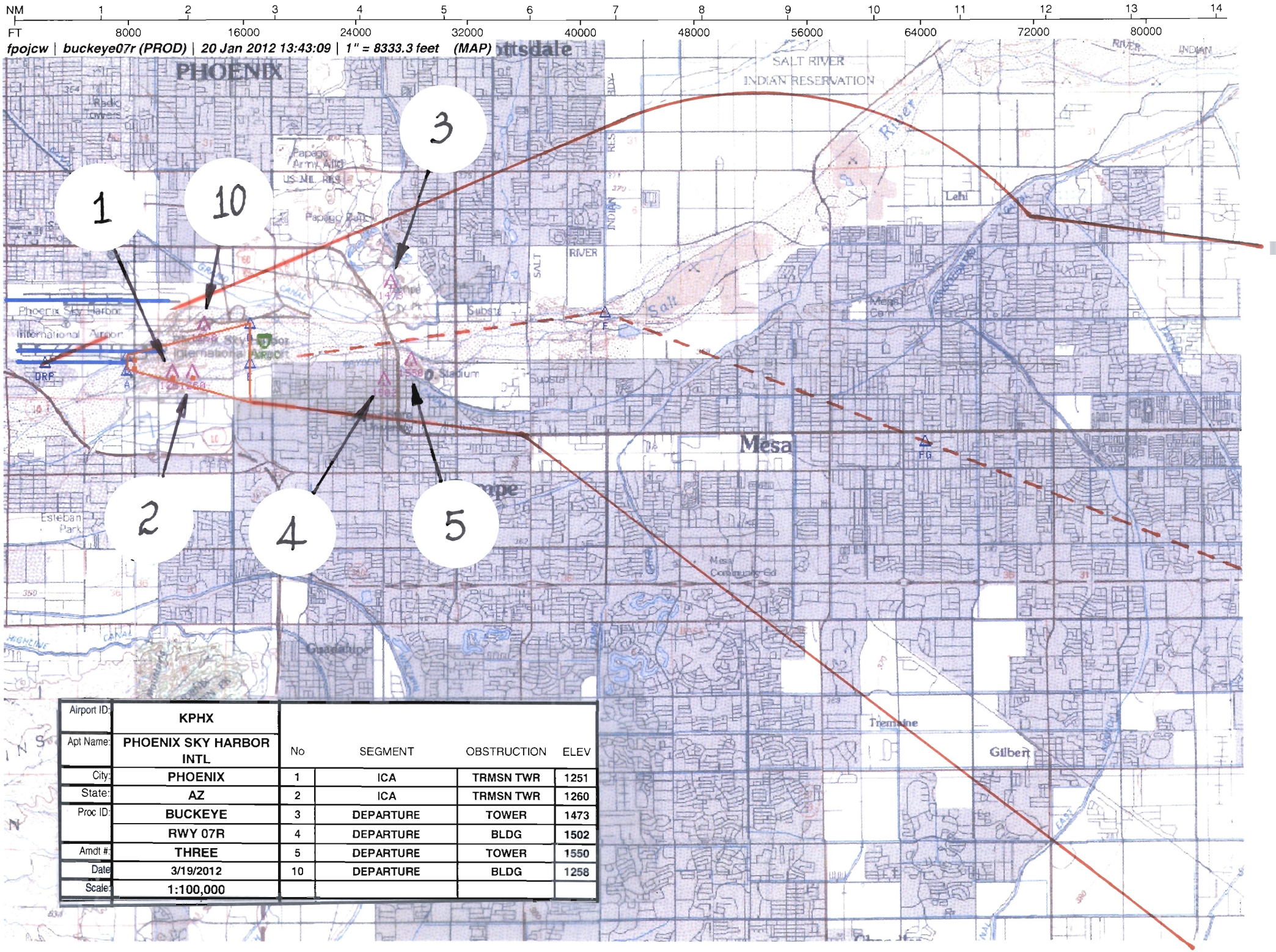

Airport ID:	KPHX
Apt Name:	PHOENIX SKY HARBOR INTL
City:	PHOENIX
State:	AZ
Proc ID:	BUCKEYE
	RWY 07R
Amdt #:	THREE
Date	3/19/2012
Scale:	1:100,000

No	SEGMENT	OBSTRUCTION	ELEV
1	ICA	TRMSN TWR	1251
2	ICA	TRMSN TWR	1260
3	DEPARTURE	TOWER	1473
4	DEPARTURE	BLDG	1502
5	DEPARTURE	TOWER	1550
10	DEPARTURE	BLDG	1258

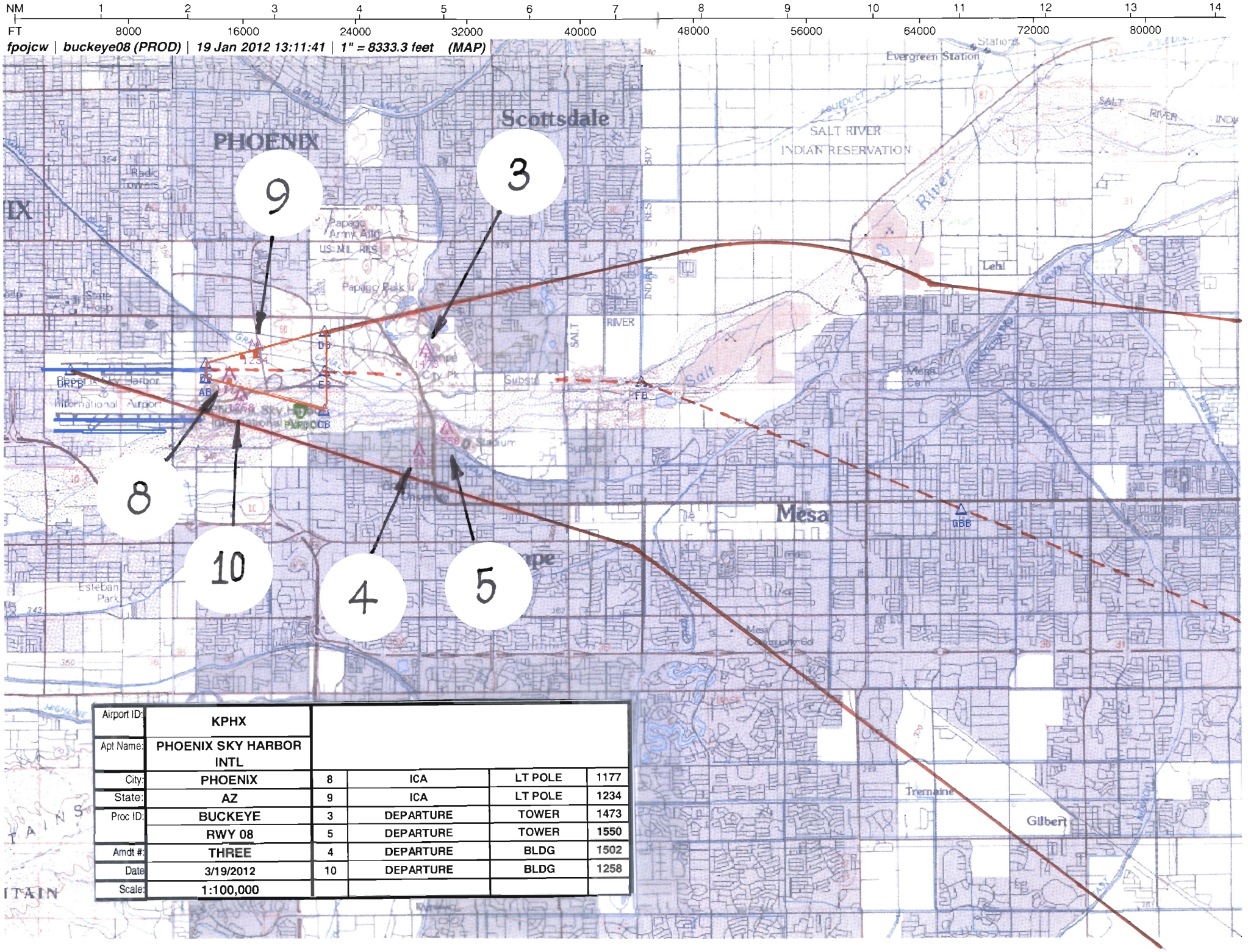

Airport ID:	KPHX				
Apt Name:	PHOENIX SKY HARBOR INTL				
City:	PHOENIX	8	ICA	LT POLE	1177
State:	AZ	9	ICA	LT POLE	1234
Proc ID:	BUCKEYE	3	DEPARTURE	TOWER	1473
	RWY 08	5	DEPARTURE	TOWER	1550
Amdt #:	THREE	4	DEPARTURE	BLDG	1502
Date	3/19/2012	10	DEPARTURE	BLDG	1258
Scale:	1:100,000				

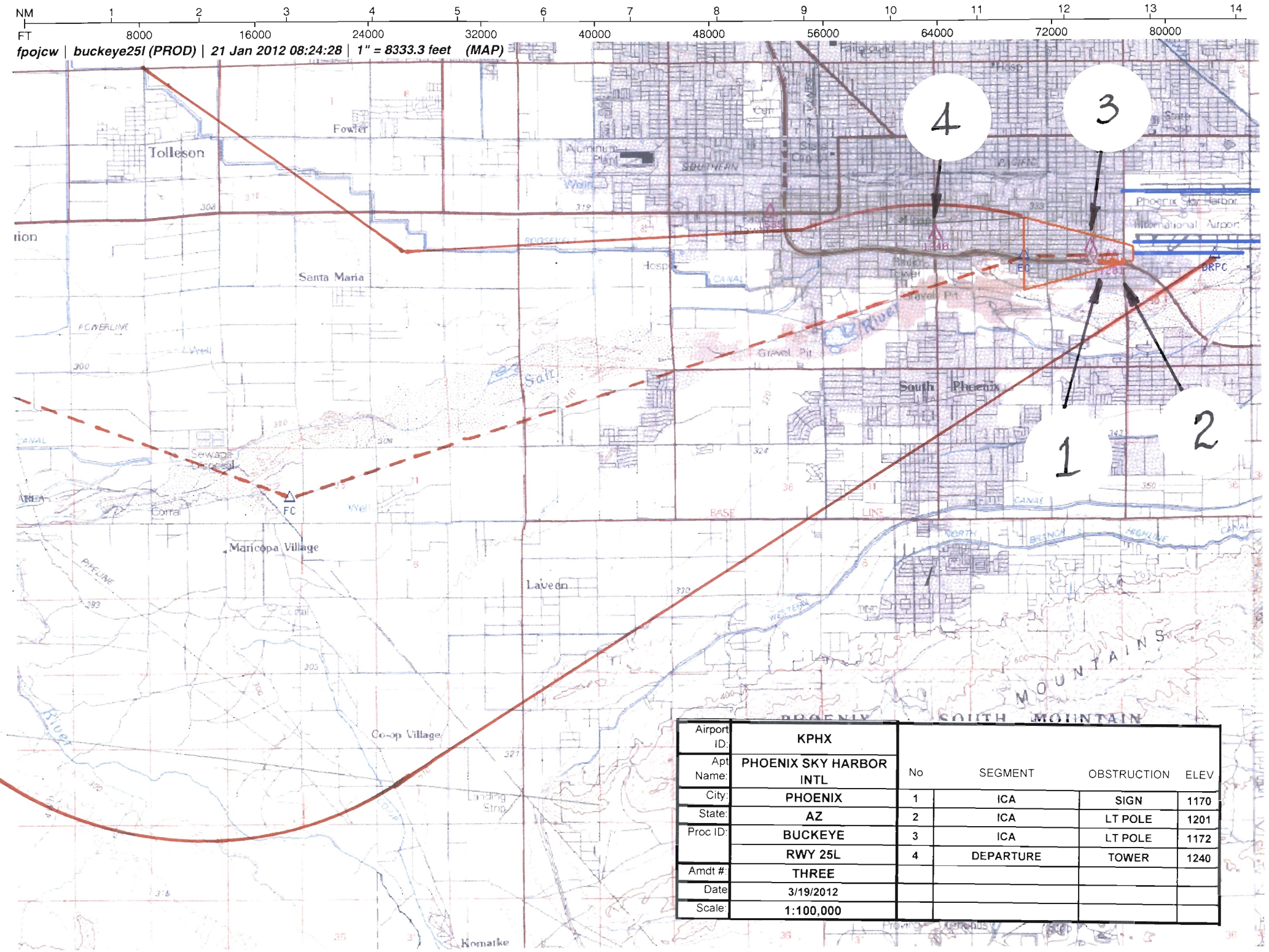
NM 1 2 3 4 5 6 7 8 9 10 11 12 13 14
FT 8000 16000 24000 32000 40000 48000 56000 64000 72000 80000
fpojcw | buckeye25l (PROD) | 21 Jan 2012 08:24:28 | 1" = 8333.3 feet (MAP)
4
3
1
2
Tolleson
Fowler
Santa Maria
South Phoenix
Laveen
Maricopa Village
Co-op Village
Komatke
Phoenix Sky Harbor International Airport
SOUTH MOUNTAINS
Airport ID: KPHX
Apt Name: PHOENIX SKY HARBOR INTL
City: PHOENIX
State: AZ
Proc ID: BUCKEYE
RWY 25L
Amdt #: THREE
Date 3/19/2012
Scale: 1:100,000
No SEGMENT OBSTRUCTION ELEV
1 ICA SIGN 1170
2 ICA LT POLE 1201
3 ICA LT POLE 1172
4 DEPARTURE TOWER 1240

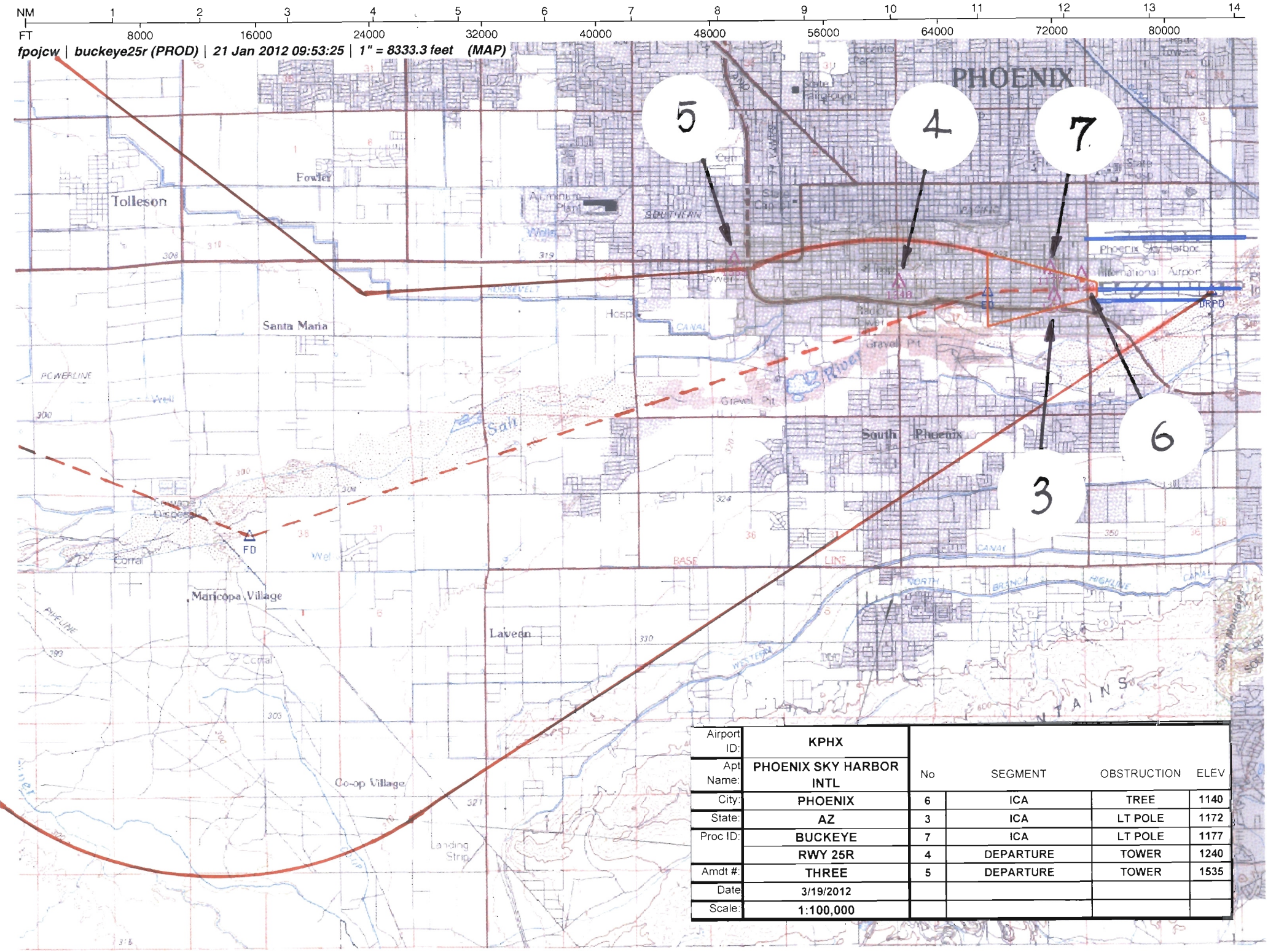

Airport ID:	KPHX				
Apt Name:	PHOENIX SKY HARBOR INTL	No	SEGMENT	OBSTRUCTION	ELEV
City:	PHOENIX	6	ICA	TREE	1140
State:	AZ	3	ICA	LT POLE	1172
Proc ID:	BUCKEYE	7	ICA	LT POLE	1177
	RWY 25R	4	DEPARTURE	TOWER	1240
Amdt #:	THREE	5	DEPARTURE	TOWER	1535
Date:	3/19/2012				
Scale:	1:100,000				

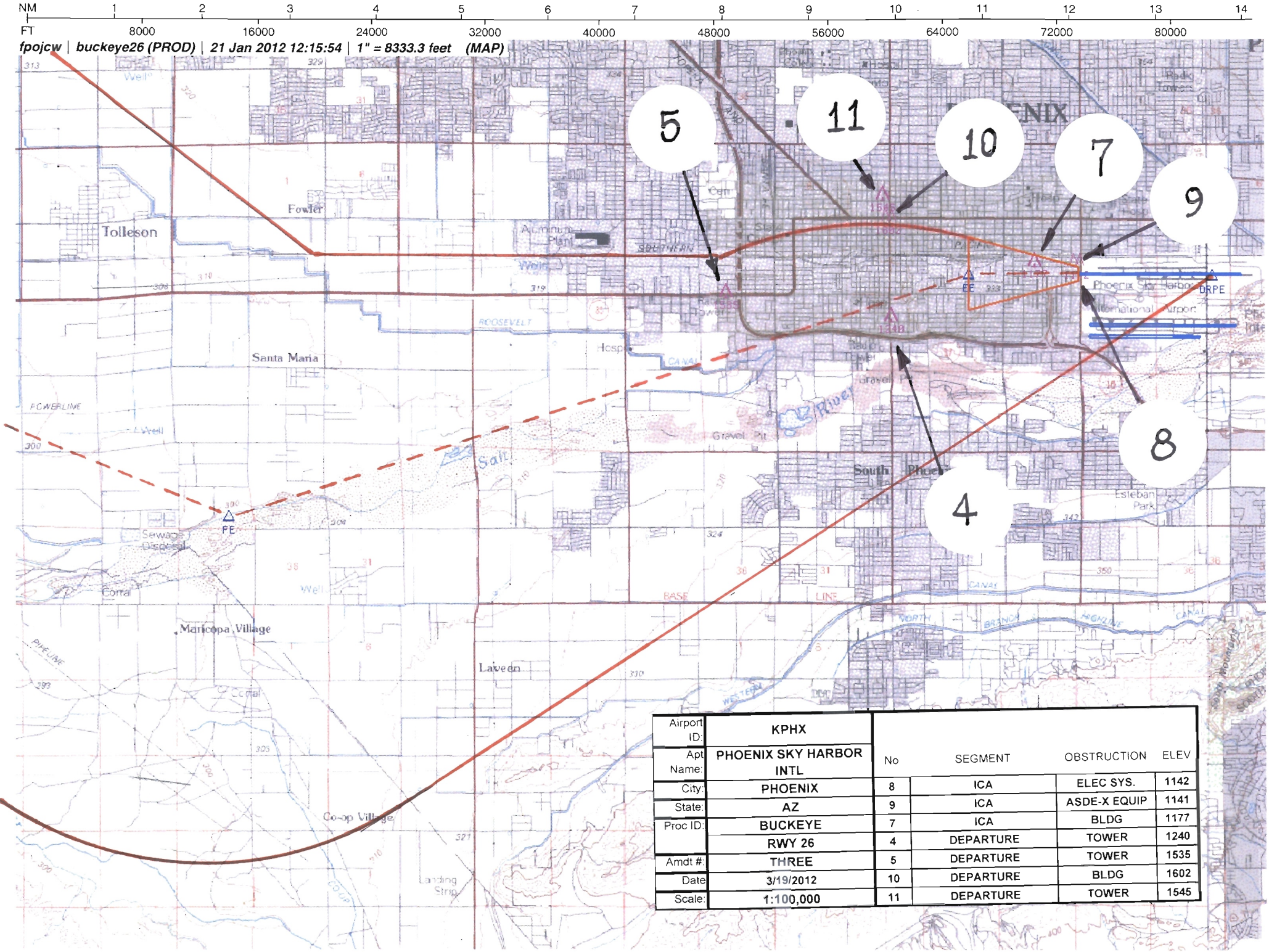

Airport ID:	KPHX				
Apt Name:	PHOENIX SKY HARBOR INTL	No	SEGMENT	OBSTRUCTION	ELEV
City:	PHOENIX	8	ICA	ELEC SYS.	1142
State:	AZ	9	ICA	ASDE-X EQUIP	1141
Proc ID:	BUCKEYE	7	ICA	BLDG	1177
	RWY 26	4	DEPARTURE	TOWER	1240
Amdt #:	THREE	5	DEPARTURE	TOWER	1535
Date	3/19/2012	10	DEPARTURE	BLDG	1602
Scale:	1:100,000	11	DEPARTURE	TOWER	1545

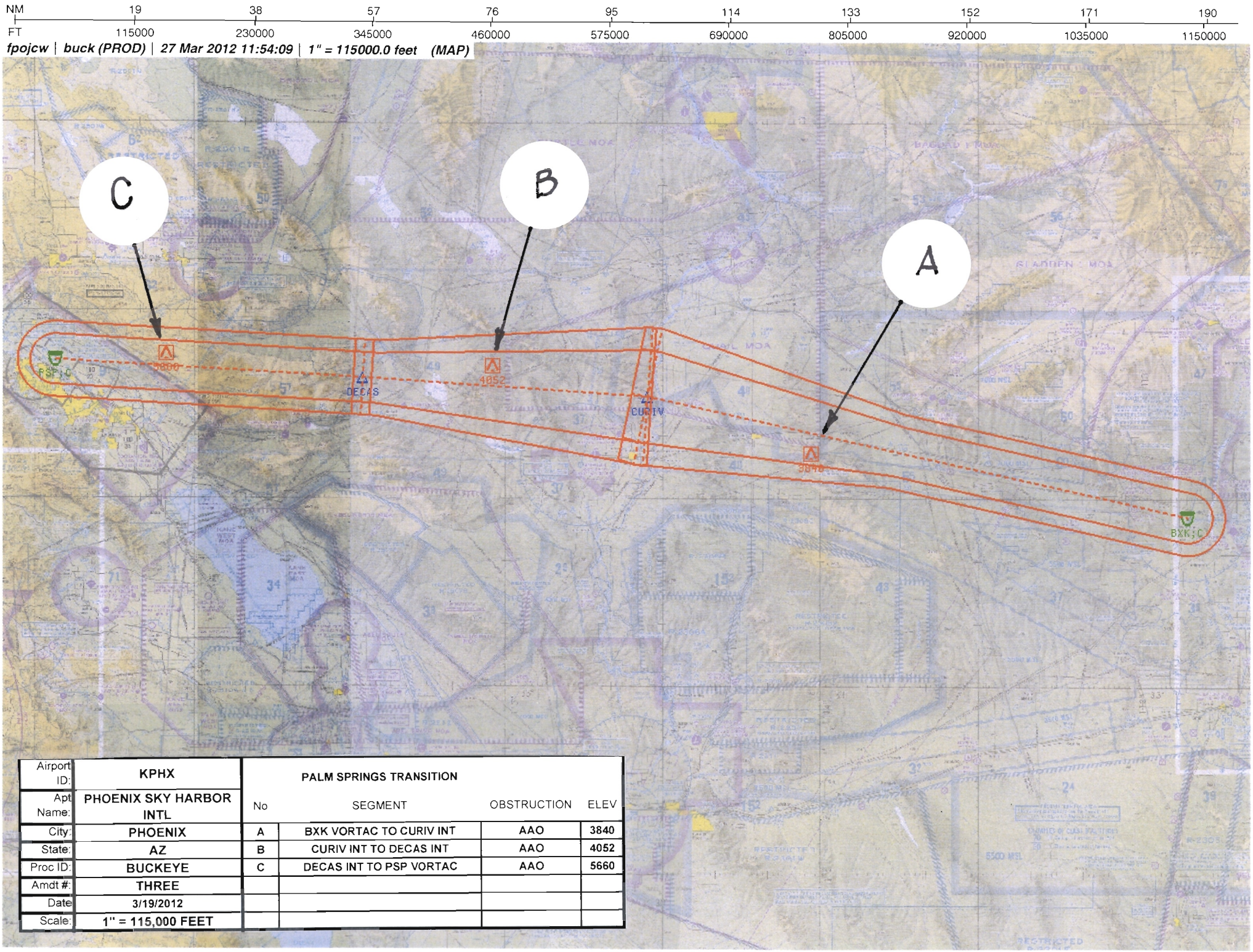

Airport ID:	KPHX
Apt Name:	PHOENIX SKY HARBOR INTL
City:	PHOENIX
State:	AZ
Proc ID:	BUCKEYE
Amdt #:	THREE
Date:	3/19/2012
Scale:	1" = 115,000 FEET

PALM SPRINGS TRANSITION

No	SEGMENT	OBSTRUCTION	ELEV
A	BXK VORTAC TO CURIV INT	AAO	3840
B	CURIV INT TO DECAS INT	AAO	4052
C	DECAS INT TO PSP VORTAC	AAO	5660

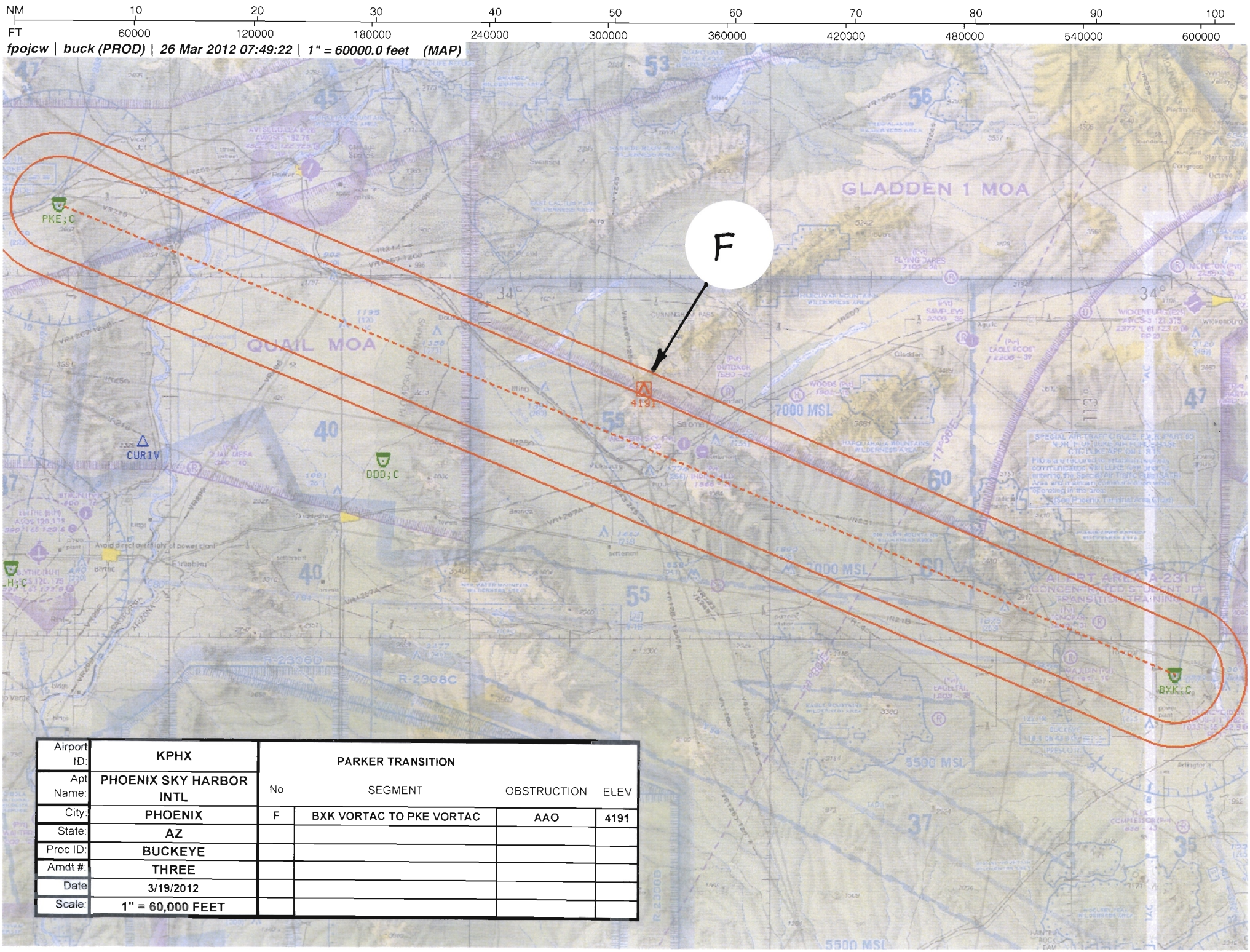

Airport ID:	KPHX
Apt Name:	PHOENIX SKY HARBOR INTL
City:	PHOENIX
State:	AZ
Proc ID:	BUCKEYE
Amdt #:	THREE
Date	3/19/2012
Scale:	1" = 60,000 FEET

PARKER TRANSITION

No	SEGMENT	OBSTRUCTION	ELEV
F	BXK VORTAC TO PKE VORTAC	AAO	4191

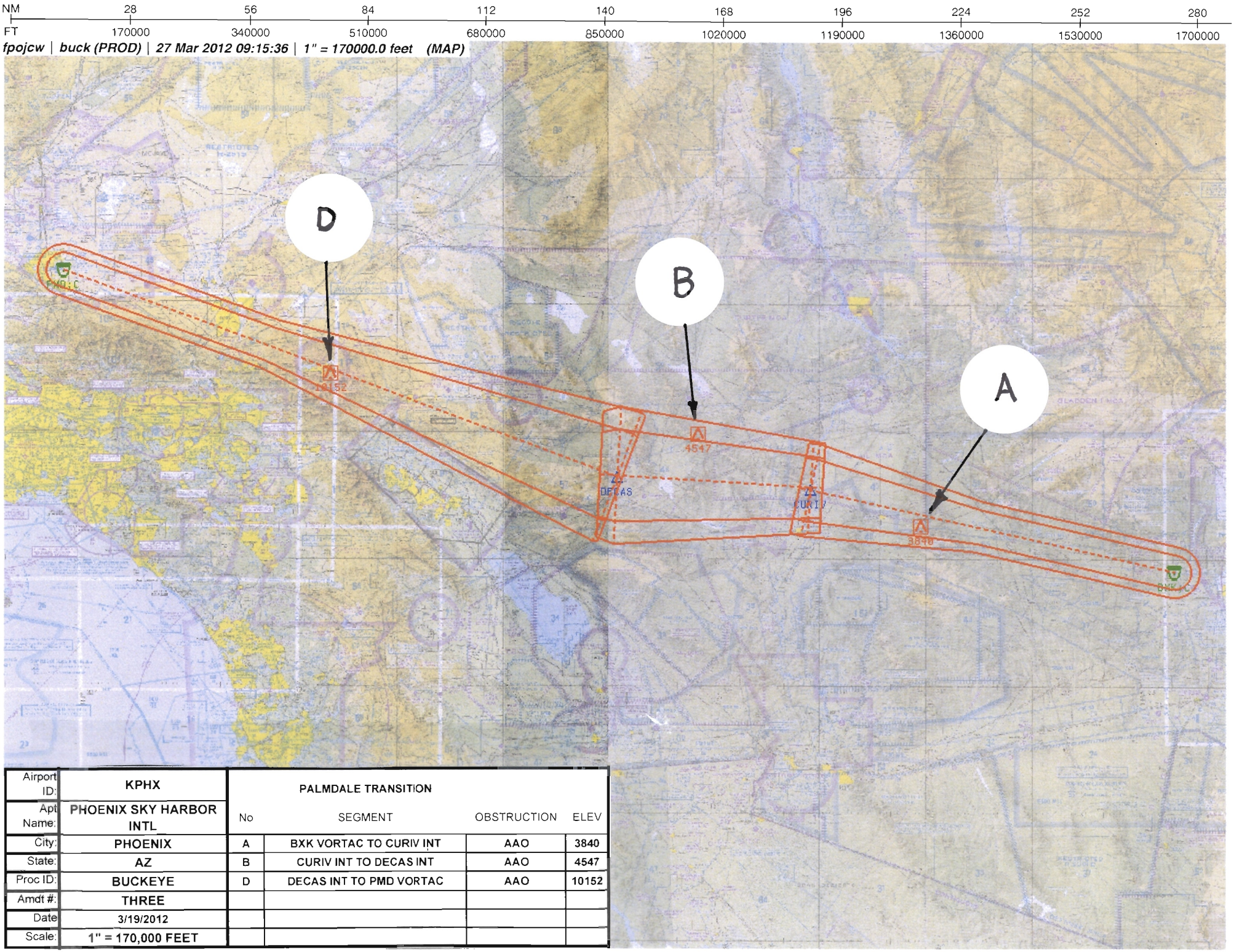

Airport ID:	KPHX	PALMDALE TRANSITION			
Apt Name:	PHOENIX SKY HARBOR INTL	No	SEGMENT	OBSTRUCTION	ELEV
City:	PHOENIX	A	BXK VORTAC TO CURIV INT	AAO	3840
State:	AZ	B	CURIV INT TO DECAS INT	AAO	4547
Proc ID:	BUCKEYE	D	DECAS INT TO PMD VORTAC	AAO	10152
Amdt #:	THREE				
Date	3/19/2012				
Scale:	1" = 170,000 FEET				

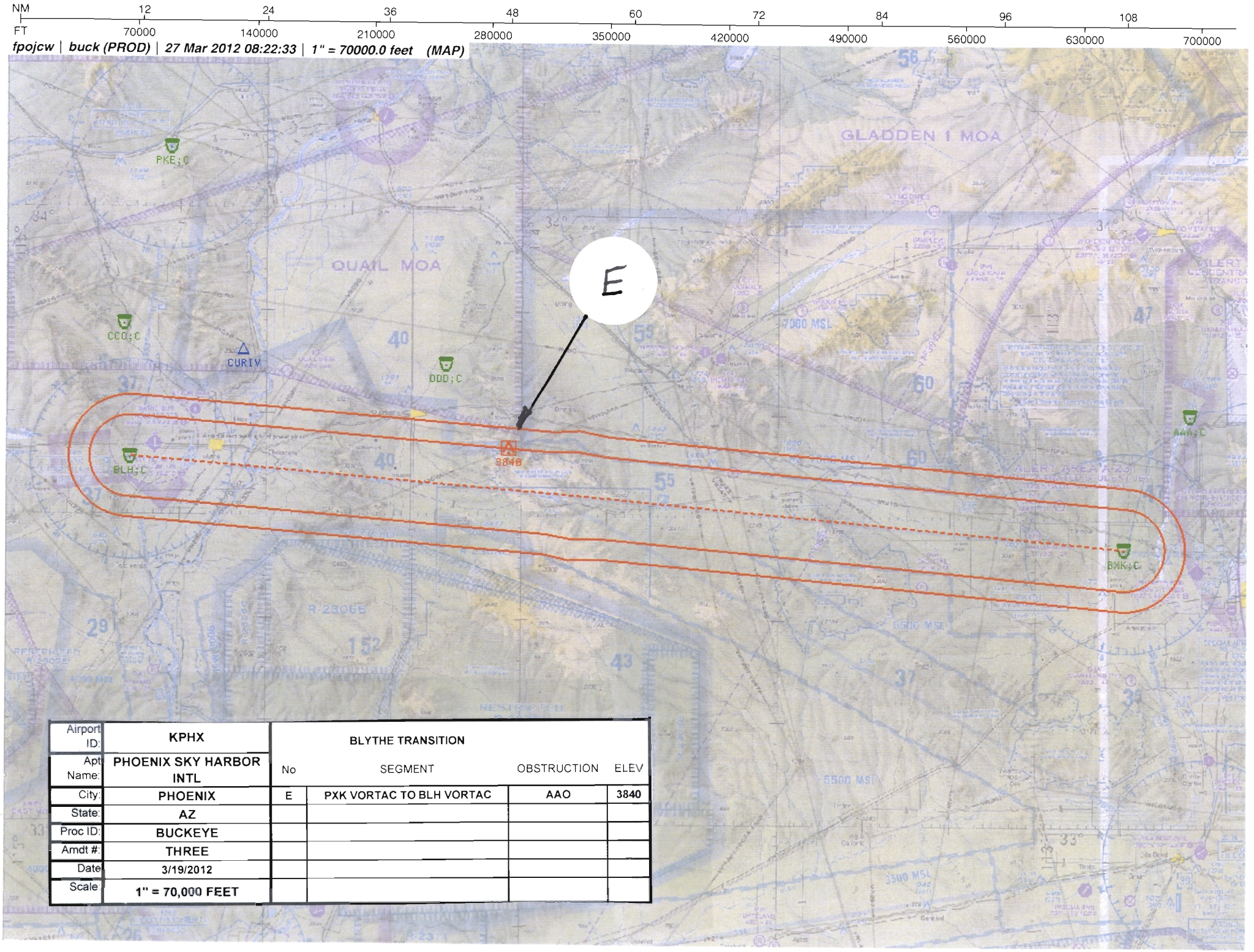

Airport ID:	KPHX
Apt Name:	PHOENIX SKY HARBOR INTL
City:	PHOENIX
State:	AZ
Proc ID:	BUCKEYE
Amdt #:	THREE
Date	3/19/2012
Scale	1" = 70,000 FEET

BLYTHE TRANSITION

No	SEGMENT	OBSTRUCTION	ELEV
E	PXK VORTAC TO BLH VORTAC	AAO	3840