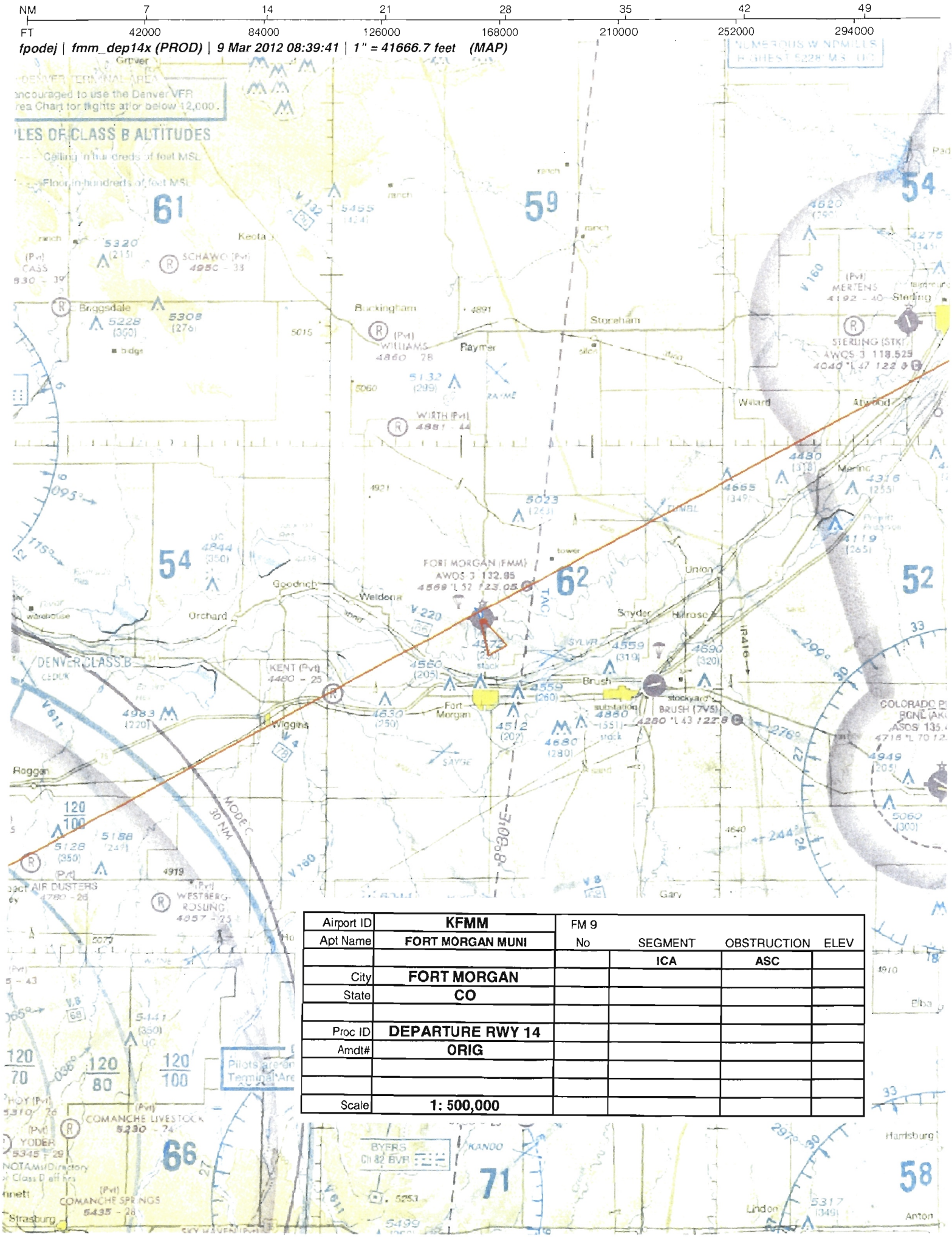

		FM 9			
Airport ID	KFMM				
Apt Name	FORT MORGAN MUNI	No	SEGMENT	OBSTRUCTION	ELEV
			ICA	ASC	
City	FORT MORGAN				
State	CO				
Proc ID	DEPARTURE RWY 14				
Amdt#	ORIG				
Scale	1: 500,000				

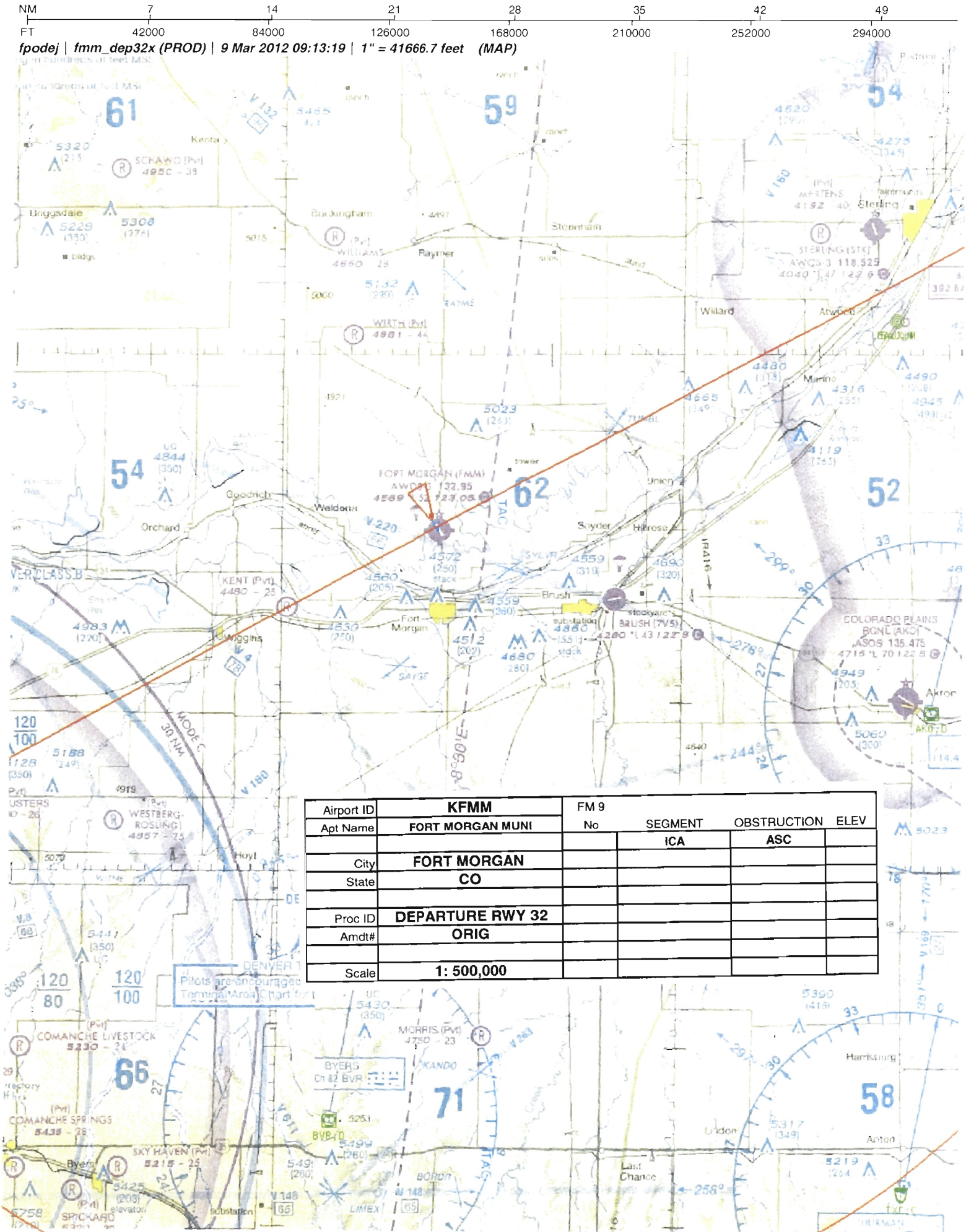

Airport ID	KFMM	FM 9			
Apt Name	FORT MORGAN MUNI	No	SEGMENT	OBSTRUCTION	ELEV
			ICA	ASC	
City	FORT MORGAN				
State	CO				
Proc ID	DEPARTURE RWY 32				
Amdt#	ORIG				
Scale	1: 500,000				

NM 1 2 3 4 5 6 7 8 9 10

FT 8000 16000 24000 32000 40000 48000 56000 64000

fpodej | fmm_dep14x (PROD) | 9 Mar 2012 09:01:20 | 1" = 8333.3 feet (MAP)

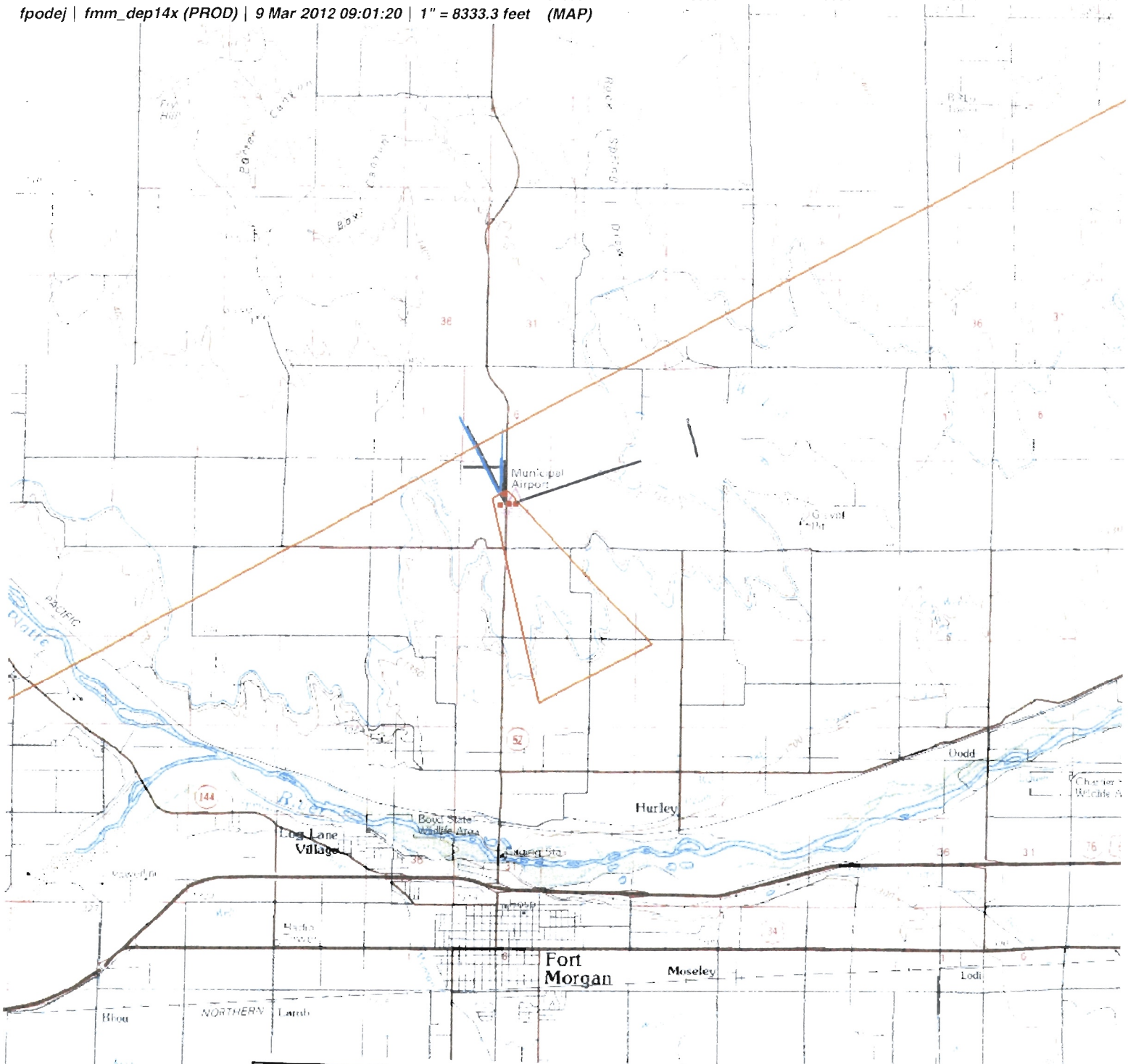

Airport ID	KFMM	FM9.			
Apt Name	FORT MORGAN MUNI	No	SEGMENT	OBSTRUCTION	ELEV
			ICA	ASC	
City	FORT MORGAN	1	ICA LOW		
State	CO		CLOSE-IN WITH		
			HIGHEST PENETR	TREE	4634
Proc ID	DEPARTURE RWY 14				
Amdt#	ORIG				
Scale	1;100,000				

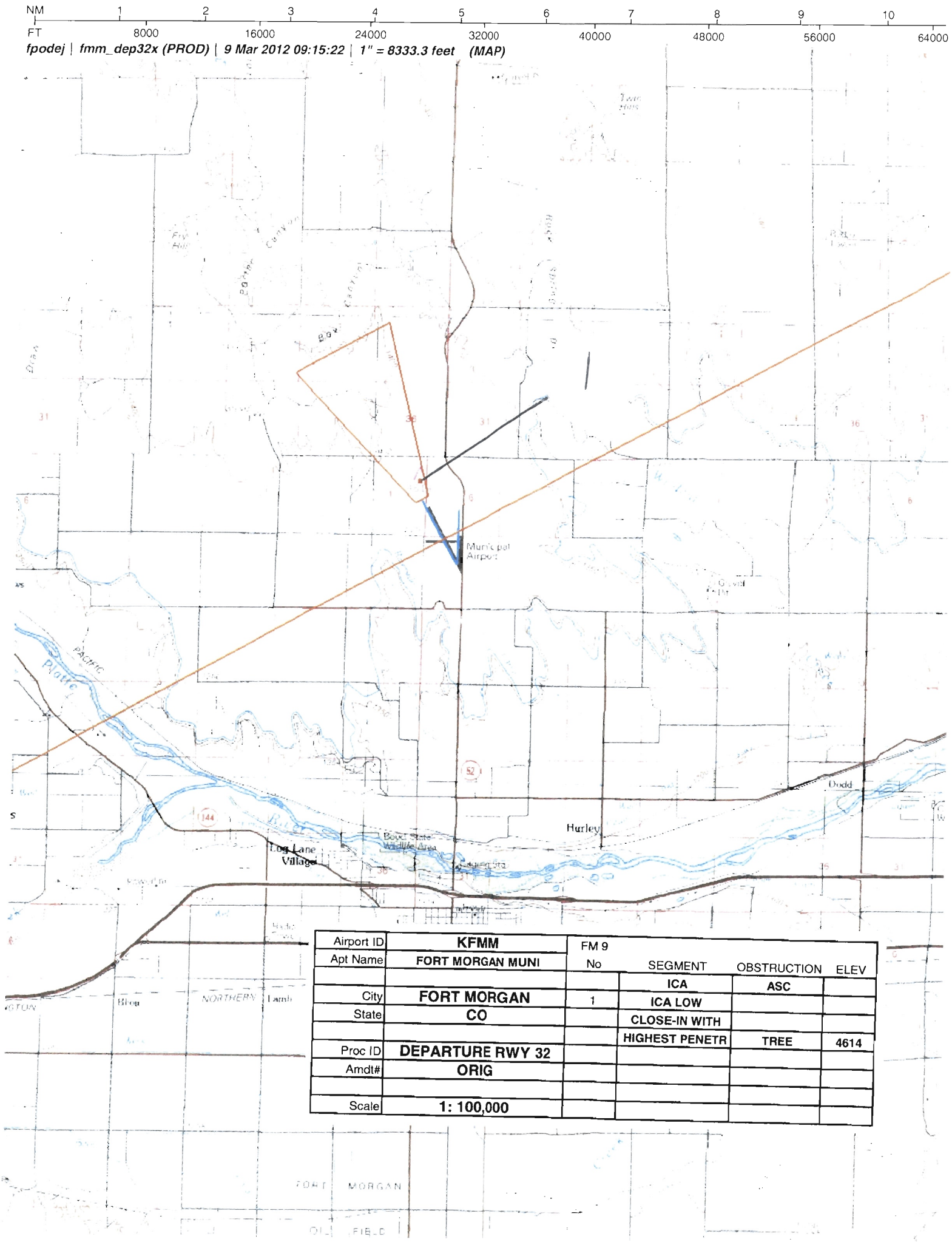

Airport ID	KFMM	FM 9			
Apt Name	FORT MORGAN MUNI	No	SEGMENT	OBSTRUCTION	ELEV
			ICA	ASC	
City	FORT MORGAN	1	ICA LOW		
State	CO		CLOSE-IN WITH		
			HIGHEST PENETR	TREE	4614
Proc ID	DEPARTURE RWY 32				
Amdt#	ORIG				
Scale	1: 100,000				