NM 7 14 21 28 35 42 49 56 63 70

FT 42000 84000 126000 168000 210000 252000 294000 336000 378000 420000

fpobxb | mafdp_4 (PROD) | 16 Apr 2012 15:02:07 | 1" = 41666.7 feet (MAP)

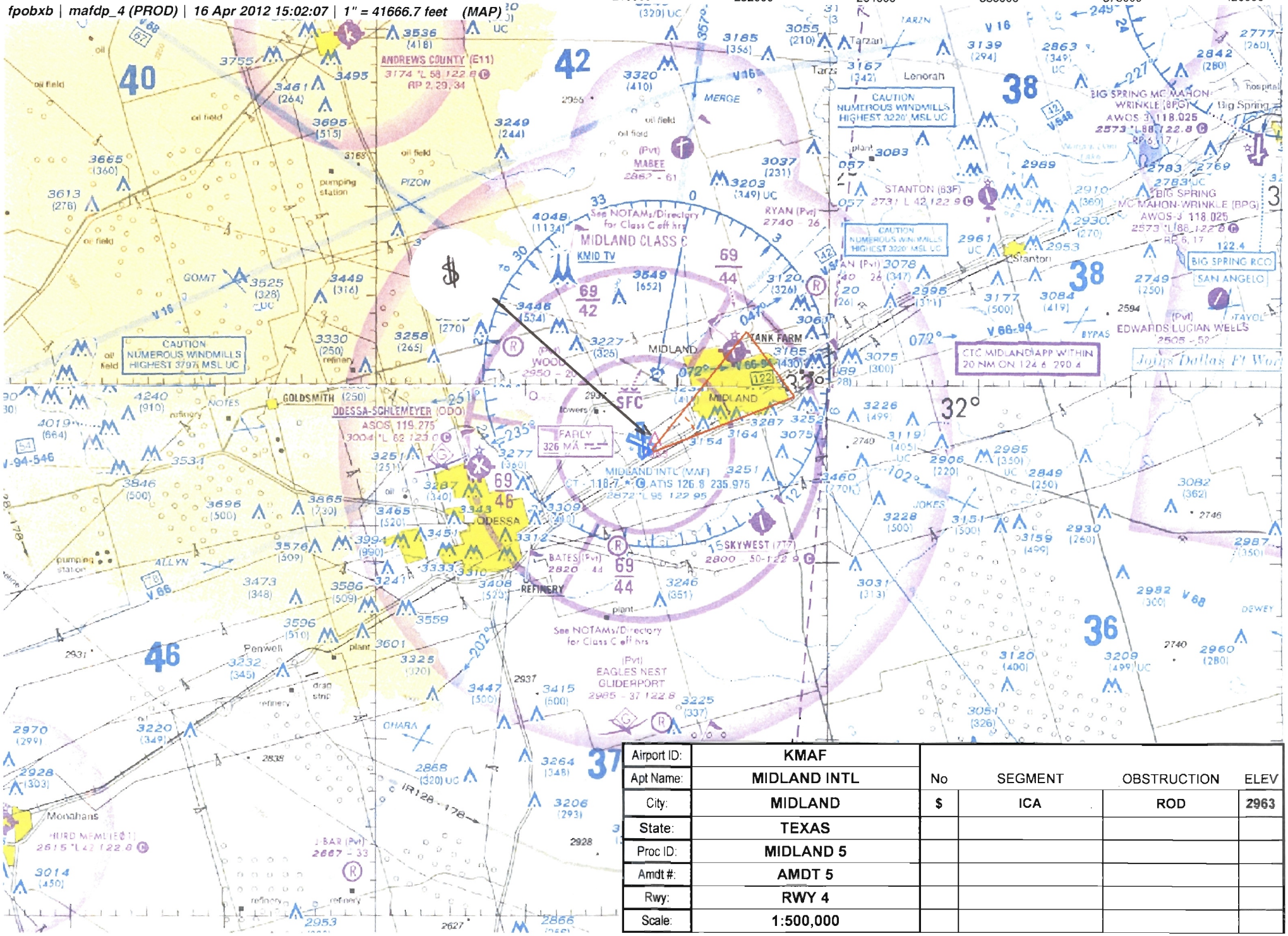

Airport ID:	KMAF				
Apt Name:	MIDLAND INTL	No	SEGMENT	OBSTRUCTION	ELEV
City:	MIDLAND	$	ICA	ROD	2963
State:	TEXAS				
Proc ID:	MIDLAND 5				
Amdt #:	AMDT 5				
Rwy:	RWY 4				
Scale:	1:500,000				

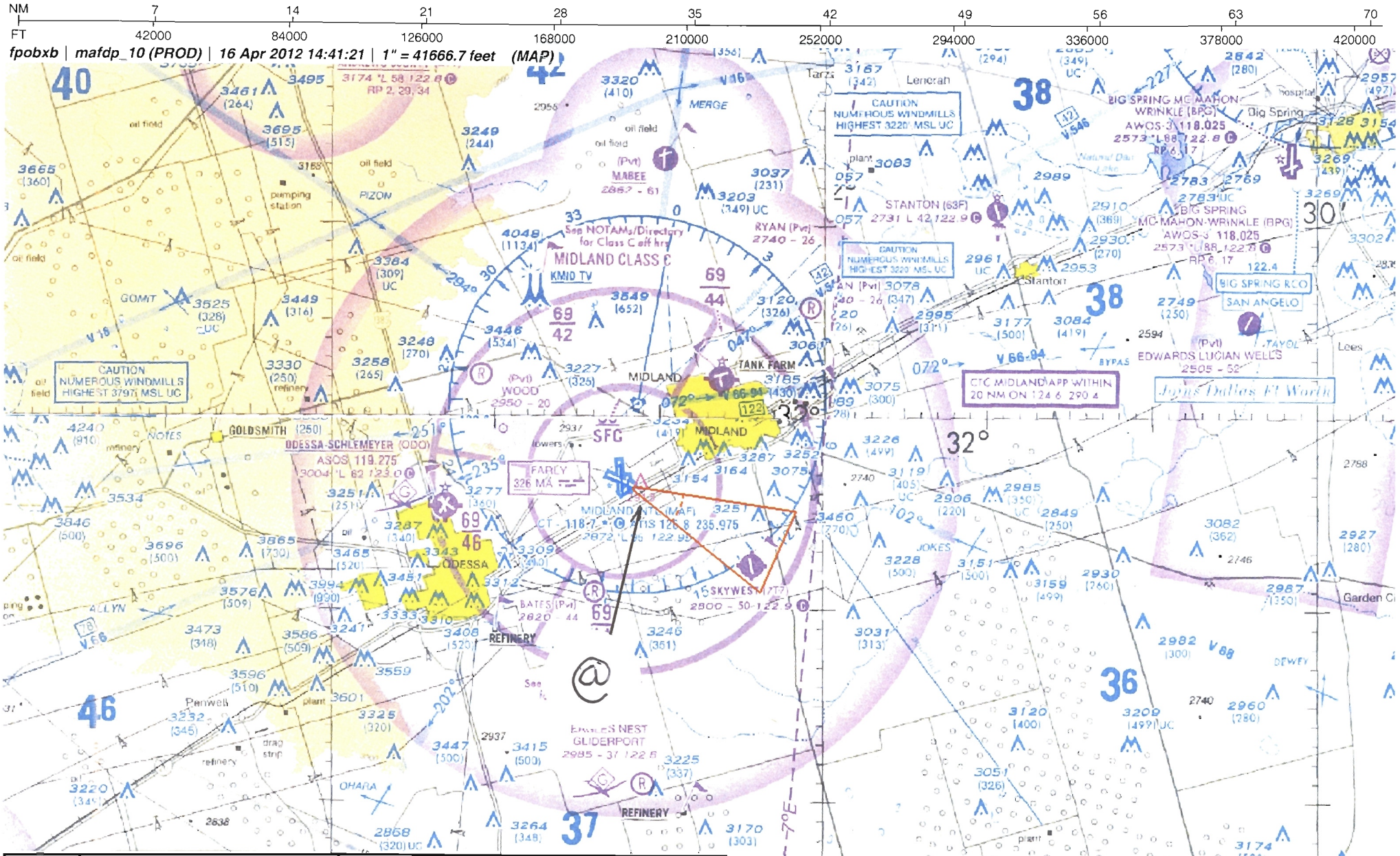

Airport ID:	KMAF				
Apt Name:	MIDLAND INTL	No	SEGMENT	OBSTRUCTION	ELEV
City:	MIDLAND	@	ICA	SIGN	2913
State:	TEXAS				
Proc ID:	MIDLAND 5				
Amdt #:	AMDT 5				
Rwy:	RWY 10				
Scale:	1:500,000				

Airport ID:	KMAF				
Apt Name:	MIDLAND INTL	No	SEGMENT	OBSTRUCTION	ELEV
City:	MIDLAND	#	ICA	SIGN	2877
State:	TEXAS				
Proc ID:	MIDLAND 5				
Amdt #:	AMDT 5				
Rwy:	RWY 16L				
Scale:	1:500,000				

Airport ID:	KMAF				
Apt Name:	MIDLAND INTL	No	SEGMENT	OBSTRUCTION	ELEV
City:	MIDLAND	@	ICA	POLE	2906
State:	TEXAS				
Proc ID:	MIDLAND 5				
Amdt #:	AMDT 5				
Rwy:	RWY 16R				
Scale:	1:500,000				

NM 7 14 21 28 35 42 49 56 63 70

FT 42000 84000 126000 168000 210000 252000 294000 336000 378000 420000

fpobxb | mafdp_22 (PROD) | 16 Apr 2012 14:48:28 | 1" = 41666.7 feet (MAP)

Airport ID:	KMAF
Apt Name:	MIDLAND INTL
City:	MIDLAND
State:	TEXAS
Proc ID:	MIDLAND 5
Amdt #:	AMDT 5
Rwy:	RWY 22
Scale:	1:500,000

No	SEGMENT	OBSTRUCTION	ELEV
$	ICA	LIGHT	2986

Airport ID:	KMAF				
Apt Name:	MIDLAND INTL	No	SEGMENT	OBSTRUCTION	ELEV
City:	MIDLAND		ICA	ASC	
State:	TEXAS				
Proc ID:	MIDLAND 5				
Amdt #:	AMDT 5				
Rwy:	RWY 28				
Scale:	1:500,000				

Airport ID:	KMAF				
Apt Name:	MIDLAND INTL	No	SEGMENT	OBSTRUCTION	ELEV
City:	MIDLAND	#	ICA	RIG	3056
State:	TEXAS				
Proc ID:	MIDLAND 5				
Amdt #:	AMDT 5				
Rwy:	RWY 34L				
Scale:	1:500,000				

Airport ID:	KMAF				
Apt Name:	MIDLAND INTL	No	SEGMENT	OBSTRUCTION	ELEV
City:	MIDLAND	@	ICA	RIG	3025
State:	TEXAS				
Proc ID:	MIDLAND 5				
Amdt #:	AMDT 5				
Rwy:	RWY 34R				
Scale:	1:500,000				

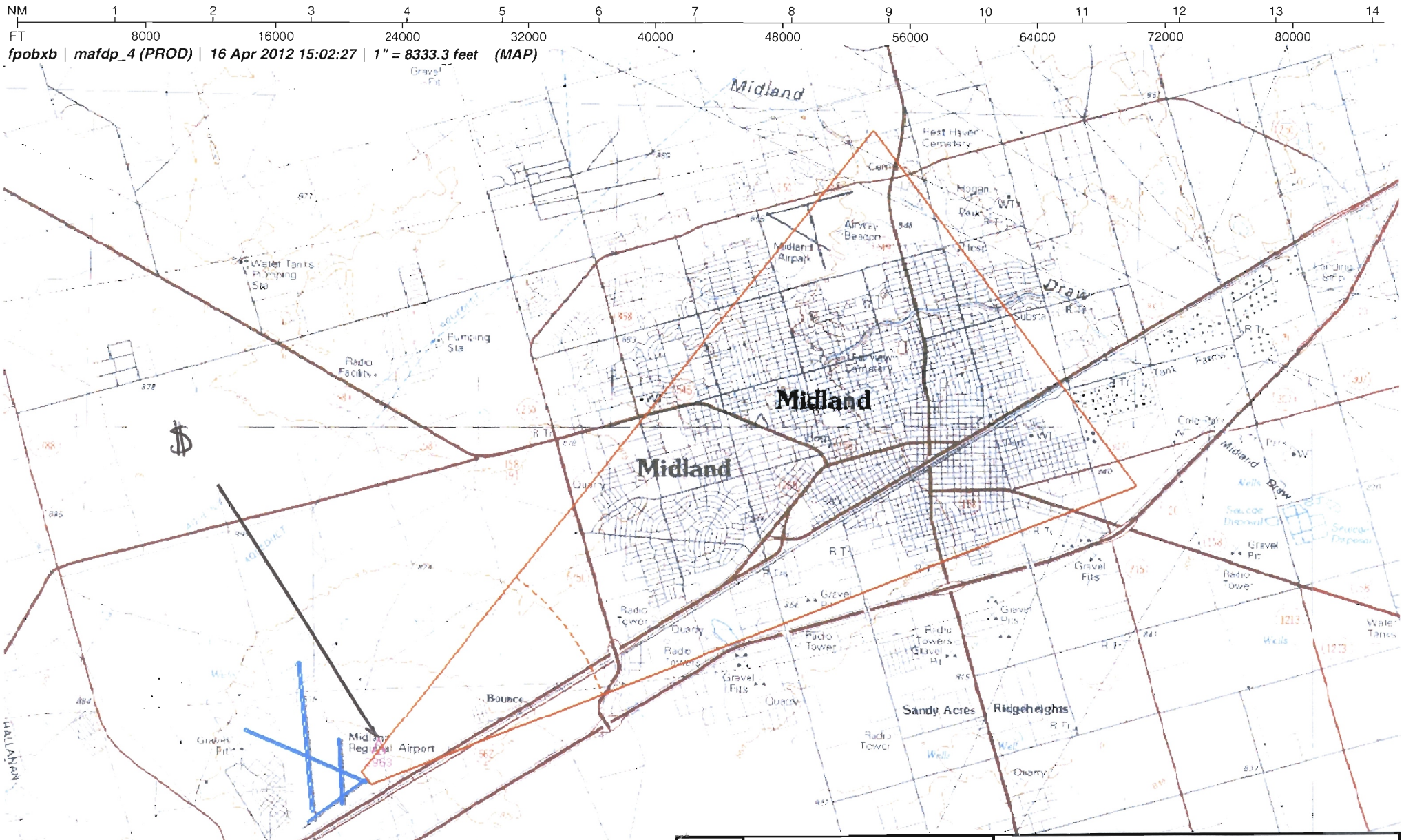

Airport ID:	KMAF				
Apt Name:	MIDLAND INTL	No	SEGMENT	OBSTRUCTION	ELEV
City:	MIDLAND	$	ICA	ROD	2963
State:	TEXAS				
Proc ID:	MIDLAND 5				
Amdt #:	AMDT 5				
Rwy:	RWY 4				
Scale:	1:100,000				

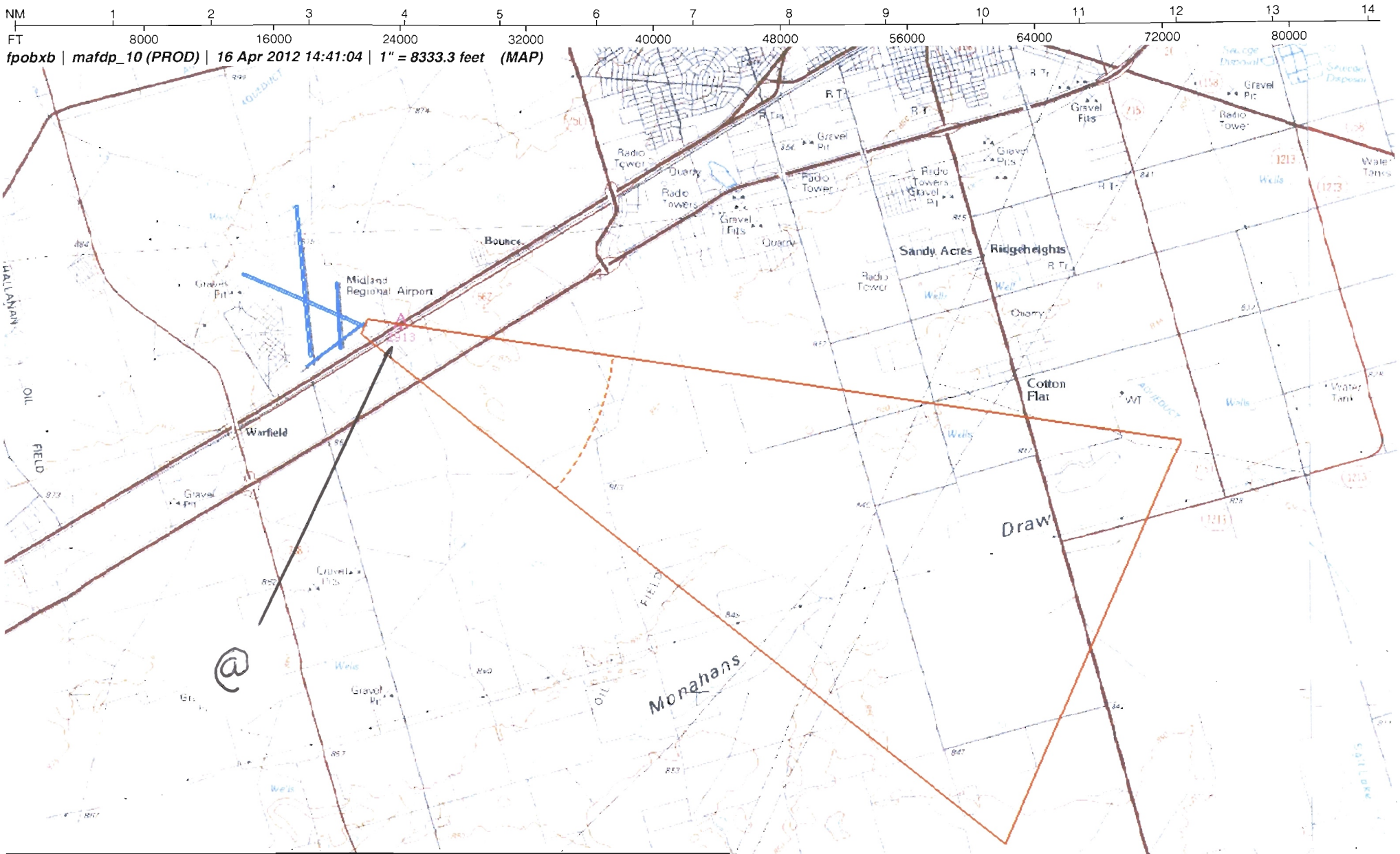

Airport ID:	KMAF	FM 9			
Apt Name:	MIDLAND INTL	No	SEGMENT	OBSTRUCTION	ELEV
City:	MIDLAND	@	ICA	SIGN	2913
State:	TEXAS				
Proc ID:	MIDLAND 5				
Amdt #:	AMDT 5				
Rwy:	RWY 10				
Scale:	1:100,000				

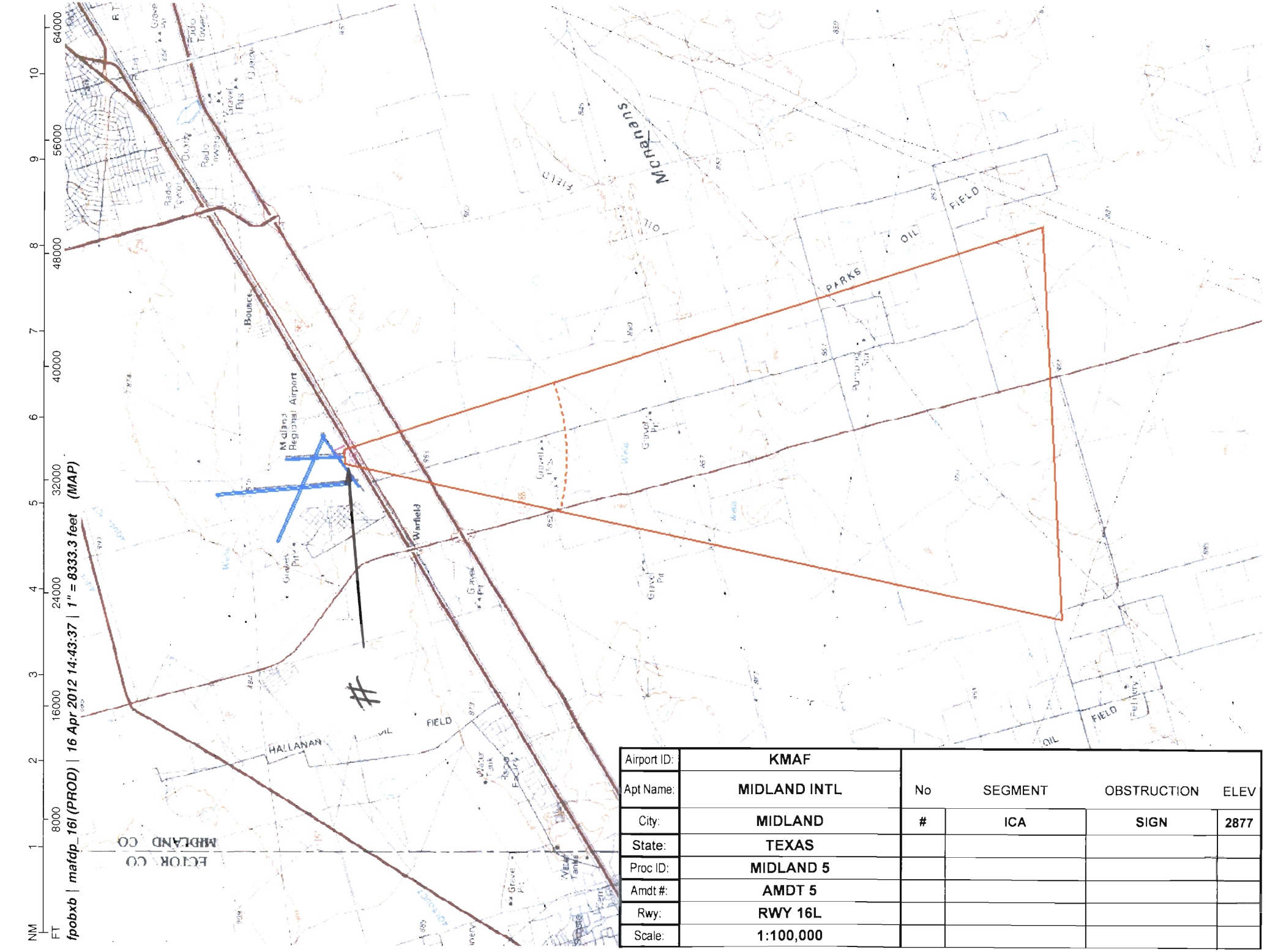

Airport ID:	KMAF				
Apt Name:	MIDLAND INTL	No	SEGMENT	OBSTRUCTION	ELEV
City:	MIDLAND	#	ICA	SIGN	2877
State:	TEXAS				
Proc ID:	MIDLAND 5				
Amdt #:	AMDT 5				
Rwy:	RWY 16L				
Scale:	1:100,000				

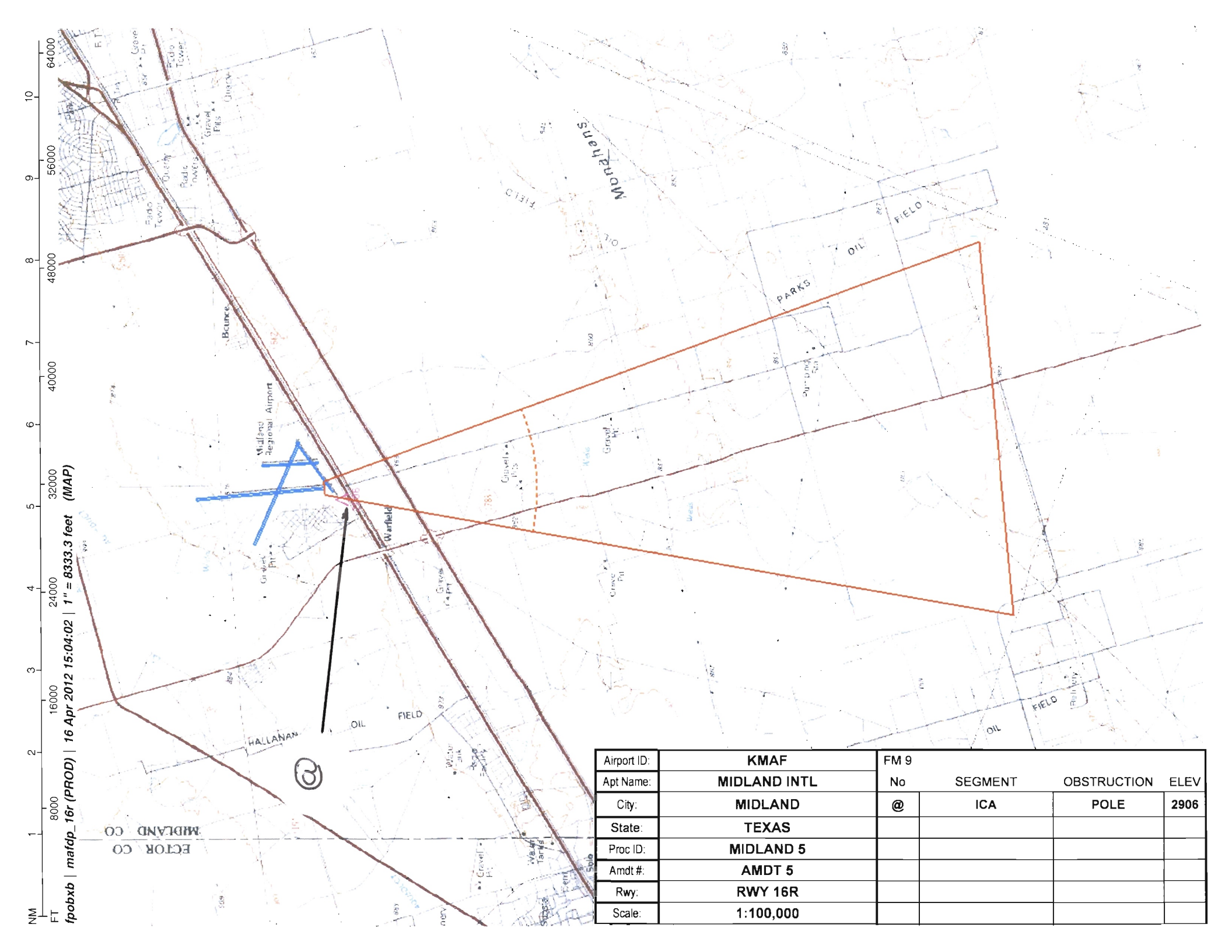

fpobxb | mafdp_16r (PROD) | 16 Apr 2012 15:04:02 | 1" = 8333.3 feet (MAP)

Airport ID:	KMAF	FM 9			
Apt Name:	MIDLAND INTL	No	SEGMENT	OBSTRUCTION	ELEV
City:	MIDLAND	@	ICA	POLE	2906
State:	TEXAS				
Proc ID:	MIDLAND 5				
Amdt #:	AMDT 5				
Rwy:	RWY 16R				
Scale:	1:100,000				

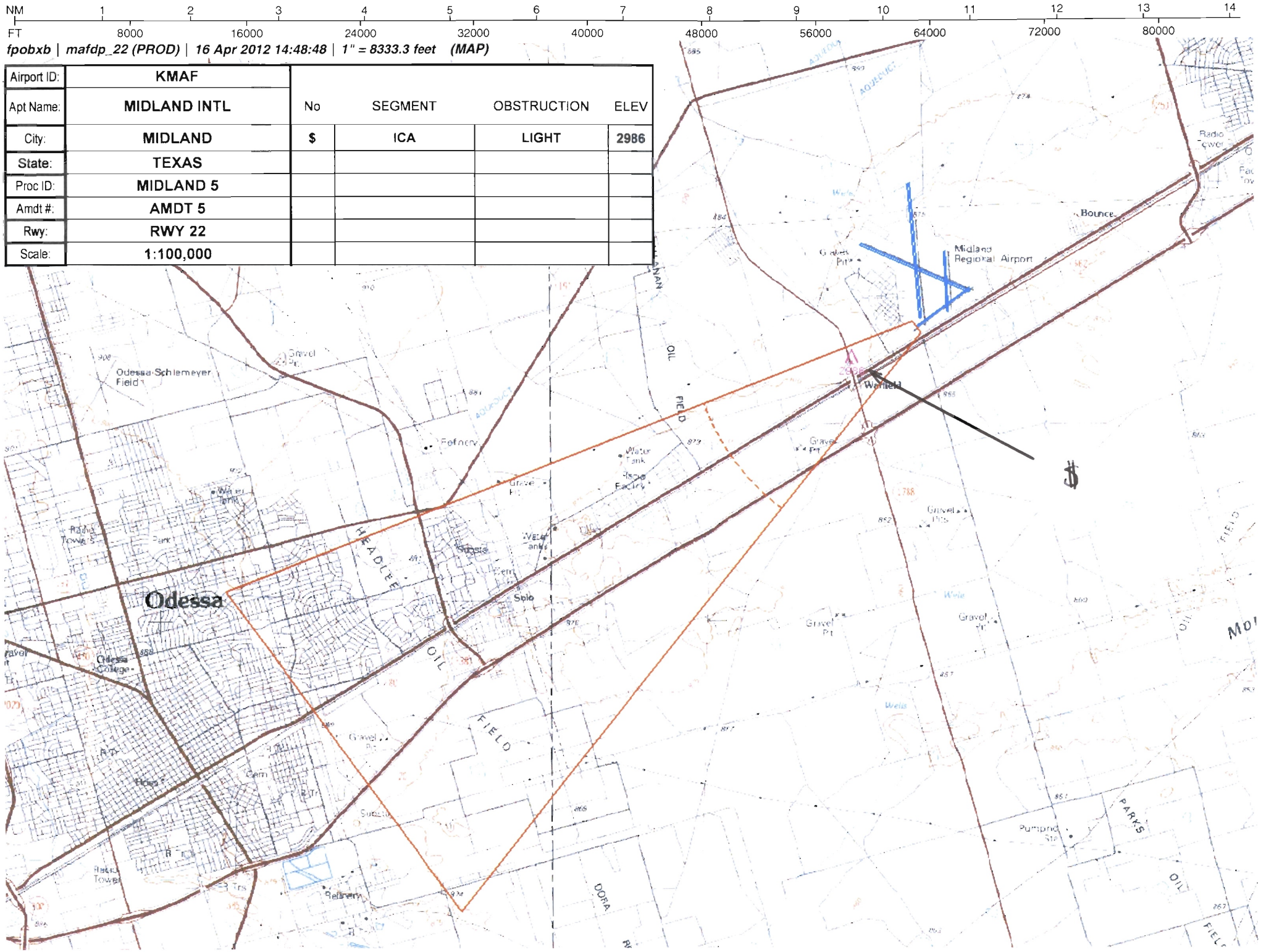

Airport ID:	KMAF				
Apt Name:	MIDLAND INTL	No	SEGMENT	OBSTRUCTION	ELEV
City:	MIDLAND	$	ICA	LIGHT	2986
State:	TEXAS				
Proc ID:	MIDLAND 5				
Amdt #:	AMDT 5				
Rwy:	RWY 22				
Scale:	1:100,000				

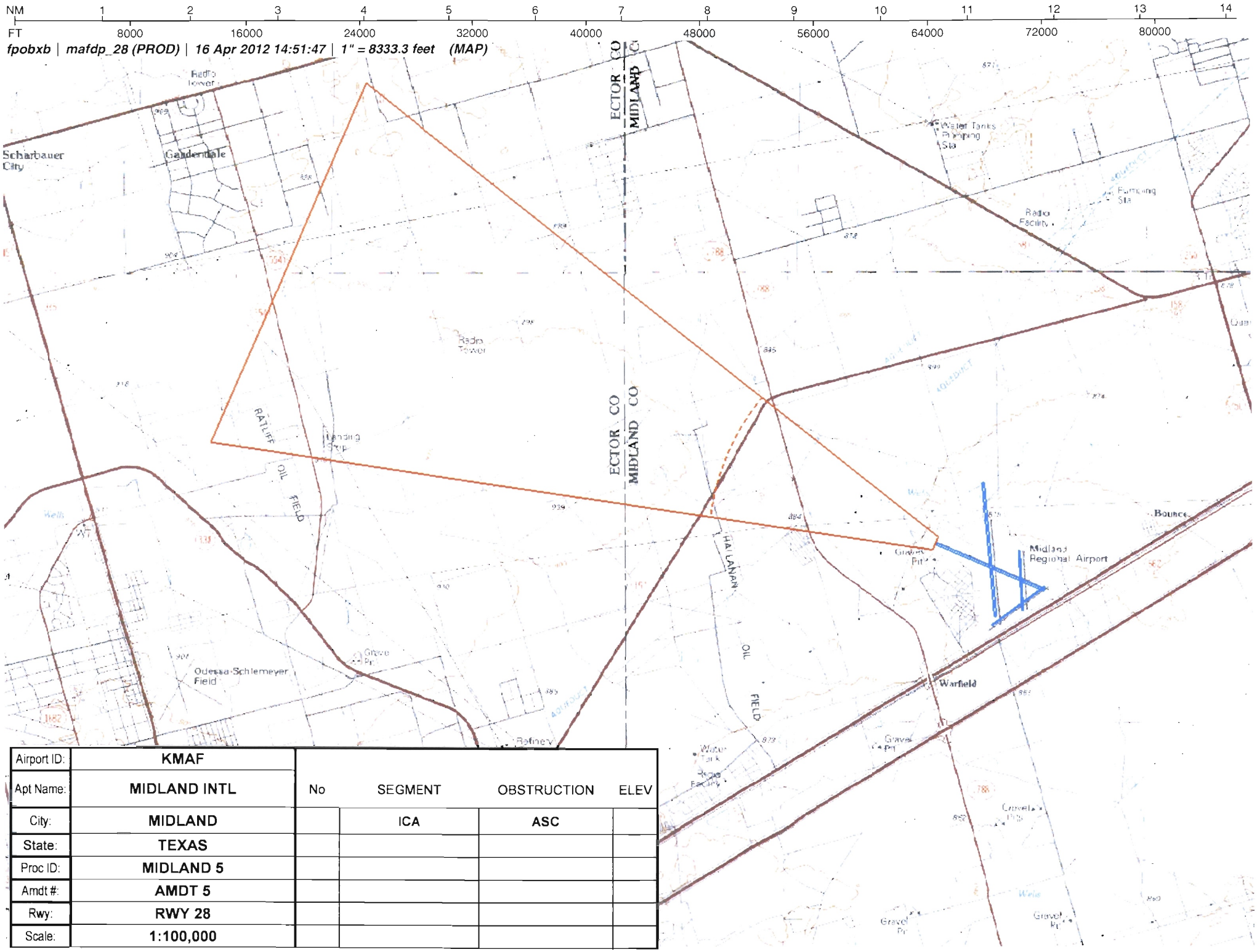

Airport ID:	KMAF				
Apt Name:	MIDLAND INTL	No	SEGMENT	OBSTRUCTION	ELEV
City:	MIDLAND		ICA	ASC	
State:	TEXAS				
Proc ID:	MIDLAND 5				
Amdt #:	AMDT 5				
Rwy:	RWY 28				
Scale:	1:100,000				

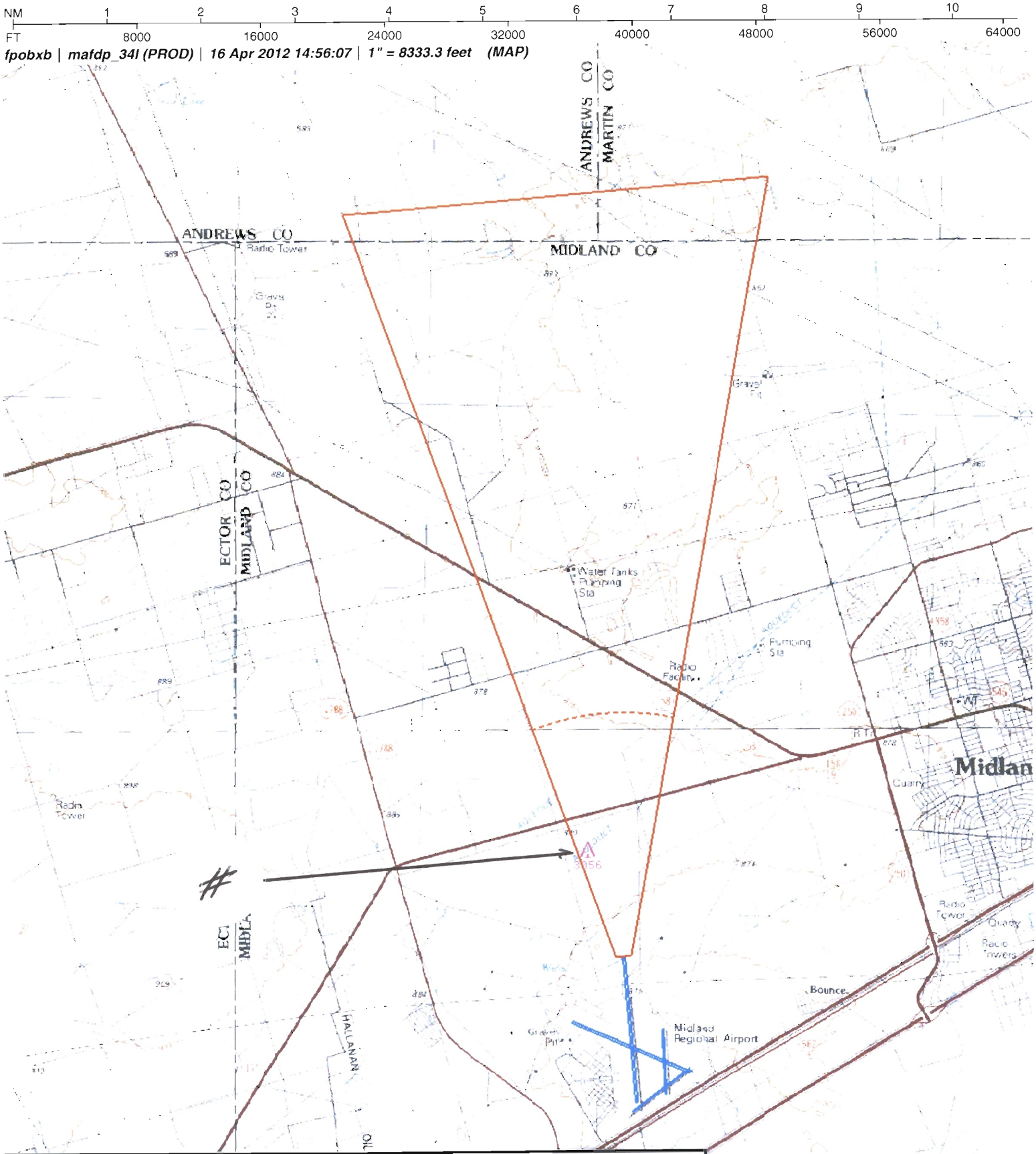

Airport ID:	KMAF	FM 9			
Apt Name:	MIDLAND INTL	No	SEGMENT	OBSTRUCTION	ELEV
City:	MIDLAND	#	ICA	RIG	3056
State:	TEXAS				
Proc ID:	MIDLAND 5				
Amdt #:	AMDT 5				
Rwy:	RWY 34L				
Scale:	1:100,000				

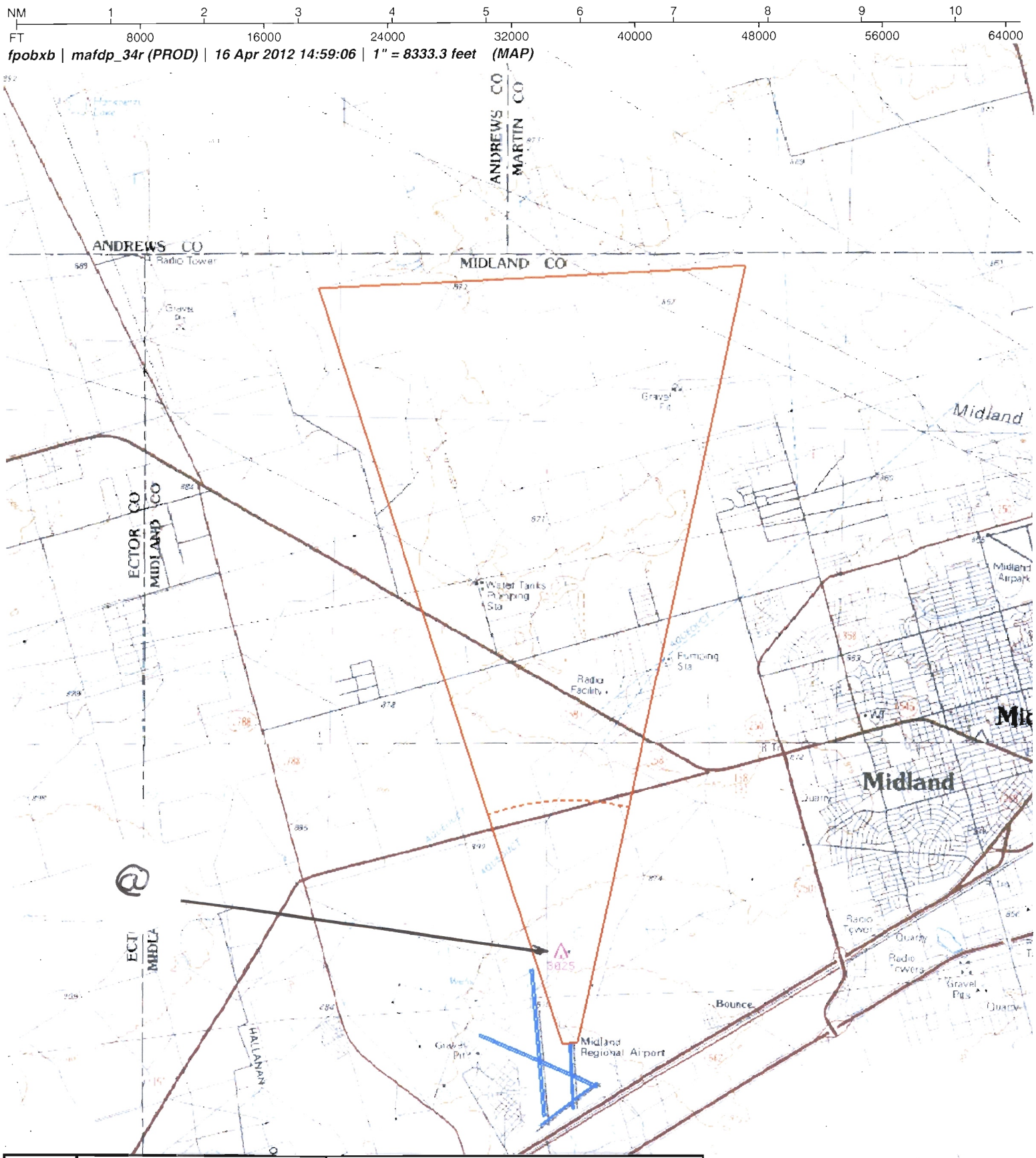

Airport ID:	KMAF	FM 9			
Apt Name:	MIDLAND INTL	No	SEGMENT	OBSTRUCTION	ELEV
City:	MIDLAND	@	ICA	RIG	3025
State:	TEXAS				
Proc ID:	MIDLAND 5				
Amdt #:	AMDT 5				
Rwy:	RWY 34R				
Scale:	1:100,000				