NM 7 14 21 28 35 42 49 56 63 70

FT 42000 84000 126000 168000 210000 252000 294000 336000 378000 420000

fpodam | alcos (PROD) | 26 Mar 2012 10:33:35 | 1" = 41666.7 feet (MAP)

Airport ID:	KCPR
Apt Name:	CASPER / NATRONA COUNTY INTL
City:	CASPER
State:	WY
Scale:	1:500,000
Proc ID:	ALCOS FOUR
Amdt #:	1
	Page 1 of 3

FM 9

No	SEGMENT	OBSTRUCTION	ELEV
@	CKW TRANSITION	AAO	9774'

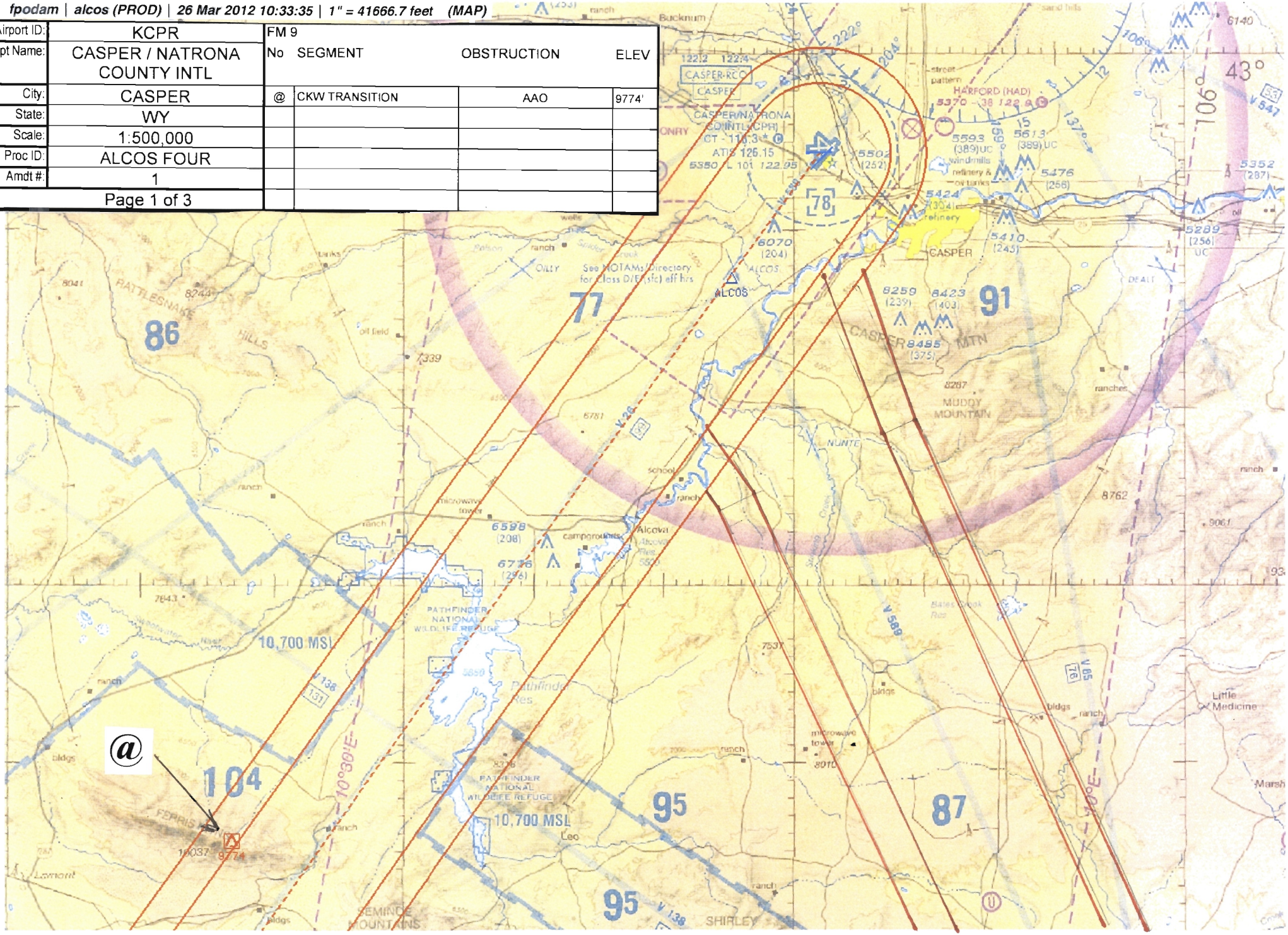

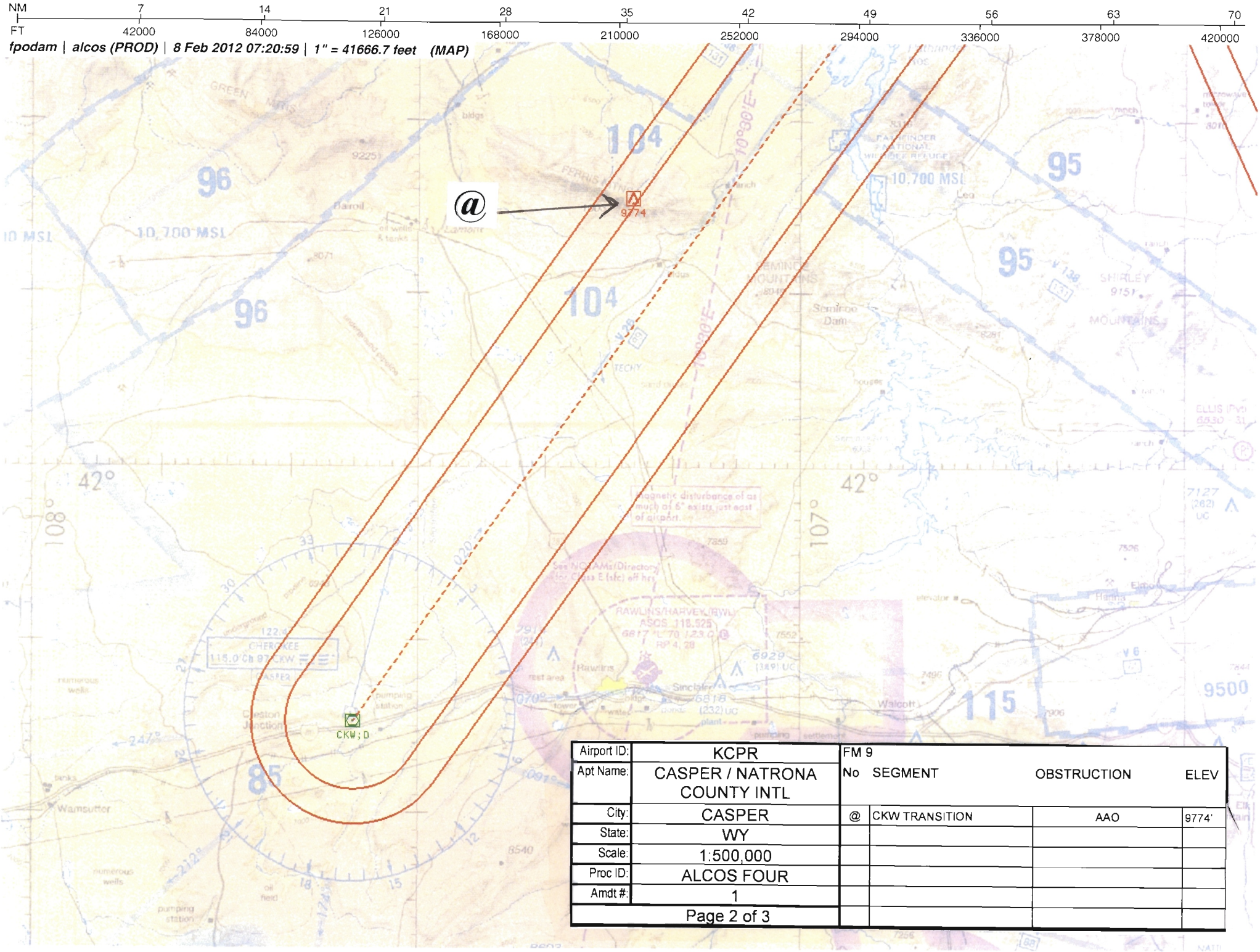

Airport ID:	KCPR	FM 9			
Apt Name:	CASPER / NATRONA COUNTY INTL	No	SEGMENT	OBSTRUCTION	ELEV
City:	CASPER	@	CKW TRANSITION	AAO	9774'
State:	WY				
Scale:	1:500,000				
Proc ID:	ALCOS FOUR				
Amdt #:	1				
	Page 2 of 3				

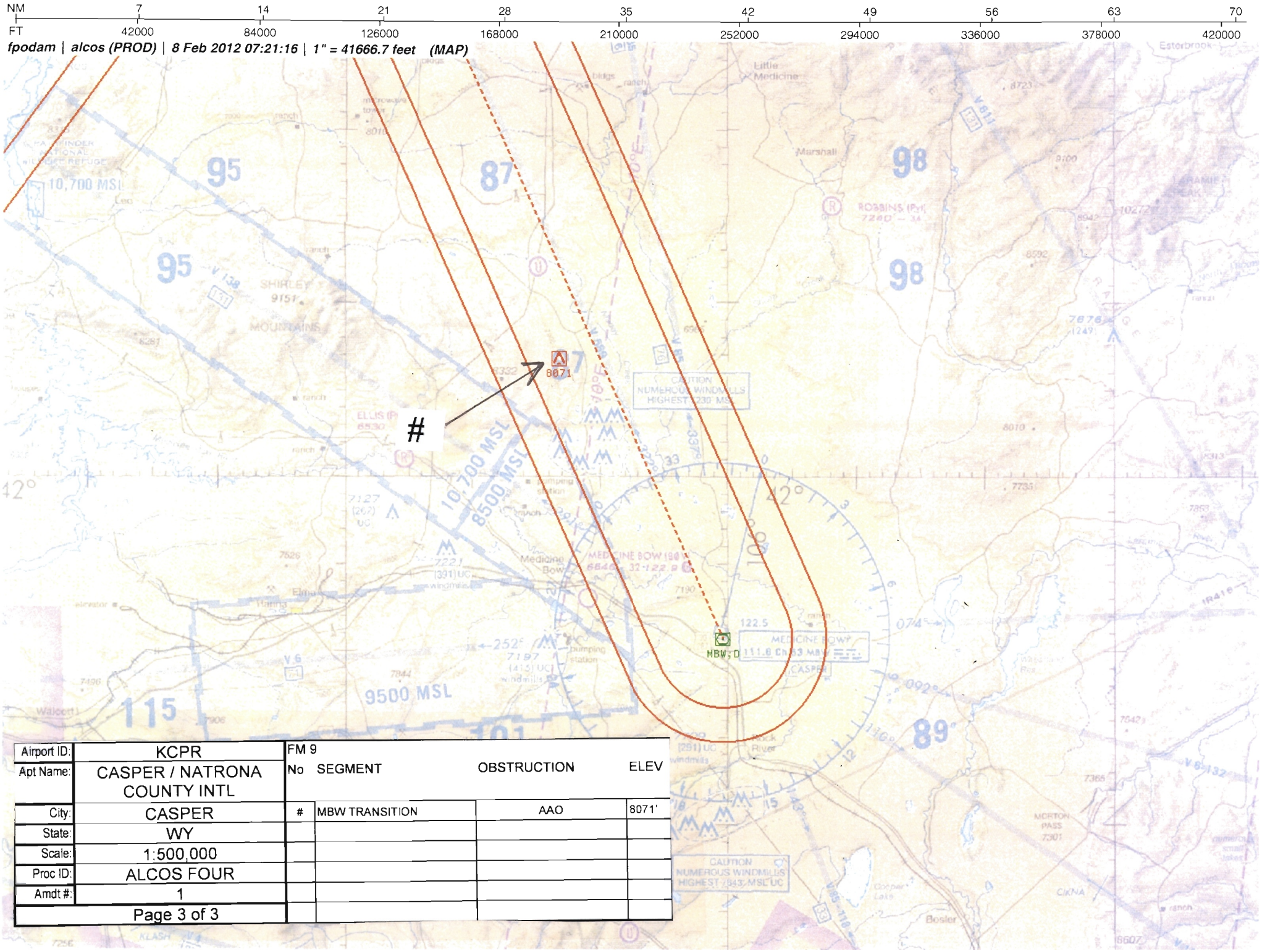

Airport ID:	KCPR	FM 9			
Apt Name:	CASPER / NATRONA COUNTY INTL	No	SEGMENT	OBSTRUCTION	ELEV
City:	CASPER	#	MBW TRANSITION	AAO	8071'
State:	WY				
Scale:	1:500,000				
Proc ID:	ALCOS FOUR				
Amdt #:	1				
Page 3 of 3					

fpodam | alcos03 (PROD) | 26 Mar 2012 11:18:40 | 1" = 41666.7 feet (MAP)

Airport ID:	KCPR
Apt Name:	CASPER / NATRONA COUNTY INTL
City:	CASPER
State:	WY
Scale:	1:500,000
Proc ID:	ALCOS FOUR – RWY 3
Amdt #:	1

FM 9			
No	SEGMENT	OBSTRUCTION	ELEV
	300' PER NM CG	ASC	

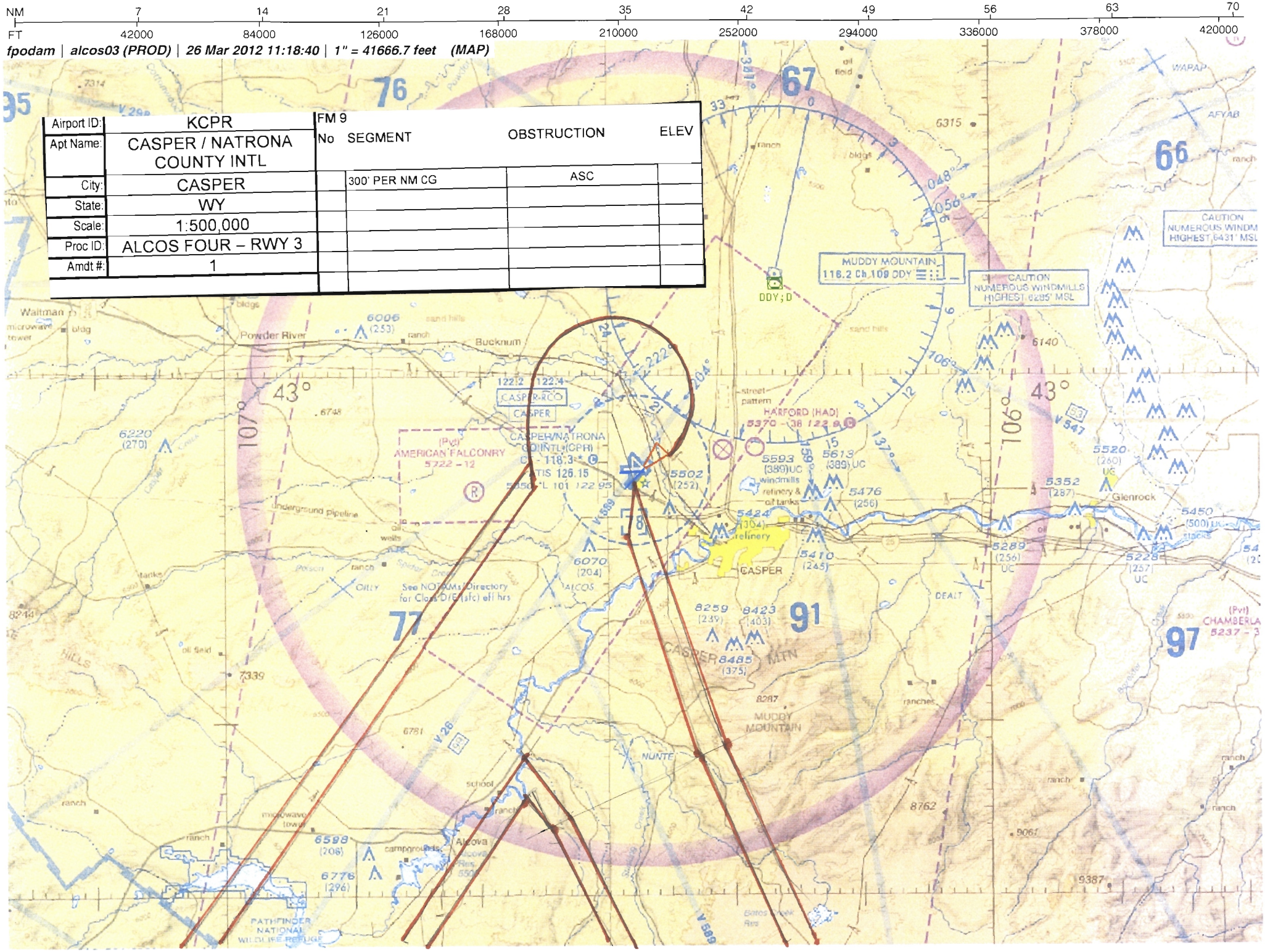

NM 7 14 21 28 35 42 49 56 63 70

FT 42000 84000 126000 168000 210000 252000 294000 336000 378000 420000

fpodam | alcos08 (PROD) | 26 Mar 2012 11:34:43 | 1" = 41666.7 feet (MAP)

		FM 9			
Airport ID:	KCPR	No	SEGMENT	OBSTRUCTION	ELEV
Apt Name:	CASPER / NATRONA COUNTY INTL				
City:	CASPER		300' PER NM CG	ASC	
State:	WY				
Scale:	1:500,000				
Proc ID:	ALCOS FOUR – RWY 8				
Amdt #:	1				

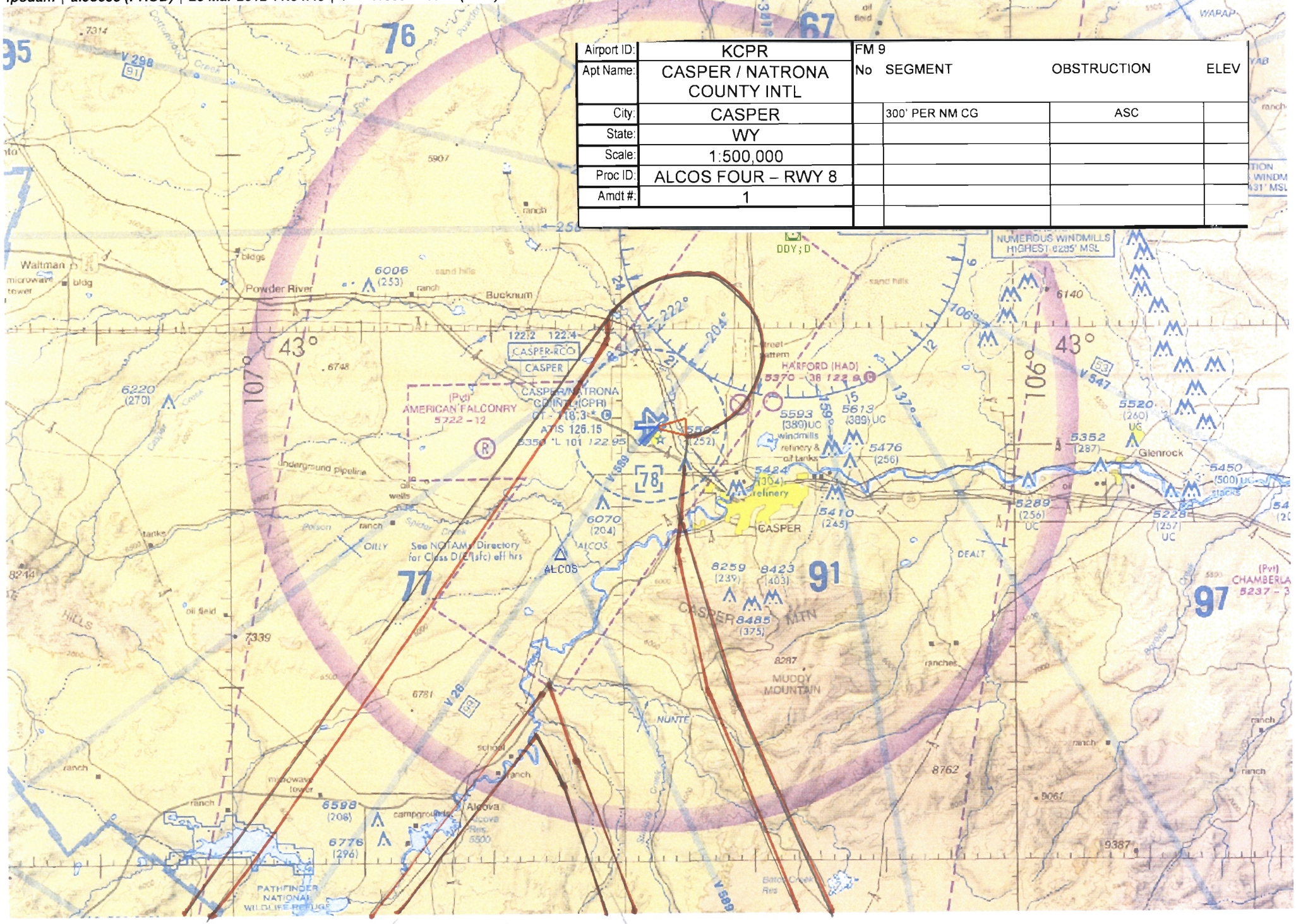

NM 7 14 21 28 35 42 49 56 63 70

FT 42000 84000 126000 168000 210000 252000 294000 336000 378000 420000

fpodam | alcos21 (PROD) | 26 Mar 2012 10:15:08 | 1" = 41666.7 feet (MAP)

Airport ID:	KCPR	FM 9			
Apt Name:	CASPER / NATRONA COUNTY INTL	No	SEGMENT	OBSTRUCTION	ELEV
City:	CASPER		300' PER NM CG	ASC	
State:	WY				
Scale:	1:500,000				
Proc ID:	ALCOS FOUR – RWY 21				
Amdt #:	1				

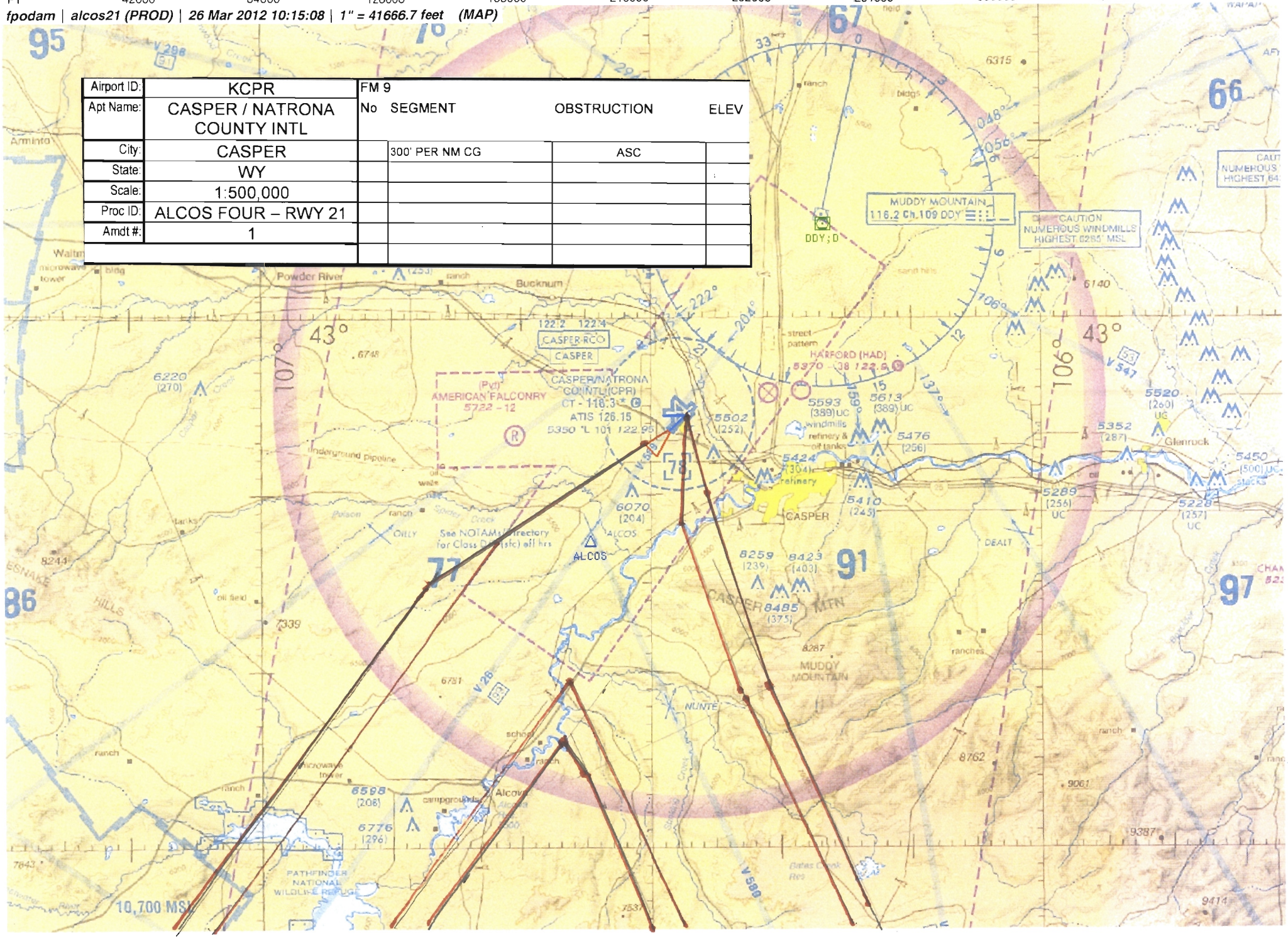

NM 7 14 21 28 35 42 49 56 63 70

FT 42000 84000 126000 168000 210000 252000 294000 336000 378000 420000

fpodam | alcos26 (PROD) | 26 Mar 2012 10:00:00 | 1" = 41666.7 feet (MAP)

Airport ID:	KCPR
Apt Name:	CASPER / NATRONA COUNTY INTL
City:	CASPER
State:	WY
Scale:	1:500,000
Proc ID:	ALCOS FOUR – RWY 26
Amdt #:	1

FM 9

No	SEGMENT	OBSTRUCTION	ELEV
	300' PER NM CG	ASC	

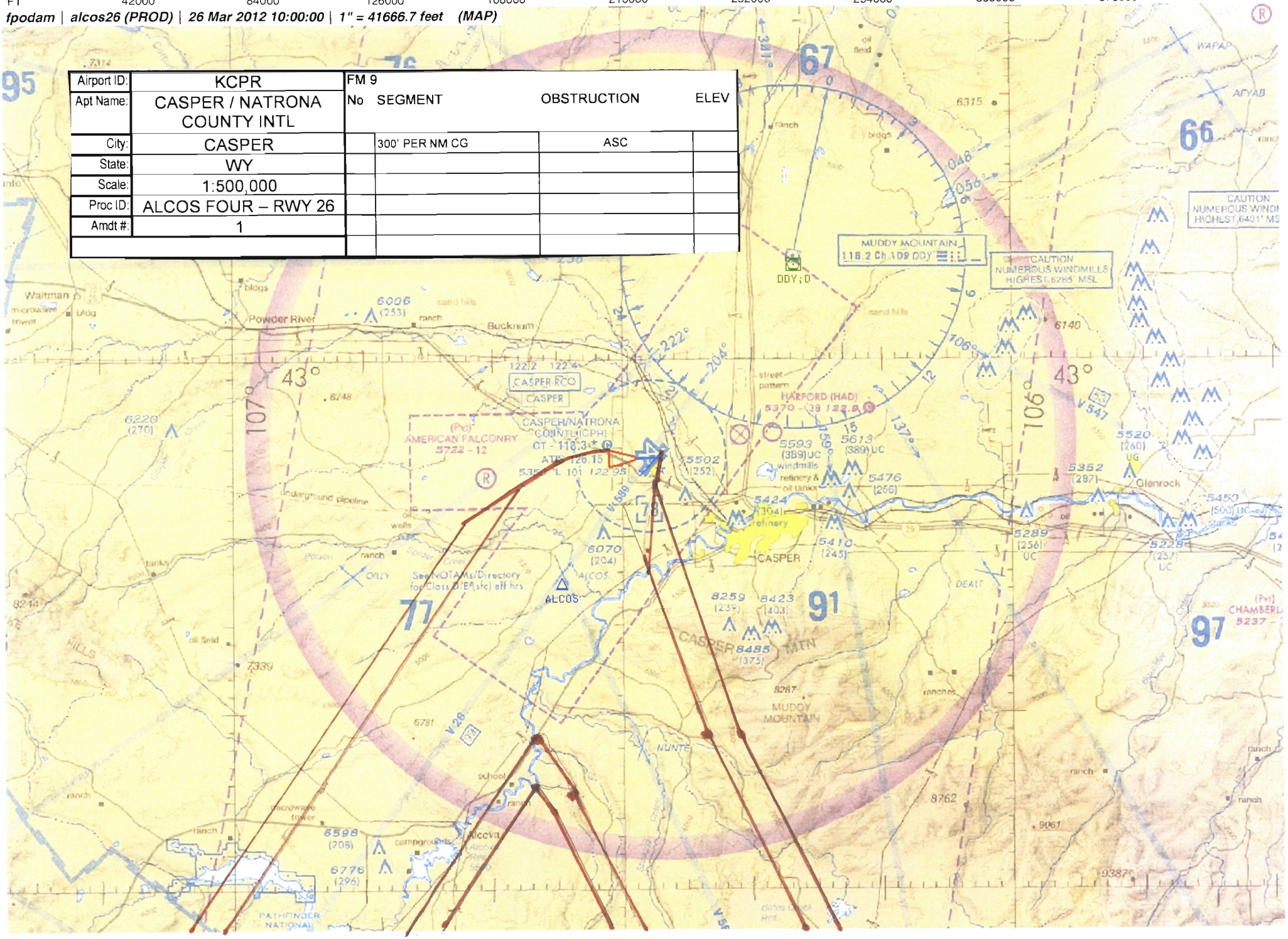

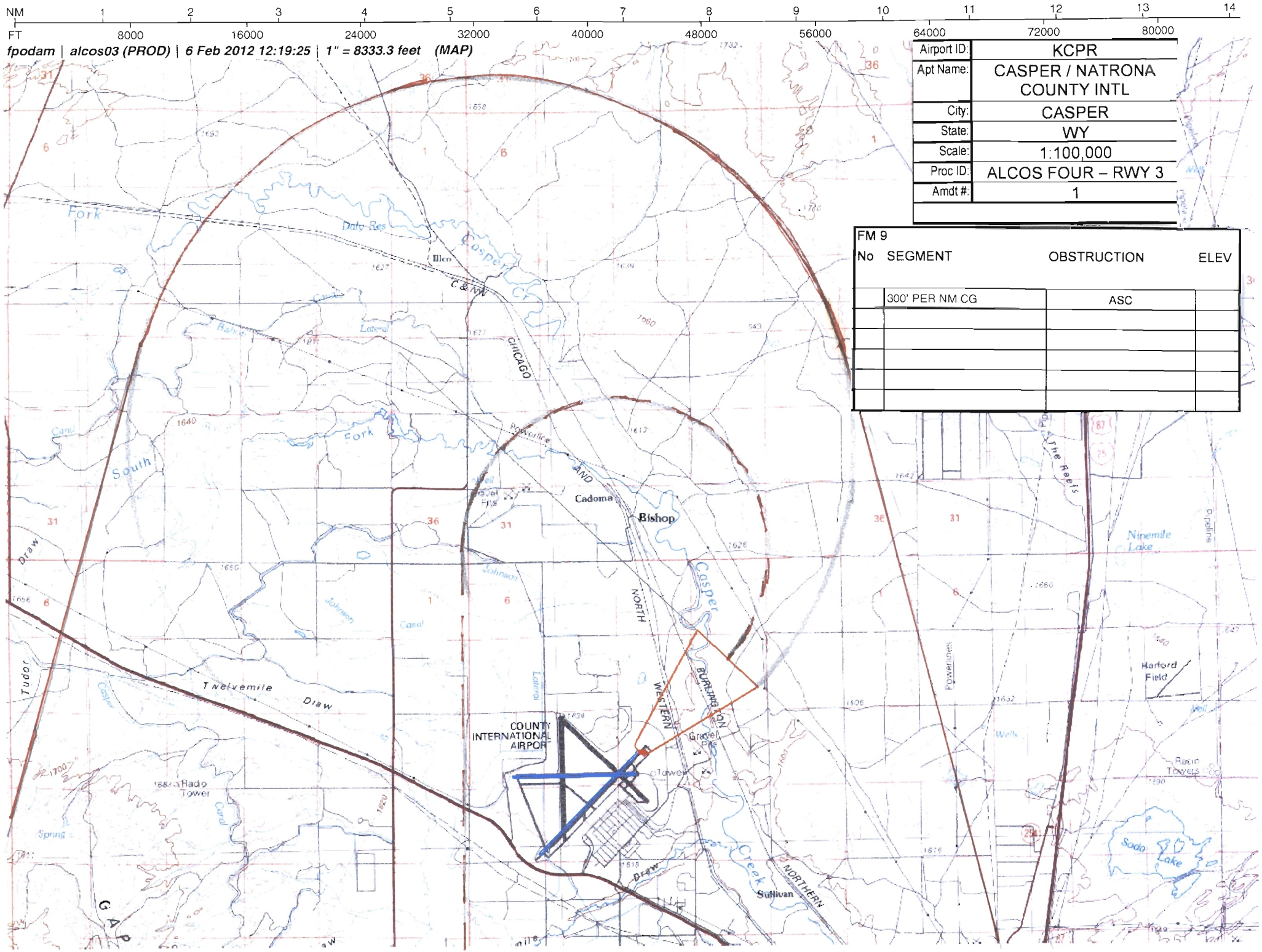
NM 1 2 3 4 5 6 7 8 9 10 11 12 13 14
FT 8000 16000 24000 32000 40000 48000 56000 64000 72000 80000
fpodam | alcos03 (PROD) | 6 Feb 2012 12:19:25 | 1" = 8333.3 feet (MAP)
Airport ID: KCPR
Apt Name: CASPER / NATRONA COUNTY INTL
City: CASPER
State: WY
Scale: 1:100,000
Proc ID: ALCOS FOUR – RWY 3
Amdt #: 1
FM 9
No SEGMENT OBSTRUCTION ELEV
300' PER NM CG
ASC
Casper
Bishop
Cadoma
Ilco
Sullivan
COUNTY INTERNATIONAL AIRPORT
Tudor
Twelvemile Draw
Radio Tower
Harford Field
Ninemile Lake
Soda Lake
Casper Creek
CHICAGO AND NORTH WESTERN
BURLINGTON
NORTHERN
C & NW
South Fork
Fork
Powerlines
Pipeline
Radio Towers
Gravel Pits
Tower
Johnson Canal
Lateral
Powerline
Wells
Spring
Draw
GAP

NM 1 2 3 4 5 6 7 8 9 10 11 12 13 14

FT 8000 16000 24000 32000 40000 48000 56000 64000 72000 80000

fpodam | alcos08 (PROD) | 29 Feb 2012 08:23:11 | 1" = 8333.3 feet (MAP)

Airport ID:	KCPR
Apt Name:	CASPER / NATRONA COUNTY INTL
City:	CASPER
State:	WY
Scale:	1:100,000
Proc ID:	DP CASPER RWY 8
Amdt #:	4

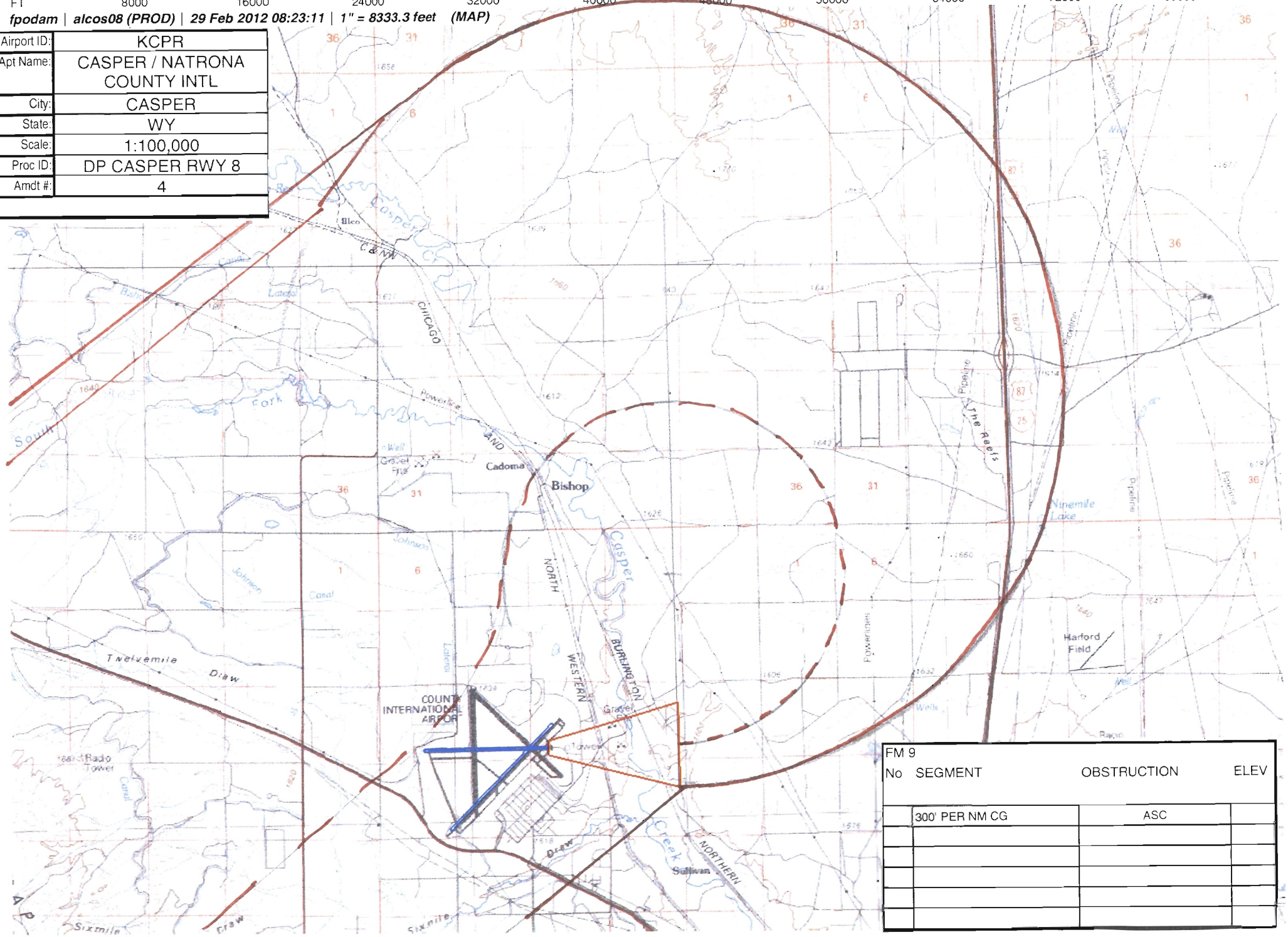

FM 9

No	SEGMENT	OBSTRUCTION	ELEV
	300' PER NM CG	ASC	

NM 1 2 3 4 5 6 7 8 9 10 11 12 13 14

FT 8000 16000 24000 32000 40000 48000 56000 64000 72000 80000

fpodam | alcos21 (PROD) | 7 Feb 2012 08:12:06 | 1" = 8333.3 feet (MAP)

Airport ID:	KCPR	FM 9			
Apt Name:	CASPER / NATRONA COUNTY INTL	No	SEGMENT	OBSTRUCTION	ELEV
City:	CASPER		300' PER NM CG	ASC	
State:	WY				
Scale:	1:100,000				
Proc ID:	ALCOS FOUR – RWY 21				
Amdt #:	1				

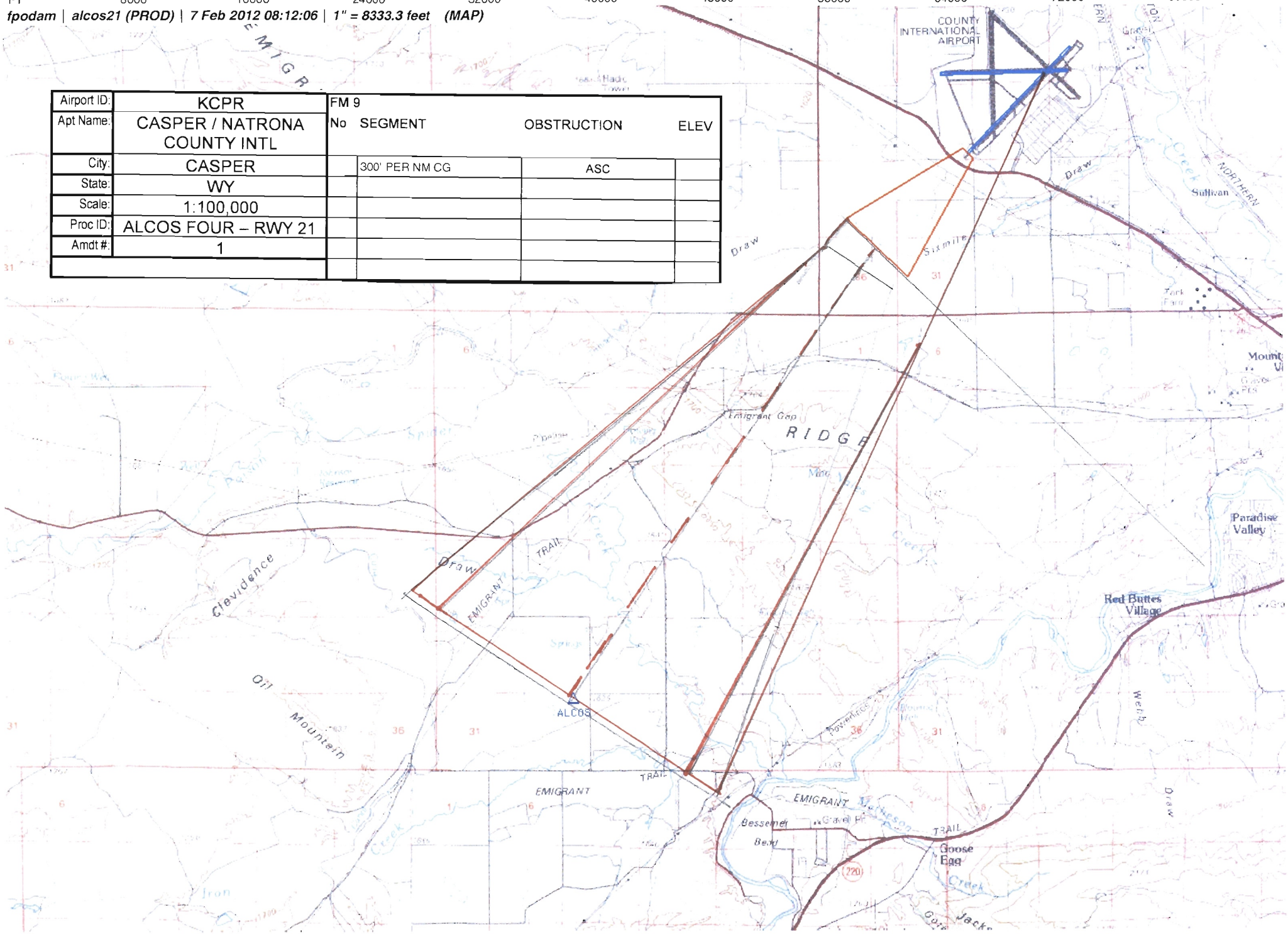

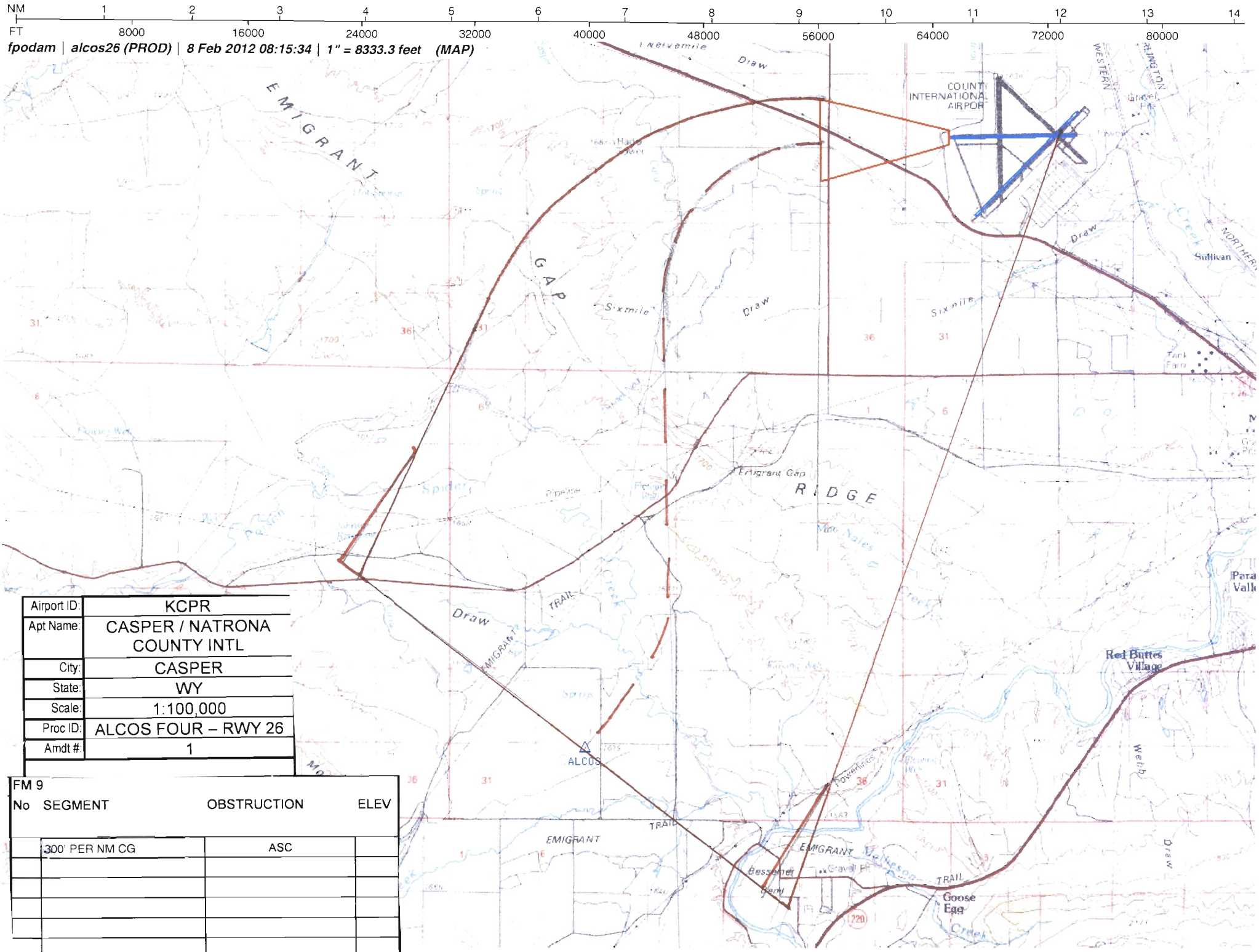

Airport ID:	KCPR
Apt Name:	CASPER / NATRONA COUNTY INTL
City:	CASPER
State:	WY
Scale:	1:100,000
Proc ID:	ALCOS FOUR – RWY 26
Amdt #:	1

FM 9

No	SEGMENT	OBSTRUCTION	ELEV
	300' PER NM CG	ASC	