KGZH RNAV (GPS) RWY 19 AMDT 1 FLIGHT INSPECTION MAP

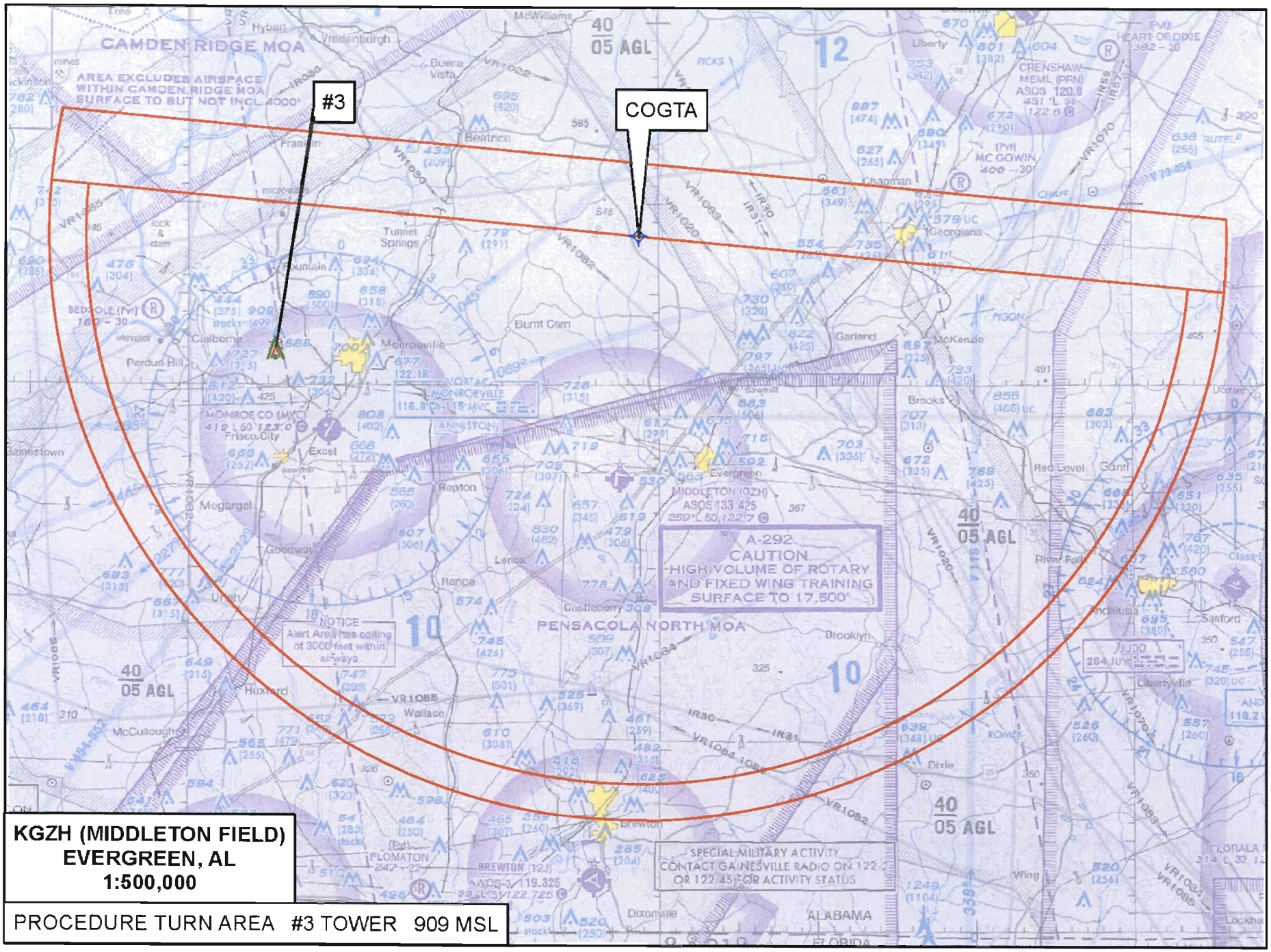

KGZH (MIDDLETON FIELD)
EVERGREEN, AL
1:500,000

PROCEDURE TURN AREA #3 TOWER 909 MSL

KGZH RNAV (GPS) RWY 19 AMDT 1 FLIGHT INSPECTION MAP

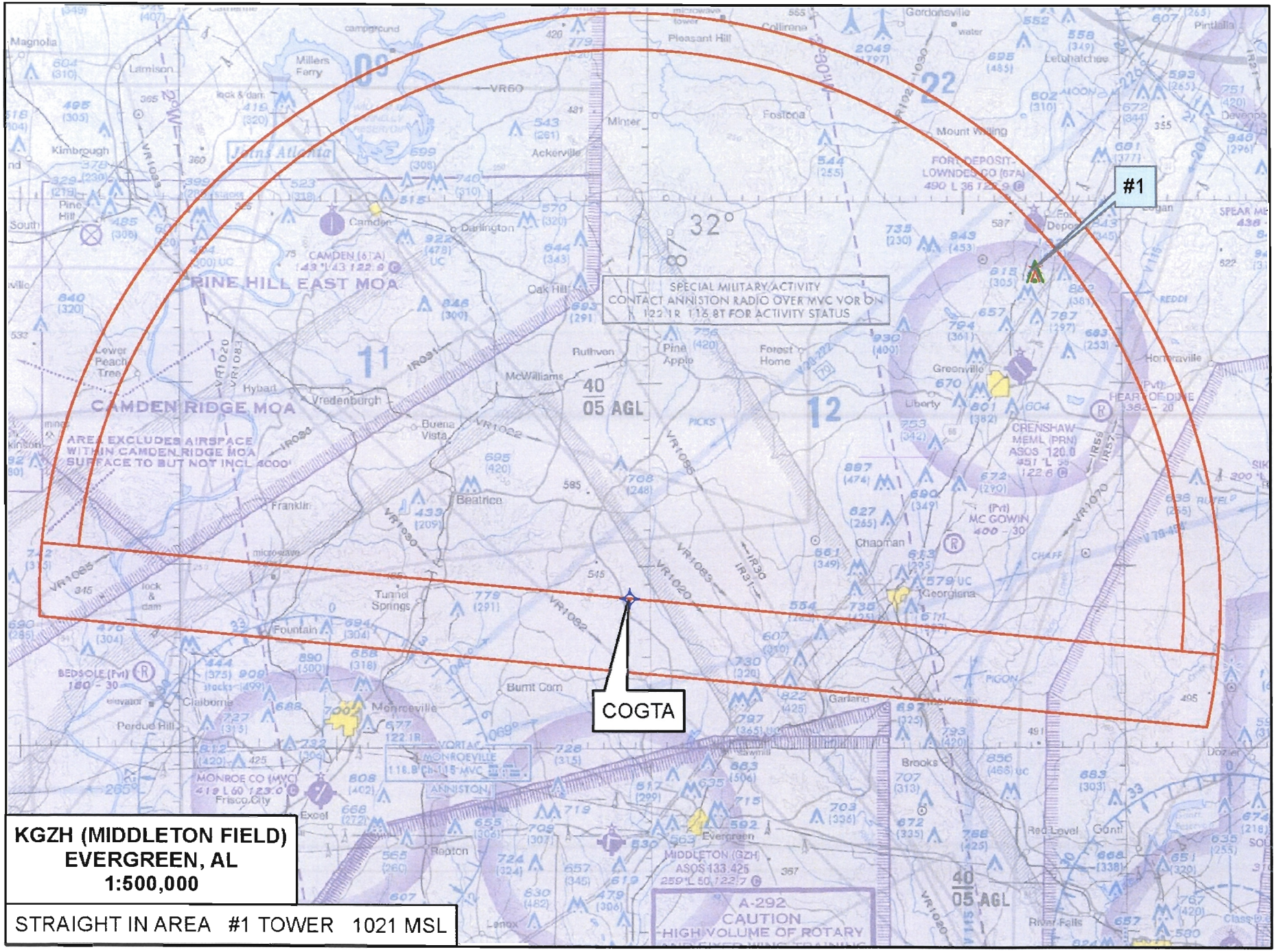

KGZH RNAV (GPS) RWY 19 AMDT 1 FLIGHT INSPECTION MAP

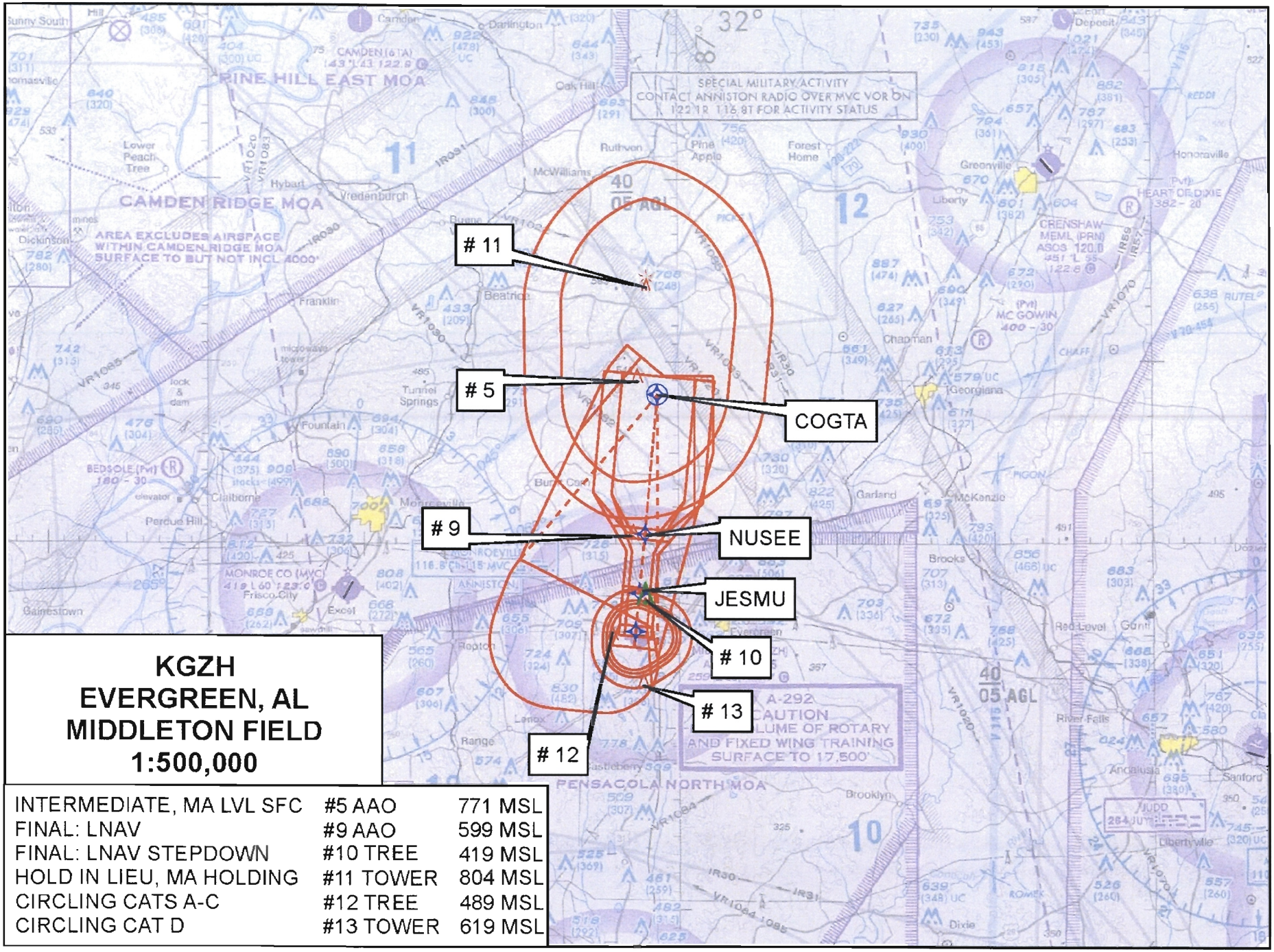

KGZH
EVERGREEN, AL
MIDDLETON FIELD
1:500,000

INTERMEDIATE, MA LVL SFC	#5 AAO	771 MSL
FINAL: LNAV	#9 AAO	599 MSL
FINAL: LNAV STEPDOWN	#10 TREE	419 MSL
HOLD IN LIEU, MA HOLDING	#11 TOWER	804 MSL
CIRCLING CATS A-C	#12 TREE	489 MSL
CIRCLING CAT D	#13 TOWER	619 MSL

KGZH RNAV (GPS) RWY 19 AMDT 1 FLIGHT INSPECTION MAP

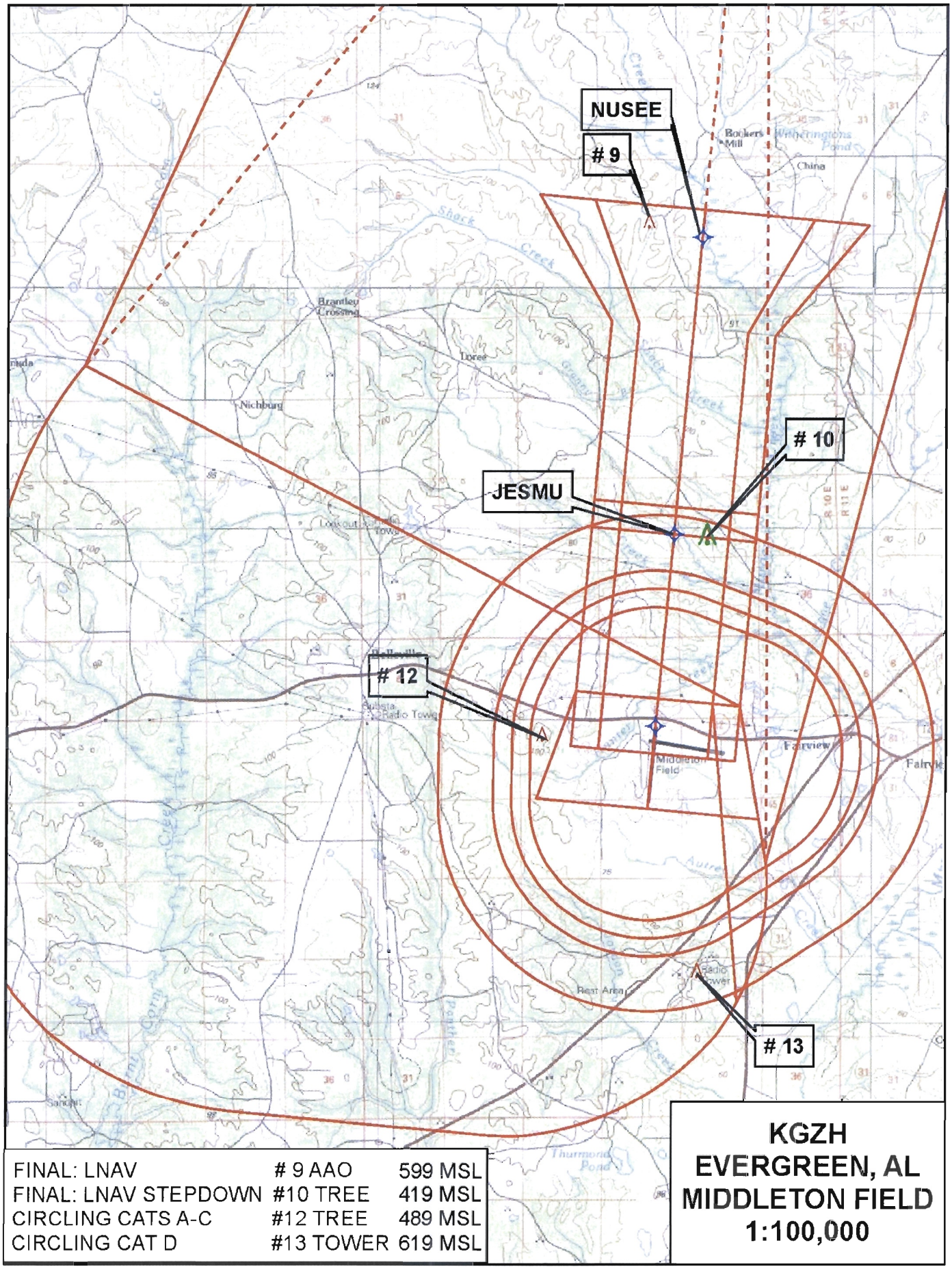

FINAL: LNAV	# 9 AAO	599 MSL
FINAL: LNAV STEPDOWN	#10 TREE	419 MSL
CIRCLING CATS A-C	#12 TREE	489 MSL
CIRCLING CAT D	#13 TOWER	619 MSL
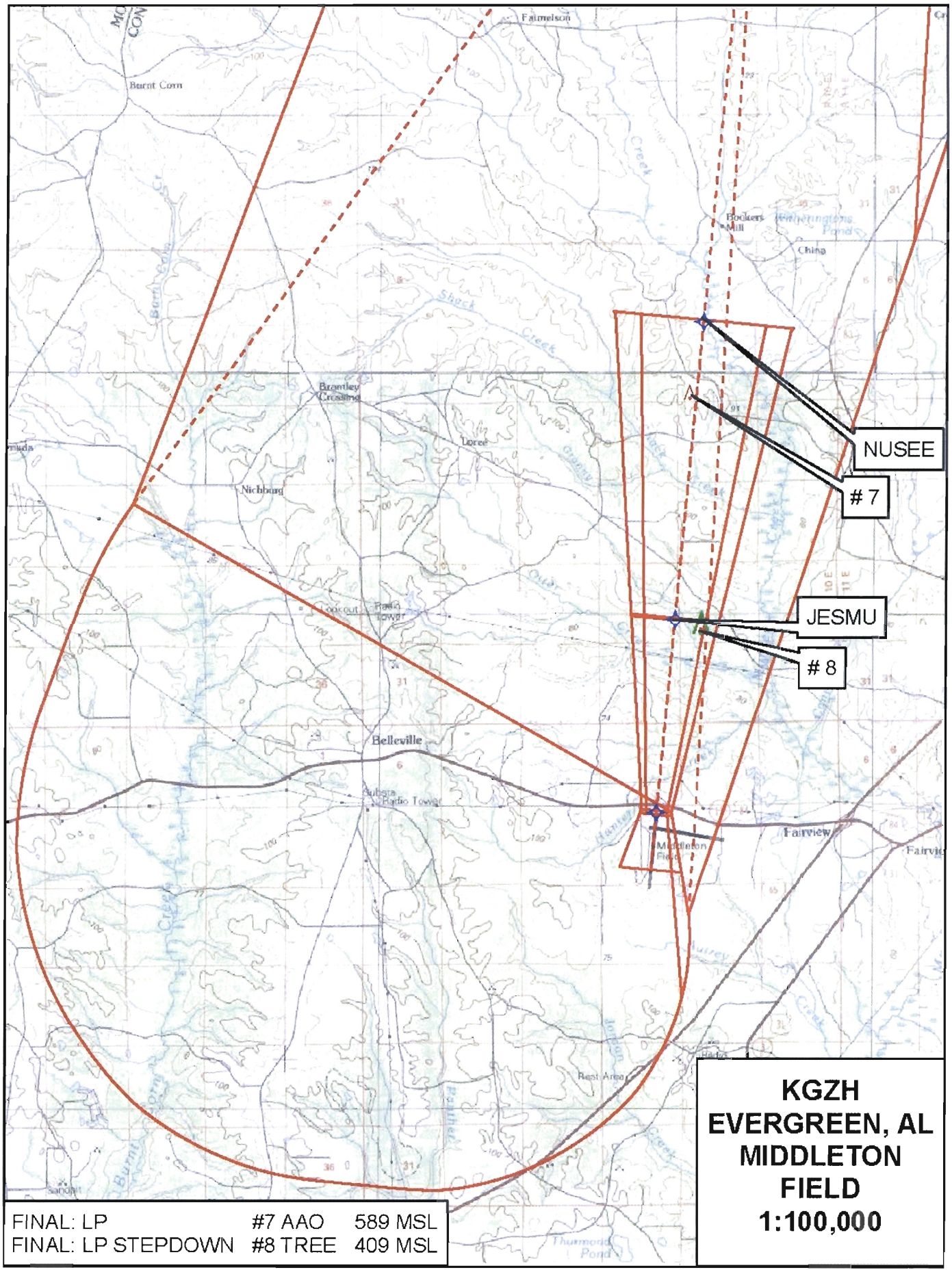
RNAV (GPS) RWY 19 Flight Inspection Map