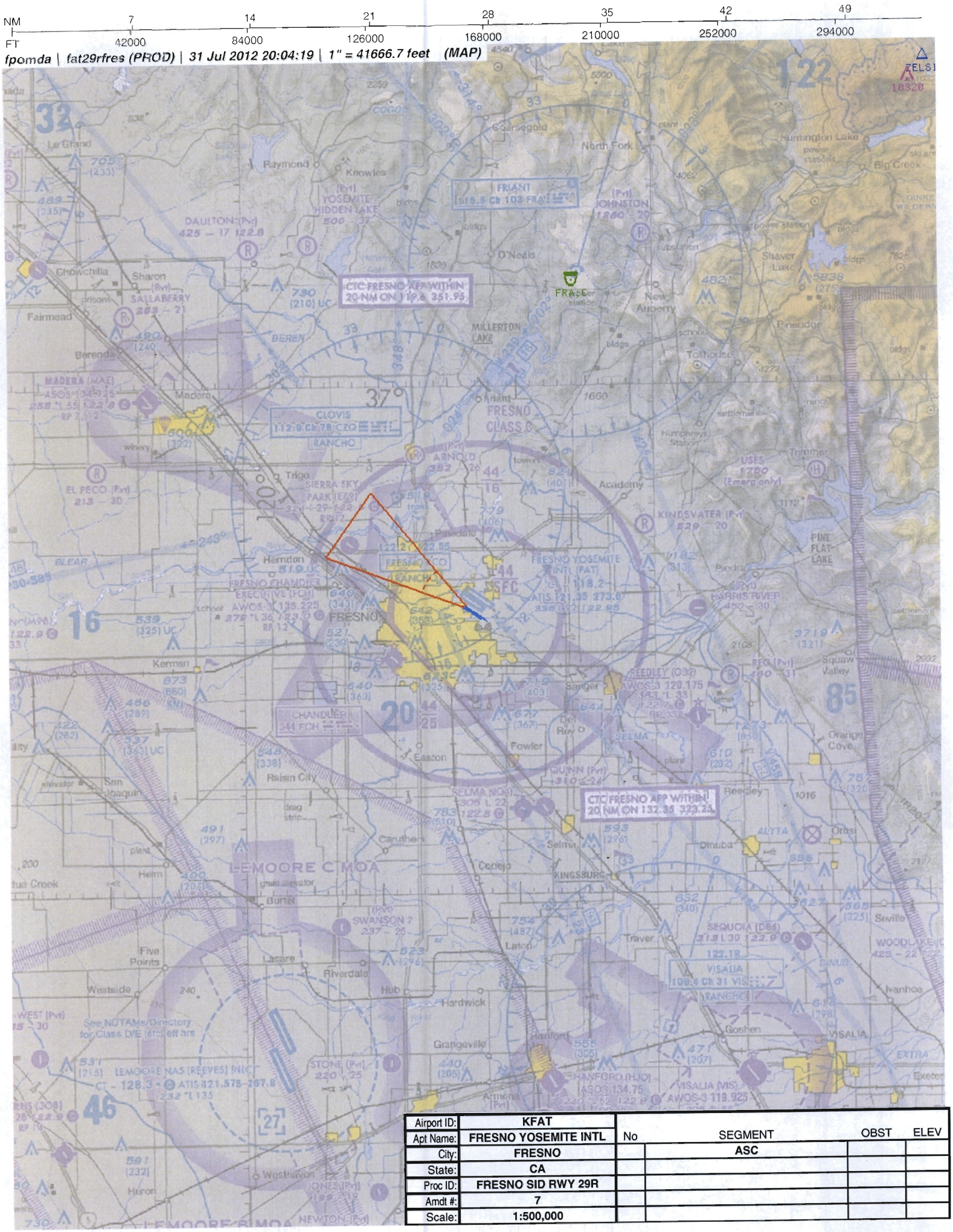

Airport ID:	KFAT
Apt Name:	FRESNO YOSEMITE INTL
City:	FRESNO
State:	CA
Proc ID:	FRESNO SID RWY 29R
Amdt #:	7
Scale:	1:500,000

No	SEGMENT	OBST	ELEV
	ASC		

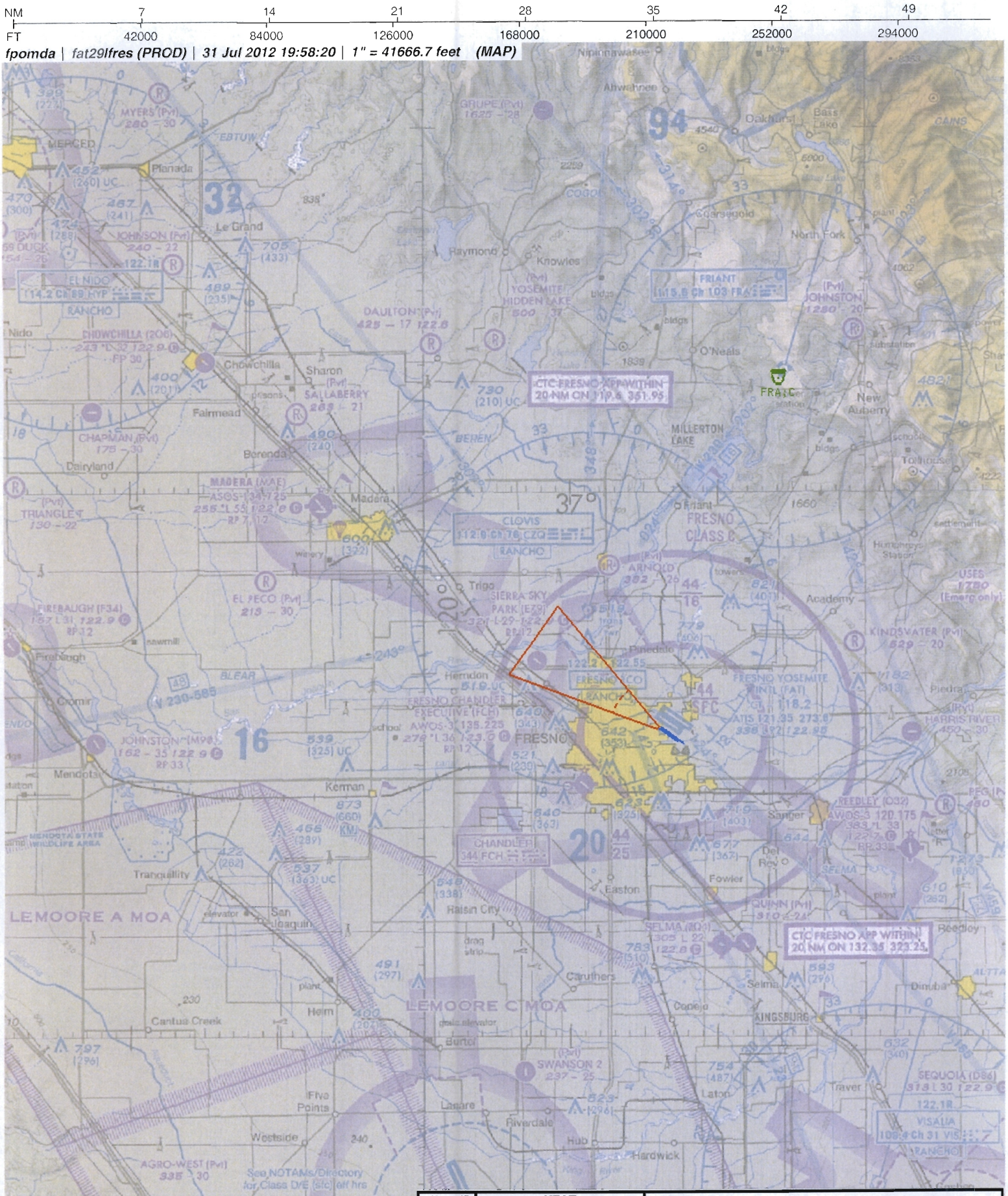

Airport ID:	KFAT				
Apt Name:	FRESNO YOSEMITE INTL	No	SEGMENT	OBST	ELEV
City:	FRESNO		ASC		
State:	CA				
Proc ID:	FRESNO SID RWY 29L				
Amdt #:	7				
Scale:	1:500,000				

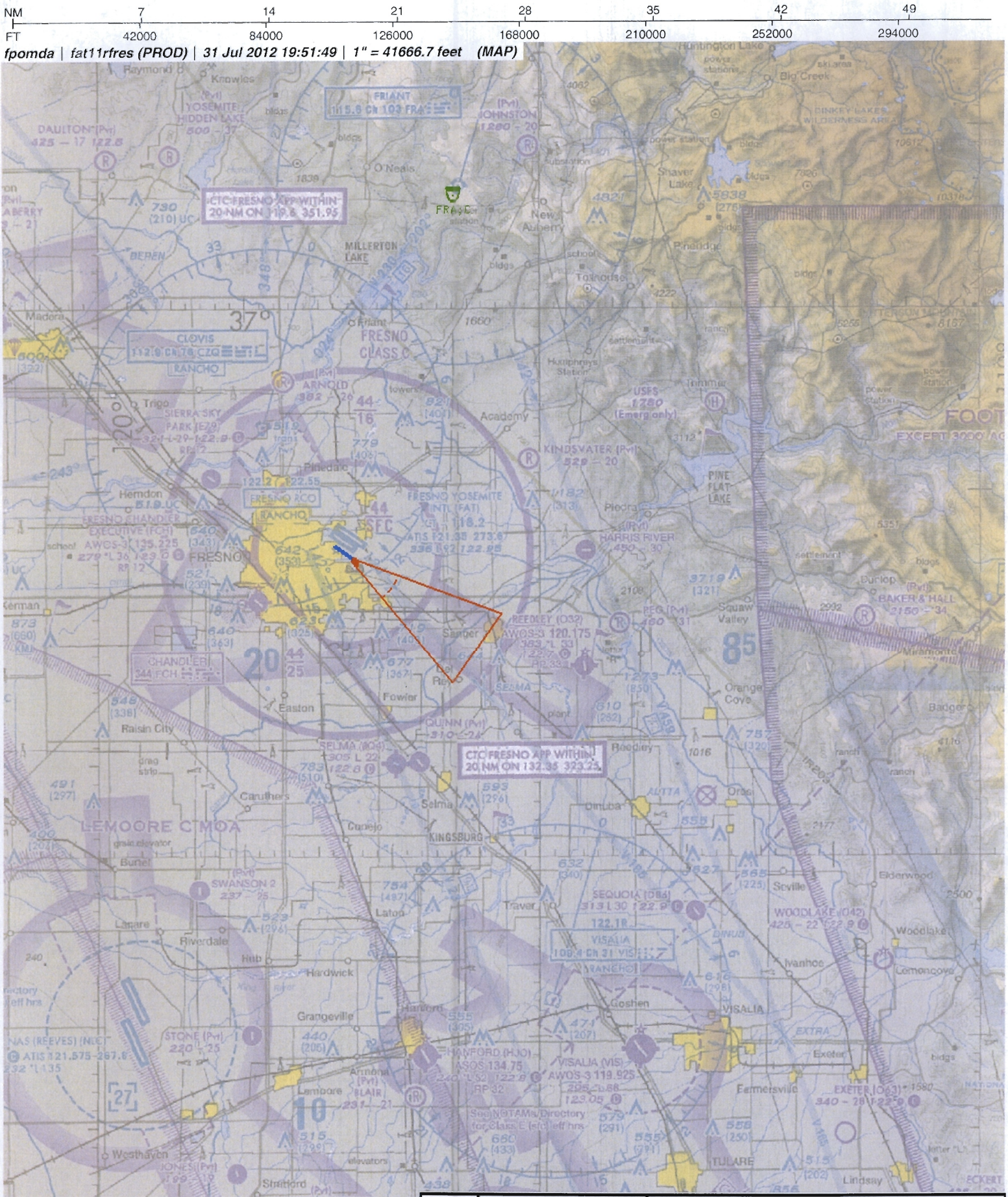
NM 7 14 21 28 35 42 49
FT 42000 84000 126000 168000 210000 252000 294000
fpomda | fat11rfres (PROD) | 31 Jul 2012 19:51:49 | 1" = 41666.7 feet (MAP)
CTC FRESNO APP WITHIN 20 NM ON 119.8 351.95
CTC FRESNO APP WITHIN 20 NM ON 132.35 323.25
FRESNO CLASS C
FRESNO YOSEMITE INTL (FAT)
LEMOORE C MOA
LEMOORE B MOA
Airport ID: KFAT
Apt Name: FRESNO YOSEMITE INTL
City: FRESNO
State: CA
Proc ID: FRESNO SID RWY 11R
Amdt #: 7
Scale: 1:500,000
No SEGMENT OBST ELEV
ASC

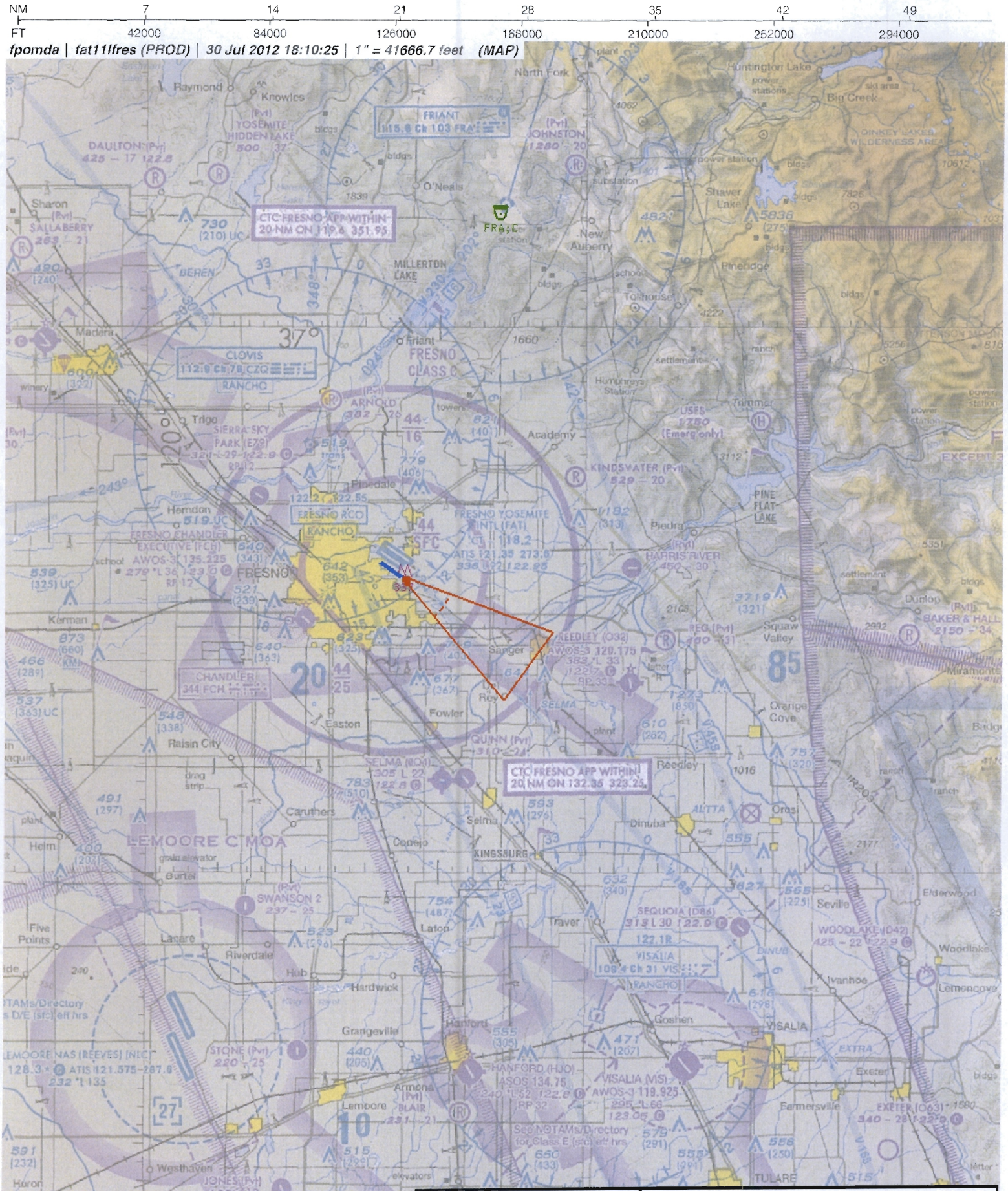

Airport ID:	KFAT				
Apt Name:	FRESNO YOSEMITE INTL	No	SEGMENT	OBST	ELEV
City:	FRESNO		ASC		
State:	CA				
Proc ID:	FRESNO SID RWY 11L				
Amdt #:	7				
Scale:	1:500,000				

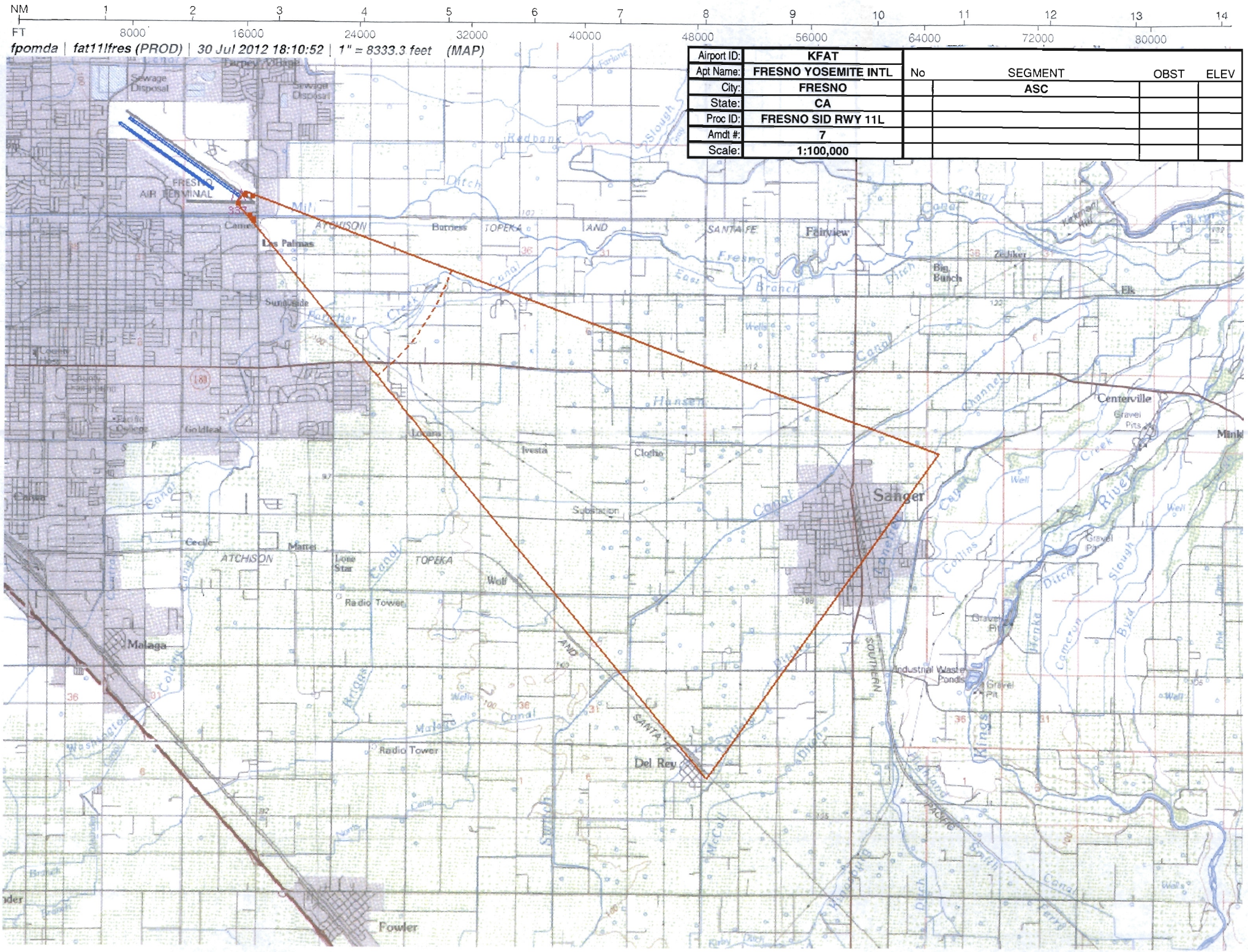
NM 1 2 3 4 5 6 7 8 9 10 11 12 13 14
FT 8000 16000 24000 32000 40000 48000 56000 64000 72000 80000
fpomda | fat11lfres (PROD) | 30 Jul 2012 18:10:52 | 1" = 8333.3 feet (MAP)
FRESNO AIR TERMINAL
Sewage Disposal
Sewage Disposal
Carpet Village
Camp
Las Palmas
Sunnyside
Goldleaf
Pacific College
County Hospital
Burness
Fairview
Zediker
Big Bunch
Elk
Centerville
Gravel Pits
Minkler
Sanger
Loma
Ivesta
Clotho
Substation
Cecile
Mattei
Lone Star
Wolf
Radio Tower
Radio Tower
Malaga
Del Rey
Fowler
Industrial Waste Ponds
Gravel Pit
Gravel Pit
Gravel Pit
Redbank
Ditch
Mill
Canal
Fresno
East Branch
Fancher Creek
Hansen
Channel
Creek
River
Kings
Slough
Collins
Henke
Cameron
Byrd
Briggs
Colony
Malaga
Canal
Switch
McCall
Highland
Pacific
Southern
Santa Fe
Atchison
Topeka
and
Santa Fe
Washington
Branch
Well
Wells
180
36
31
6
1
92
100
105
106
122
112
107
97
92
145
Airport ID: KFAT
Apt Name: FRESNO YOSEMITE INTL
City: FRESNO
State: CA
Proc ID: FRESNO SID RWY 11L
Amdt #: 7
Scale: 1:100,000
No SEGMENT OBST ELEV
ASC

NM 1 2 3 4 5 6 7 8 9 10 11 12 13 14

FT 8000 16000 24000 32000 40000 48000 56000 64000 72000 80000

fpomda | fat11rfres (PROD) | 31 Jul 2012 19:52:17 | 1" = 8333.3 feet (MAP)

Airport ID:	KFAT
Apt Name:	FRESNO YOSEMITE INTL
City:	FRESNO
State:	CA
Proc ID:	FRESNO SID RWY 11R
Amdt #:	7
Scale:	1:100,000

No	SEGMENT	OBST	ELEV
	ASC		

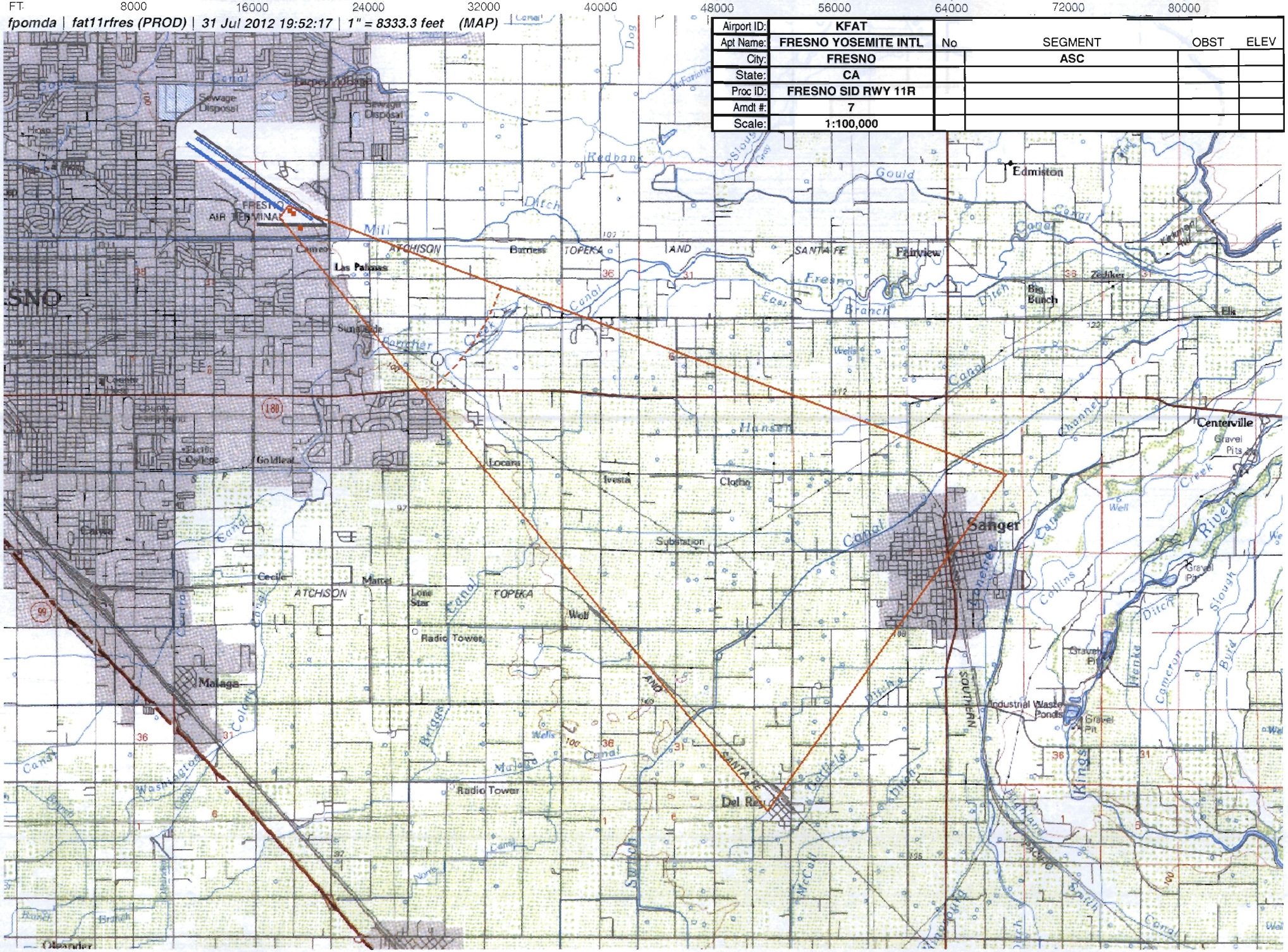

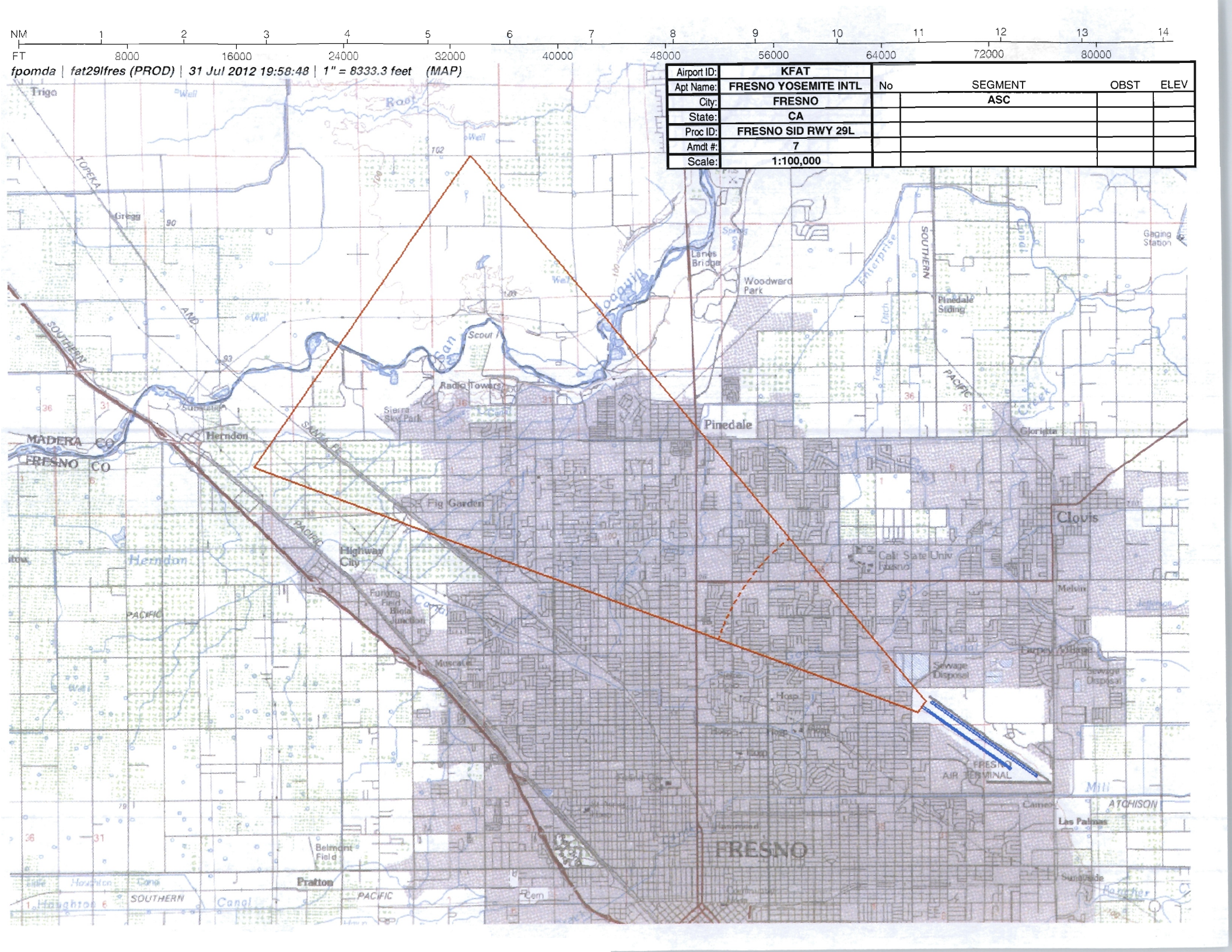
NM 1 2 3 4 5 6 7 8 9 10 11 12 13 14
FT 8000 16000 24000 32000 40000 48000 56000 64000 72000 80000
fpomda | fat29lfres (PROD) | 31 Jul 2012 19:58:48 | 1" = 8333.3 feet (MAP)
Airport ID: KFAT
Apt Name: FRESNO YOSEMITE INTL
City: FRESNO
State: CA
Proc ID: FRESNO SID RWY 29L
Amdt #: 7
Scale: 1:100,000
No SEGMENT OBST ELEV
ASC
Trigo
Gregg
Radio Towers
Sierra Sky Park
Herndon
MADERA CO
FRESNO CO
Fig Garden
Highway City
Pinedale
Woodward Park
Pinedale Siding
Gloriette
Clovis
Cali State Univ Fresno
Sewage Disposal
FRESNO AIR TERMINAL
FRESNO
Belmont Field
Pratton
SOUTHERN PACIFIC
ATCHISON

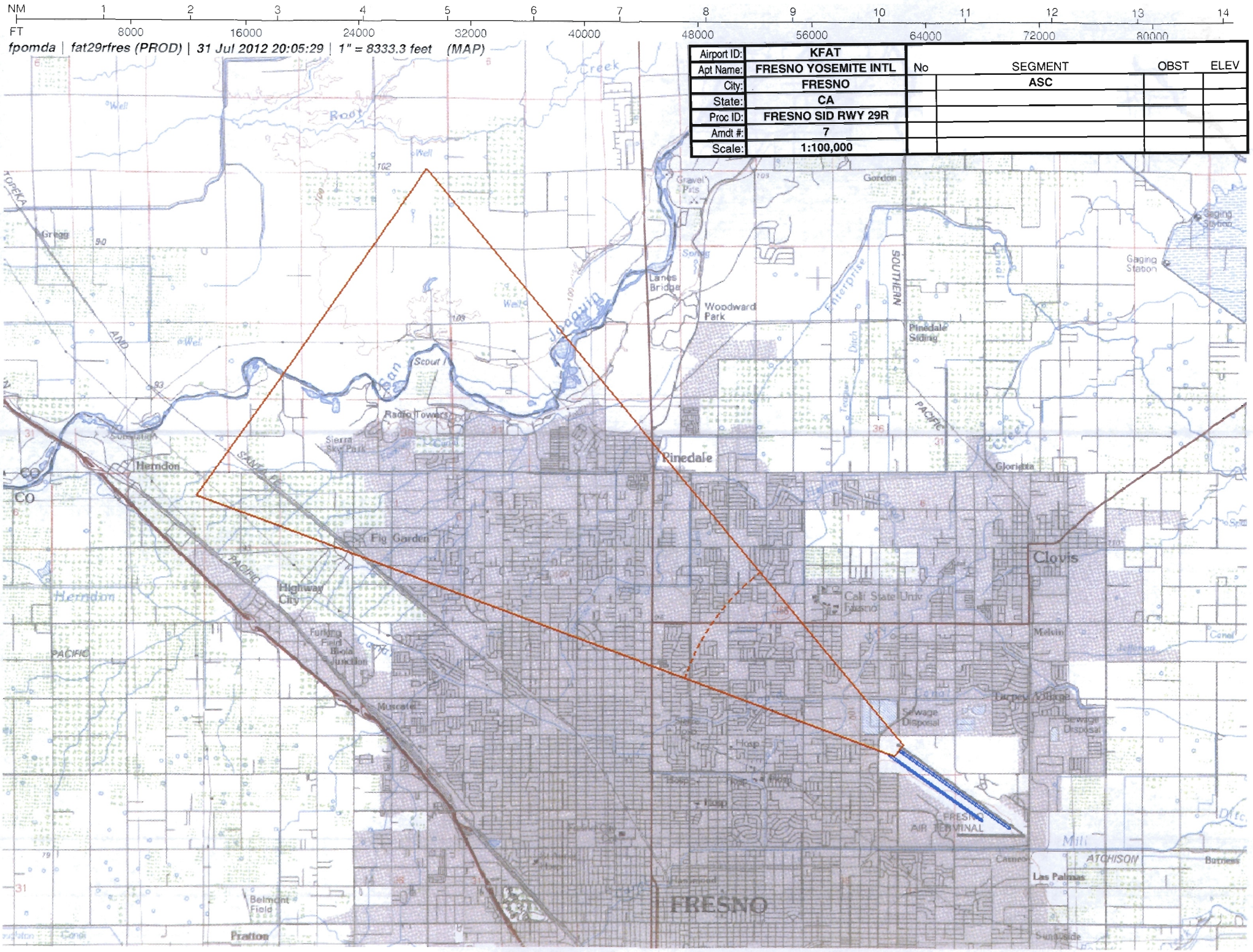
NM 1 2 3 4 5 6 7 8 9 10 11 12 13 14
FT 8000 16000 24000 32000 40000 48000 56000 64000 72000 80000
fpomda | fat29rfres (PROD) | 31 Jul 2012 20:05:29 | 1" = 8333.3 feet (MAP)
Airport ID: KFAT
Apt Name: FRESNO YOSEMITE INTL
City: FRESNO
State: CA
Proc ID: FRESNO SID RWY 29R
Amdt #: 7
Scale: 1:100,000
No SEGMENT OBST ELEV
ASC
Pinedale
Clovis
Herndon
Fig Garden
Highway City
Muscatel
Woodward Park
Lanes Bridge
Radio Towers
Sierra Sky Park
Gravel Pits
Gordon
Pinedale Siding
Gloriotta
Calif State Univ Fresno
Melvin
Sewage Disposal
FRESNO AIR TERMINAL
FRESNO
Las Palmas
Pratton
Belmont Field
Gregg
Gaging Station
Sunnyside
Burness
Cameo
ATCHISON
SOUTHERN
PACIFIC
SANTA FE
Enterprise
Canal
Creek
Root
Joaquin
San
Scout I
Hosp
Mill
Jefferson
Canal