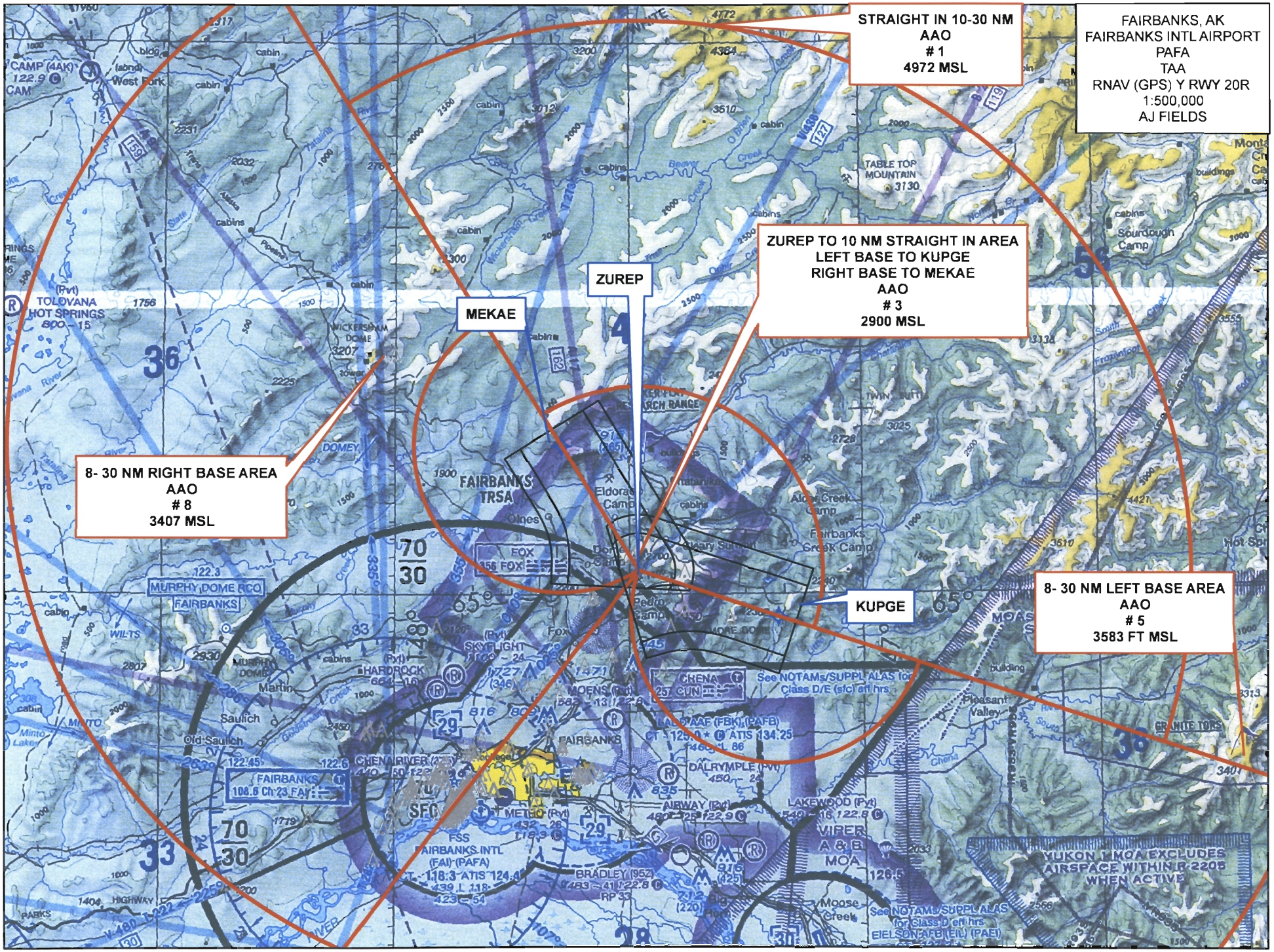
FAIRBANKS, AK
FAIRBANKS INTL AIRPORT
PAFA
TAA
RNAV (GPS) Y RWY 20R
1:500,000
AJ FIELDS
STRAIGHT IN 10-30 NM
AAO
1
4972 MSL
ZUREP TO 10 NM STRAIGHT IN AREA
LEFT BASE TO KUPGE
RIGHT BASE TO MEKAE
AAO
3
2900 MSL
ZUREP
MEKAE
KUPGE
8- 30 NM RIGHT BASE AREA
AAO
8
3407 MSL
8- 30 NM LEFT BASE AREA
AAO
5
3583 FT MSL
FAIRBANKS TRSA
FAIRBANKS INTL (FAI) (PAFA)
YUKON 1 MOA EXCLUDES AIRSPACE WITHIN R-2205 WHEN ACTIVE
VIPER A & B MOA
TABLE TOP MOUNTAIN
TOLOVANA HOT SPRINGS
MURPHY DOME RCO FAIRBANKS
Old Saulich
Martin
Eldorado Camp
Fairbanks Creek Camp
Sourdough Camp
Pleasant Valley
Moose Creek
See NOTAMs/SUPPL ALAS for Class D/E (sfc) aft hrs
See NOTAMs/SUPPL ALAS for Class D eff hrs EIELSON AFB (EIL) (PAEI)

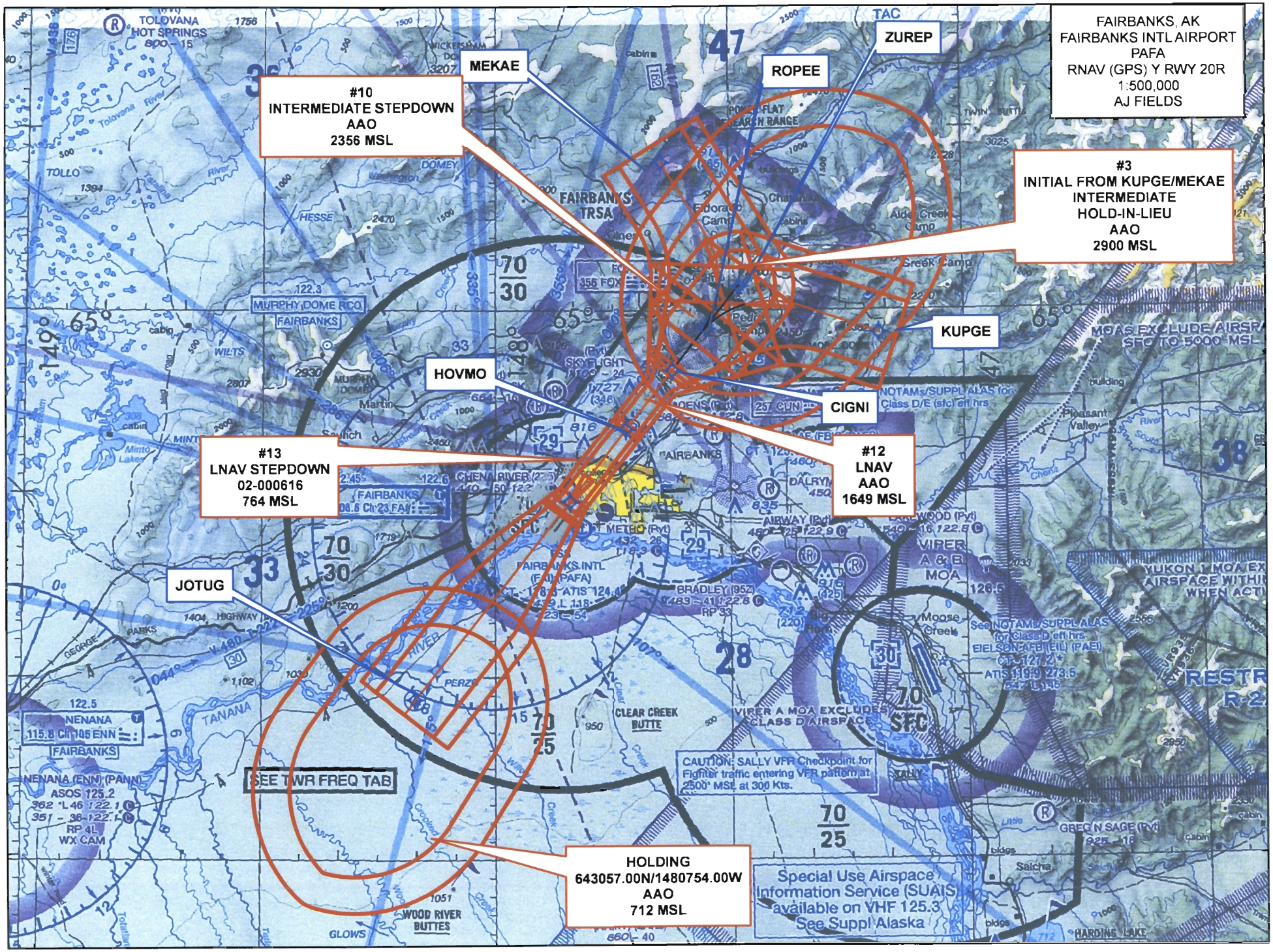
FAIRBANKS, AK
FAIRBANKS INTL AIRPORT
PAFA
RNAV (GPS) Y RWY 20R
1:500,000
AJ FIELDS
#10
INTERMEDIATE STEPDOWN
AAO
2356 MSL
MEKAE
ROPEE
ZUREP
#3
INITIAL FROM KUPGE/MEKAE
INTERMEDIATE
HOLD-IN-LIEU
AAO
2900 MSL
KUPGE
HOVMO
CIGNI
#13
LNAV STEPDOWN
02-000616
764 MSL
#12
LNAV
AAO
1649 MSL
JOTUG
HOLDING
643057.00N/1480754.00W
AAO
712 MSL
SEE TWR FREQ TAB
CAUTION: SALLY VFR Checkpoint for Fighter traffic entering VFR pattern at 2500' MSL at 300 Kts.
Special Use Airspace Information Service (SUAIS) available on VHF 125.3 See Suppl Alaska
FAIRBANKS TRSA
VIPER A & B MOA
VIPER A MOA EXCLUDES CLASS D AIRSPACE
MOAS EXCLUDE AIRSPACE SFC TO 5000' MSL
FAIRBANKS INTL (FAI) (PAFA)
EIELSON AFB (EIL) (PAEI)
NENANA (ENN) (PANN)
MURPHY DOME RCO
CLEAR CREEK BUTTE
WOOD RIVER BUTTES
TOLOVANA HOT SPRINGS

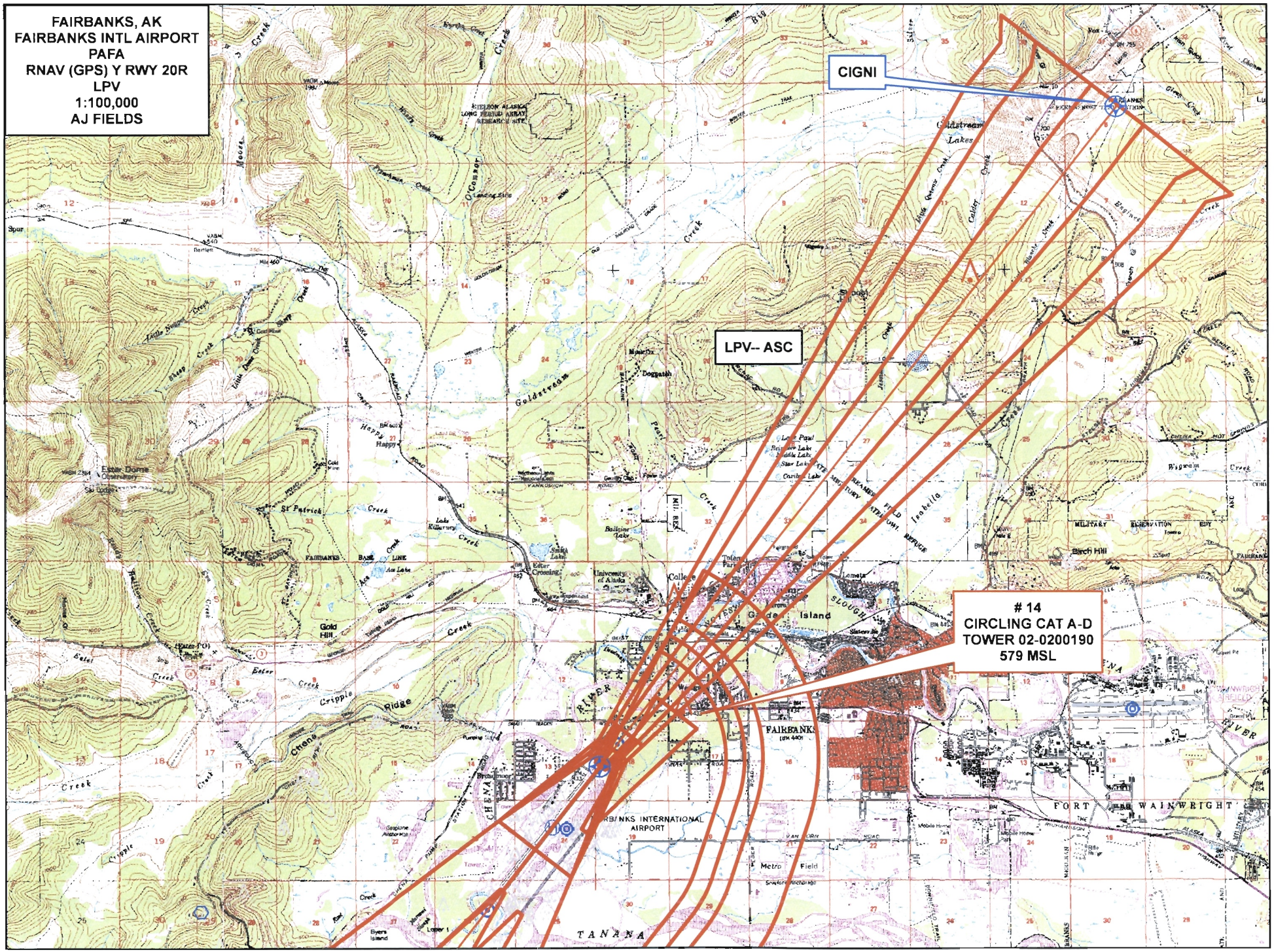
FAIRBANKS, AK
FAIRBANKS INTL AIRPORT
PAFA
RNAV (GPS) Y RWY 20R
LPV
1:100,000
AJ FIELDS
CIGNI
LPV-- ASC
14
CIRCLING CAT A-D
TOWER 02-0200190
579 MSL
FAIRBANKS INTERNATIONAL AIRPORT
FAIRBANKS
Metro Field
FORT WAINWRIGHT
TANANA
Goldstream
Ester Dome
Gold Hill
Cripple Ridge
Chena River
Birch Hill
Isabella
Dogpatch
Happy
St Patrick
Cripple Creek
Chena Creek
Goldstream Creek
Little Goldstream Creek
Pearl Creek
Ester Creek
Wolf Creek
Engineer Creek
Caribou Creek
Little Queens Creek
Moose Creek
Big Creek
Spur
Ski Lodge
Ace Lake
Killarney Lake
Baldpine Lake
Goldstream Lakes
Lake Paul
Star Lake
Caribou Lake
Isabella Lake
Birch Lake
Lemons Slough
Island
Fairbanks Base Line
Fairbanks Meridian
Alaska Range
Tanana River
Chena River
Yankovich Shelley
Mile 452
Mile 454
Mile 455
Mile 456
Mile 457
Mile 458
Mile 459
Mile 460
Mile 461
Mile 462
Mile 463
Mile 464
Mile 465
Mile 466
Mile 467
Mile 468
Mile 469
Mile 470
Mile 471
Mile 472
Mile 473
Mile 474
Mile 475
Mile 476
Mile 477
Mile 478
Mile 479
Mile 480
Mile 481
Mile 482
Mile 483
Mile 484
Mile 485
Mile 486
Mile 487
Mile 488
Mile 489
Mile 490
Mile 491
Mile 492
Mile 493
Mile 494
Mile 495
Mile 496
Mile 497
Mile 498
Mile 499
Mile 500
Mile 501
Mile 502
Mile 503
Mile 504
Mile 505
Mile 506
Mile 507
Mile 508
Mile 509
Mile 510
Mile 511
Mile 512
Mile 513
Mile 514
Mile 515
Mile 516
Mile 517
Mile 518
Mile 519
Mile 520
Mile 521
Mile 522
Mile 523
Mile 524
Mile 525
Mile 526
Mile 527
Mile 528
Mile 529
Mile 530
Mile 531
Mile 532
Mile 533
Mile 534
Mile 535
Mile 536
Mile 537
Mile 538
Mile 539
Mile 540
Mile 541
Mile 542
Mile 543
Mile 544
Mile 545
Mile 546
Mile 547
Mile 548
Mile 549
Mile 550
Mile 551
Mile 552
Mile 553
Mile 554
Mile 555
Mile 556
Mile 557
Mile 558
Mile 559
Mile 560
Mile 561
Mile 562
Mile 563
Mile 564
Mile 565
Mile 566
Mile 567
Mile 568
Mile 569
Mile 570
Mile 571
Mile 572
Mile 573
Mile 574
Mile 575
Mile 576
Mile 577
Mile 578
Mile 579
Mile 580
Mile 581
Mile 582
Mile 583
Mile 584
Mile 585
Mile 586
Mile 587
Mile 588
Mile 589
Mile 590
Mile 591
Mile 592
Mile 593
Mile 594
Mile 595
Mile 596
Mile 597
Mile 598
Mile 599
Mile 600
Mile 601
Mile 602
Mile 603
Mile 604
Mile 605
Mile 606
Mile 607
Mile 608
Mile 609
Mile 610
Mile 611
Mile 612
Mile 613
Mile 614
Mile 615
Mile 616
Mile 617
Mile 618
Mile 619
Mile 620
Mile 621
Mile 622
Mile 623
Mile 624
Mile 625
Mile 626
Mile 627
Mile 628
Mile 629
Mile 630
Mile 631
Mile 632
Mile 633
Mile 634
Mile 635
Mile 636
Mile 637
Mile 638
Mile 639
Mile 640
Mile 641
Mile 642
Mile 643
Mile 644
Mile 645
Mile 646
Mile 647
Mile 648
Mile 649
Mile 650
Mile 651
Mile 652
Mile 653
Mile 654
Mile 655
Mile 656
Mile 657
Mile 658
Mile 659
Mile 660
Mile 661
Mile 662
Mile 663
Mile 664
Mile 665
Mile 666
Mile 667
Mile 668
Mile 669
Mile 670
Mile 671
Mile 672
Mile 673
Mile 674
Mile 675
Mile 676
Mile 677
Mile 678
Mile 679
Mile 680
Mile 681
Mile 682
Mile 683
Mile 684
Mile 685
Mile 686
Mile 687
Mile 688
Mile 689
Mile 690
Mile 691
Mile 692
Mile 693
Mile 694
Mile 695
Mile 696
Mile 697
Mile 698
Mile 699
Mile 700
Mile 701
Mile 702
Mile 703
Mile 704
Mile 705
Mile 706
Mile 707
Mile 708
Mile 709
Mile 710
Mile 711
Mile 712
Mile 713
Mile 714
Mile 715
Mile 716
Mile 717
Mile 718
Mile 719
Mile 720
Mile 721
Mile 722
Mile 723
Mile 724
Mile 725
Mile 726
Mile 727
Mile 728
Mile 729
Mile 730
Mile 731
Mile 732
Mile 733
Mile 734
Mile 735
Mile 736
Mile 737
Mile 738
Mile 739
Mile 740
Mile 741
Mile 742
Mile 743
Mile 744
Mile 745
Mile 746
Mile 747
Mile 748
Mile 749
Mile 750
Mile 751
Mile 752
Mile 753
Mile 754
Mile 755
Mile 756
Mile 757
Mile 758
Mile 759
Mile 760
Mile 761
Mile 762
Mile 763
Mile 764
Mile 765
Mile 766
Mile 767
Mile 768
Mile 769
Mile 770
Mile 771
Mile 772
Mile 773
Mile 774
Mile 775
Mile 776
Mile 777
Mile 778
Mile 779
Mile 780
Mile 781
Mile 782
Mile 783
Mile 784
Mile 785
Mile 786
Mile 787
Mile 788
Mile 789
Mile 790
Mile 791
Mile 792
Mile 793
Mile 794
Mile 795
Mile 796
Mile 797
Mile 798
Mile 799
Mile 800
Mile 801
Mile 802
Mile 803
Mile 804
Mile 805
Mile 806
Mile 807
Mile 808
Mile 809
Mile 810
Mile 811
Mile 812
Mile 813
Mile 814
Mile 815
Mile 816
Mile 817
Mile 818
Mile 819
Mile 820
Mile 821
Mile 822
Mile 823
Mile 824
Mile 825
Mile 826
Mile 827
Mile 828
Mile 829
Mile 830
Mile 831
Mile 832
Mile 833
Mile 834
Mile 835
Mile 836
Mile 837
Mile 838
Mile 839
Mile 840
Mile 841
Mile 842
Mile 843
Mile 844
Mile 845
Mile 846
Mile 847
Mile 848
Mile 849
Mile 850
Mile 851
Mile 852
Mile 853
Mile 854
Mile 855
Mile 856
Mile 857
Mile 858
Mile 859
Mile 860
Mile 861
Mile 862
Mile 863
Mile 864
Mile 865
Mile 866
Mile 867
Mile 868
Mile 869
Mile 870
Mile 871
Mile 872
Mile 873
Mile 874
Mile 875
Mile 876
Mile 877
Mile 878
Mile 879
Mile 880
Mile 881
Mile 882
Mile 883
Mile 884
Mile 885
Mile 886
Mile 887
Mile 888
Mile 889
Mile 890
Mile 891
Mile 892
Mile 893
Mile 894
Mile 895
Mile 896
Mile 897
Mile 898
Mile 899
Mile 900
Mile 901
Mile 902
Mile 903
Mile 904
Mile 905
Mile 906
Mile 907
Mile 908
Mile 909
Mile 910
Mile 911
Mile 912
Mile 913
Mile 914
Mile 915
Mile 916
Mile 917
Mile 918
Mile 919
Mile 920
Mile 921
Mile 922
Mile 923
Mile 924
Mile 925
Mile 926
Mile 927
Mile 928
Mile 929
Mile 930
Mile 931
Mile 932
Mile 933
Mile 934
Mile 935
Mile 936
Mile 937
Mile 938
Mile 939
Mile 940
Mile 941
Mile 942
Mile 943
Mile 944
Mile 945
Mile 946
Mile 947
Mile 948
Mile 949
Mile 950
Mile 951
Mile 952
Mile 953
Mile 954
Mile 955
Mile 956
Mile 957
Mile 958
Mile 959
Mile 960
Mile 961
Mile 962
Mile 963
Mile 964
Mile 965
Mile 966
Mile 967
Mile 968
Mile 969
Mile 970
Mile 971
Mile 972
Mile 973
Mile 974
Mile 975
Mile 976
Mile 977
Mile 978
Mile 979
Mile 980
Mile 981
Mile 982
Mile 983
Mile 984
Mile 985
Mile 986
Mile 987
Mile 988
Mile 989
Mile 990
Mile 991
Mile 992
Mile 993
Mile 994
Mile 995
Mile 996
Mile 997
Mile 998
Mile 999
Mile 1000

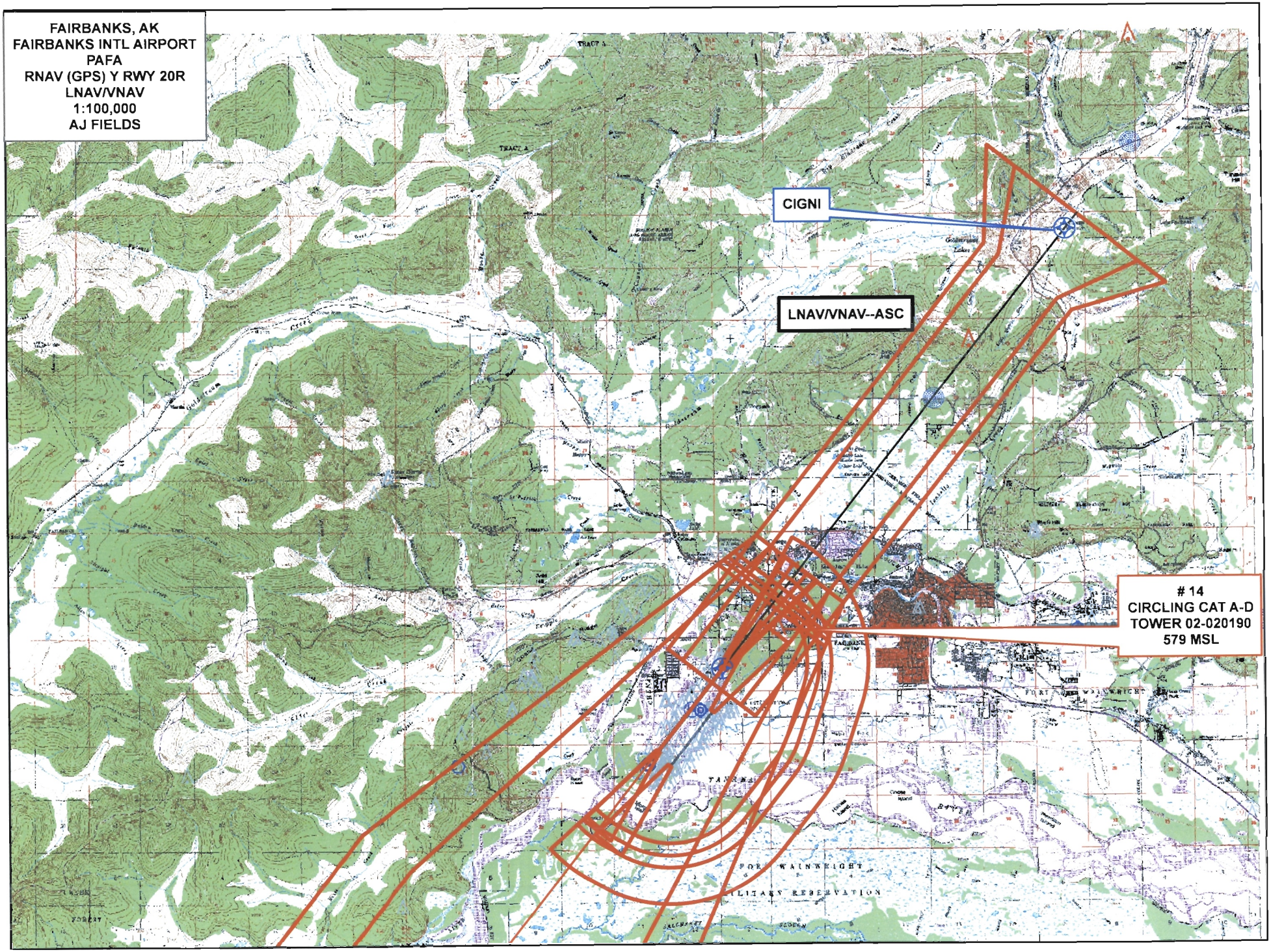
FAIRBANKS, AK
FAIRBANKS INTL AIRPORT
PAFA
RNAV (GPS) Y RWY 20R
LNAV/VNAV
1:100,000
AJ FIELDS
CIGNI
LNAV/VNAV--ASC
14
CIRCLING CAT A-D
TOWER 02-020190
579 MSL

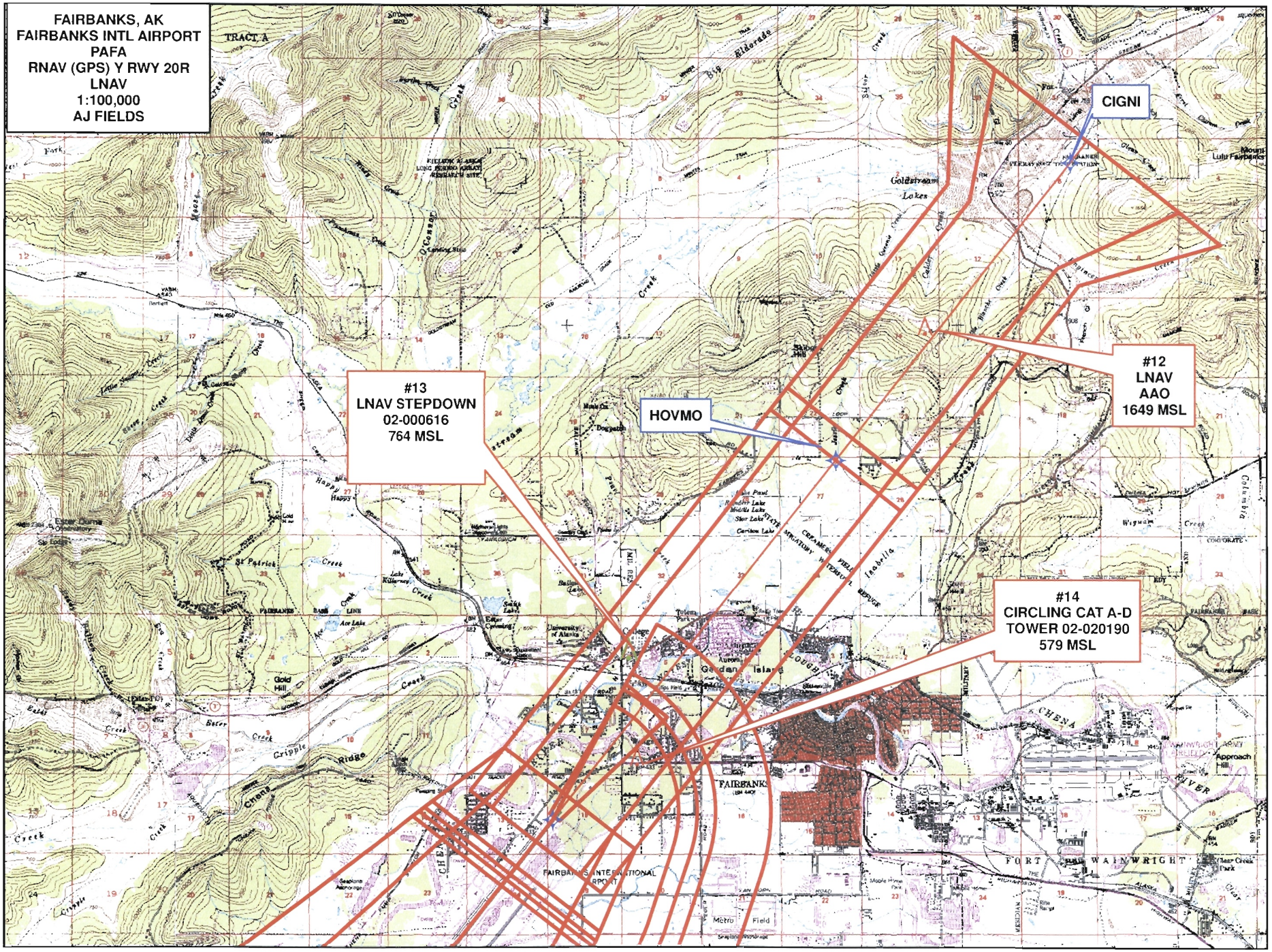
FAIRBANKS, AK
FAIRBANKS INTL AIRPORT
PAFA
RNAV (GPS) Y RWY 20R
LNAV
1:100,000
AJ FIELDS
CIGNI
#12
LNAV
AAO
1649 MSL
HOVMO
#13
LNAV STEPDOWN
02-000616
764 MSL
#14
CIRCLING CAT A-D
TOWER 02-020190
579 MSL