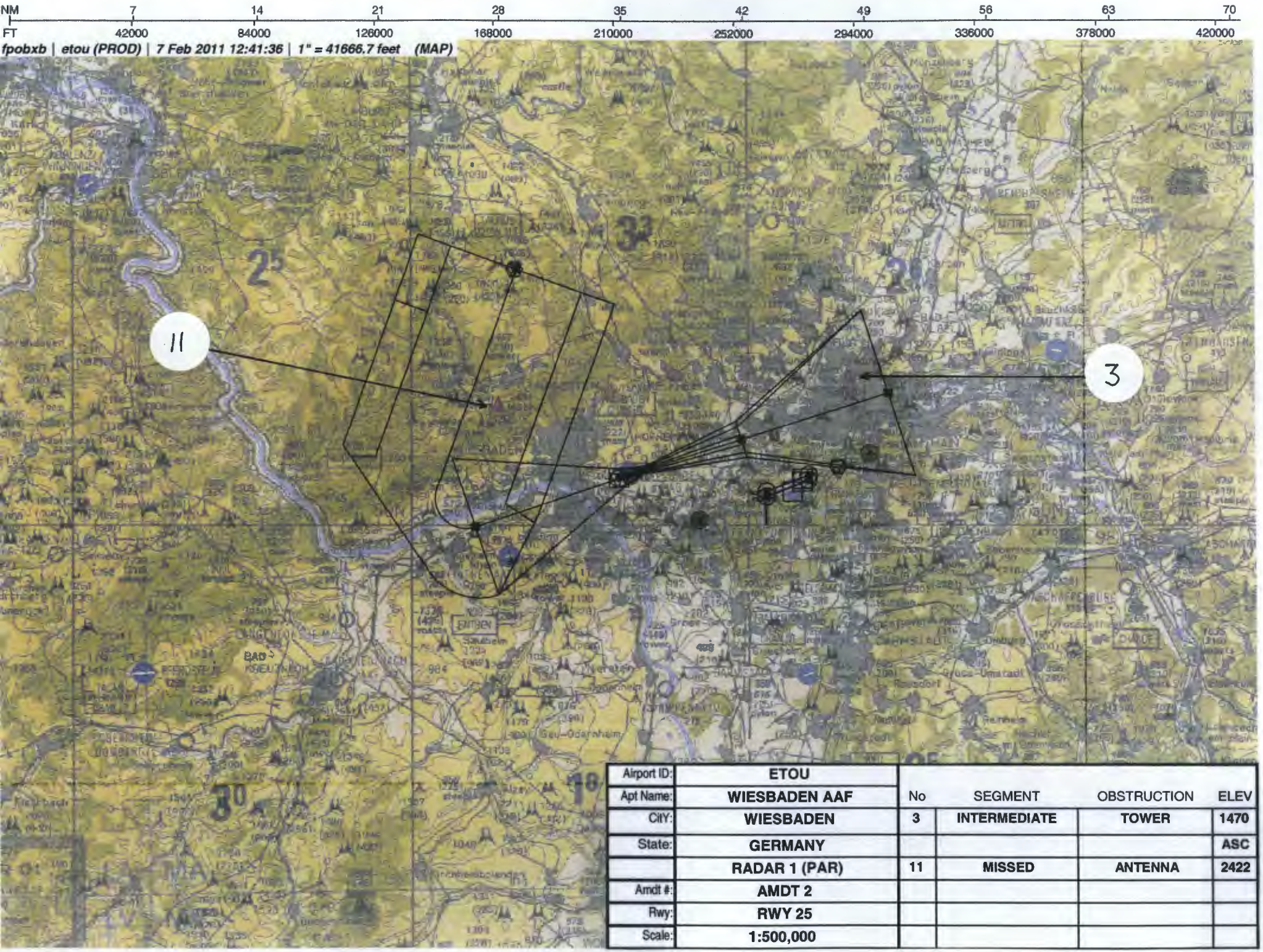

Airport ID:	ETOU				
Apt Name:	WIESBADEN AAF	No	SEGMENT	OBSTRUCTION	ELEV
CitY:	WIESBADEN	3	INTERMEDIATE	TOWER	1470
State:	GERMANY				ASC
	RADAR 1 (PAR)	11	MISSED	ANTENNA	2422
Amdt #:	AMDT 2				
Rwy:	RWY 25				
Scale:	1:500,000				



Airport ID:	ETOU	FM 9			
Apt Name:	WIESBADEN AAF	No	SEGMENT	OBSTRUCTION	ELEV
City:	WIESBADEN	1	INTERMEDIATE	TREE	2088
State:	GM	5	FINAL	PYLON	685
Proc ID:	RADAR 1 ASR RWY 7	6	FINAL: STEPDOWN	TOWER	829
Amdt #:	2	17	MISSED	TOWER	3269
Scale:	1:500,000				

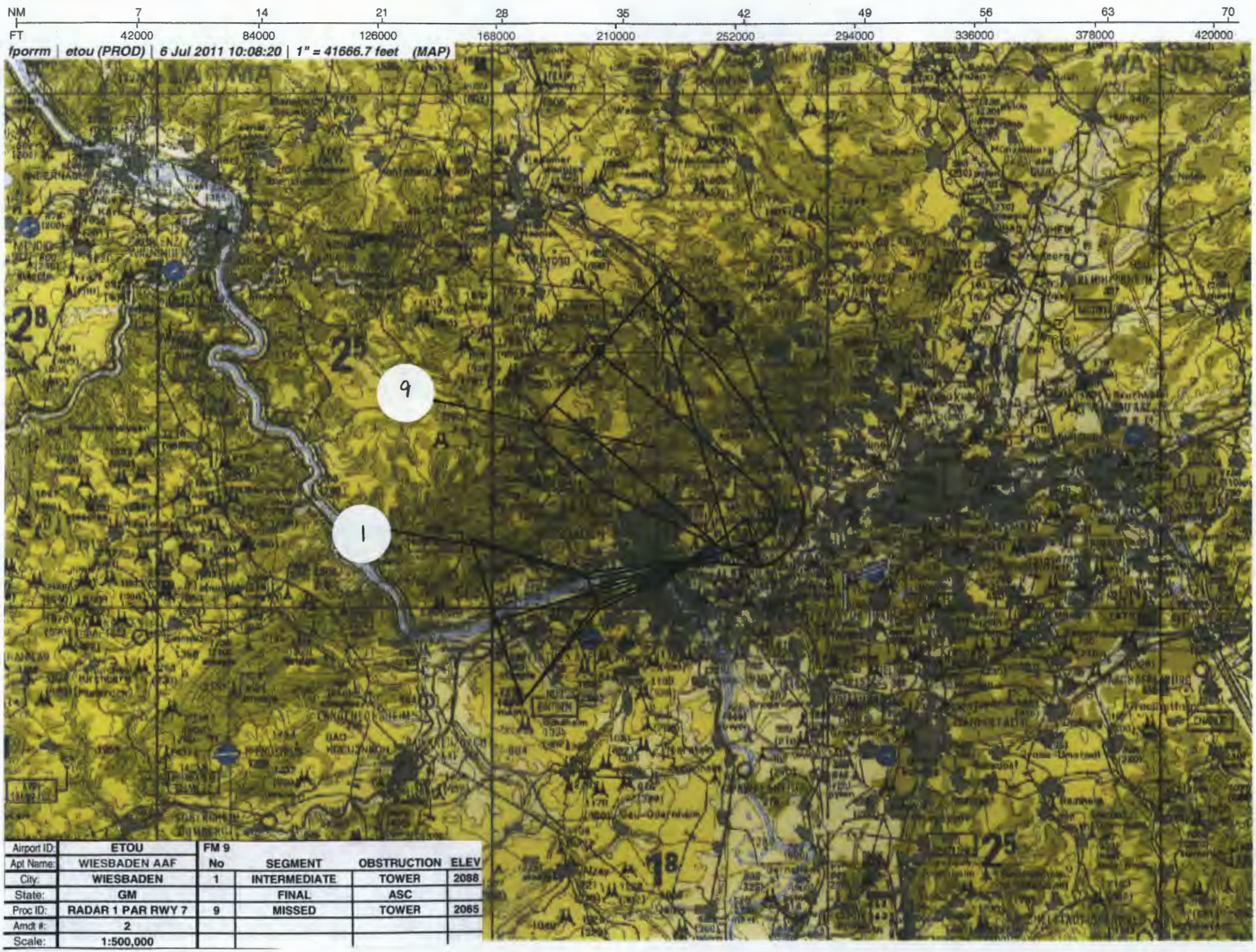

Airport ID:	ETOU	FM 9			
Apt Name:	WIESBADEN AAF	No	SEGMENT	OBSTRUCTION	ELEV
City:	WIESBADEN	1	INTERMEDIATE	TOWER	2088
State:	GM		FINAL	ASC	
Proc ID:	RADAR 1 PAR RWY 7	9	MISSED	TOWER	2065
Amdt #:	2				
Scale:	1:500,000				

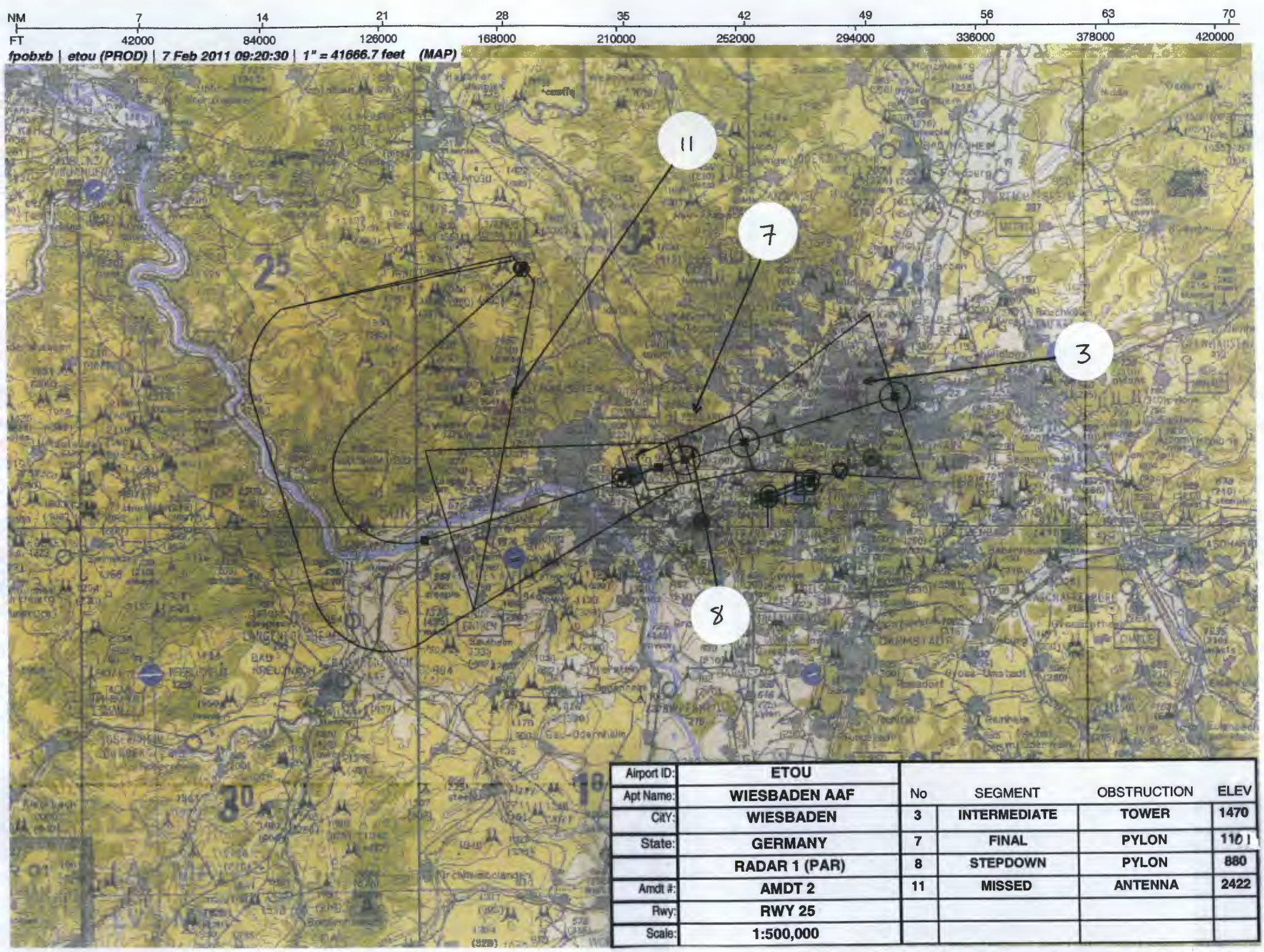

Airport ID:	ETOU
Apt Name:	WIESBADEN AAF
City:	WIESBADEN
State:	GERMANY
	RADAR 1 (PAR)
Amdt #:	AMDT 2
Rwy:	RWY 25
Scale:	1:500,000

No	SEGMENT	OBSTRUCTION	ELEV
3	INTERMEDIATE	TOWER	1470
7	FINAL	PYLON	1101
8	STEPDOWN	PYLON	880
11	MISSED	ANTENNA	2422

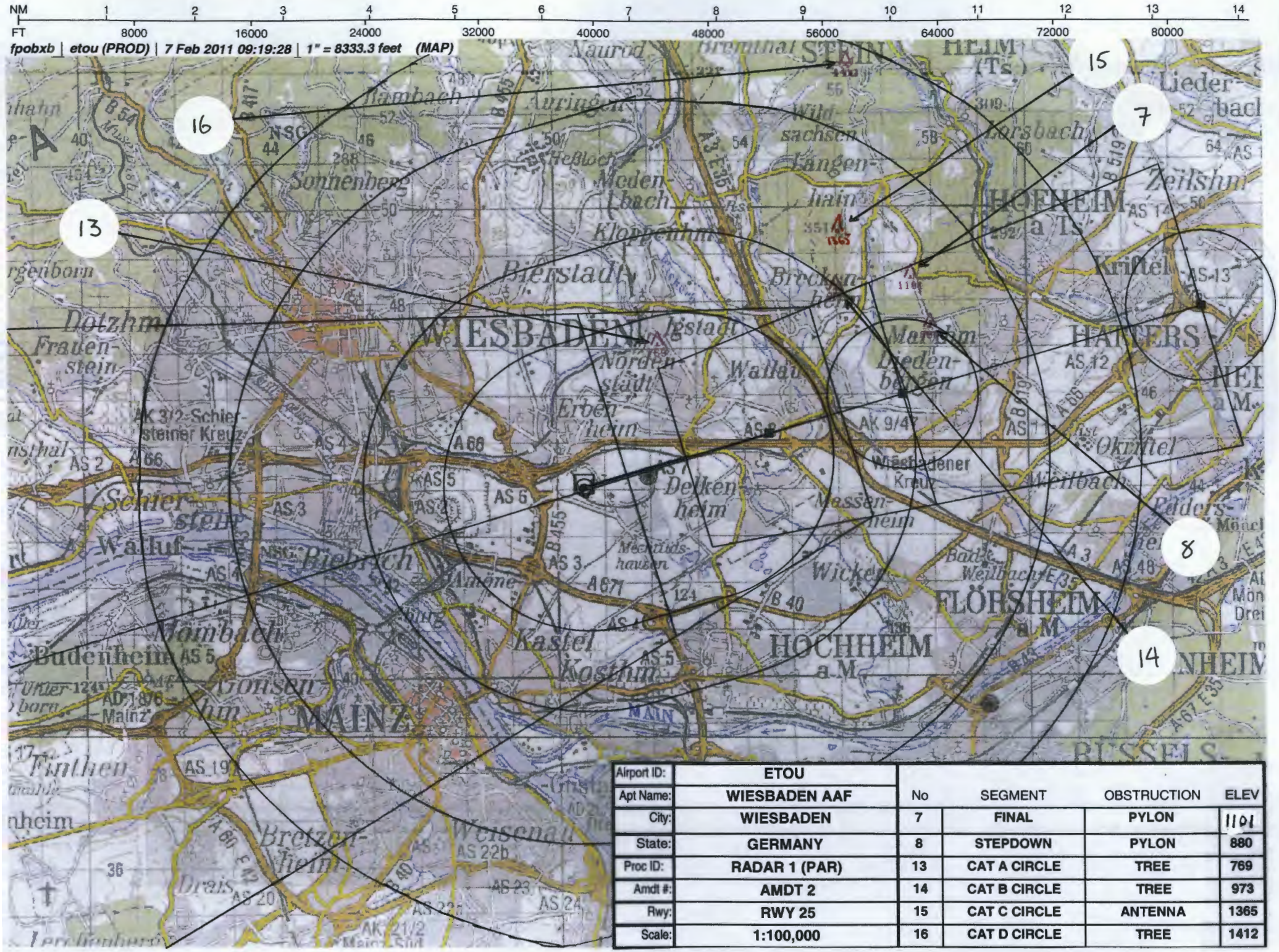

Airport ID:	ETOU
Apt Name:	WIESBADEN AAF
City:	WIESBADEN
State:	GERMANY
Proc ID:	RADAR 1 (PAR)
Amdt #:	AMDT 2
Rwy:	RWY 25
Scale:	1:100,000

No	SEGMENT	OBSTRUCTION	ELEV
7	FINAL	PYLON	1101
8	STEPDOWN	PYLON	880
13	CAT A CIRCLE	TREE	769
14	CAT B CIRCLE	TREE	973
15	CAT C CIRCLE	ANTENNA	1365
16	CAT D CIRCLE	TREE	1412

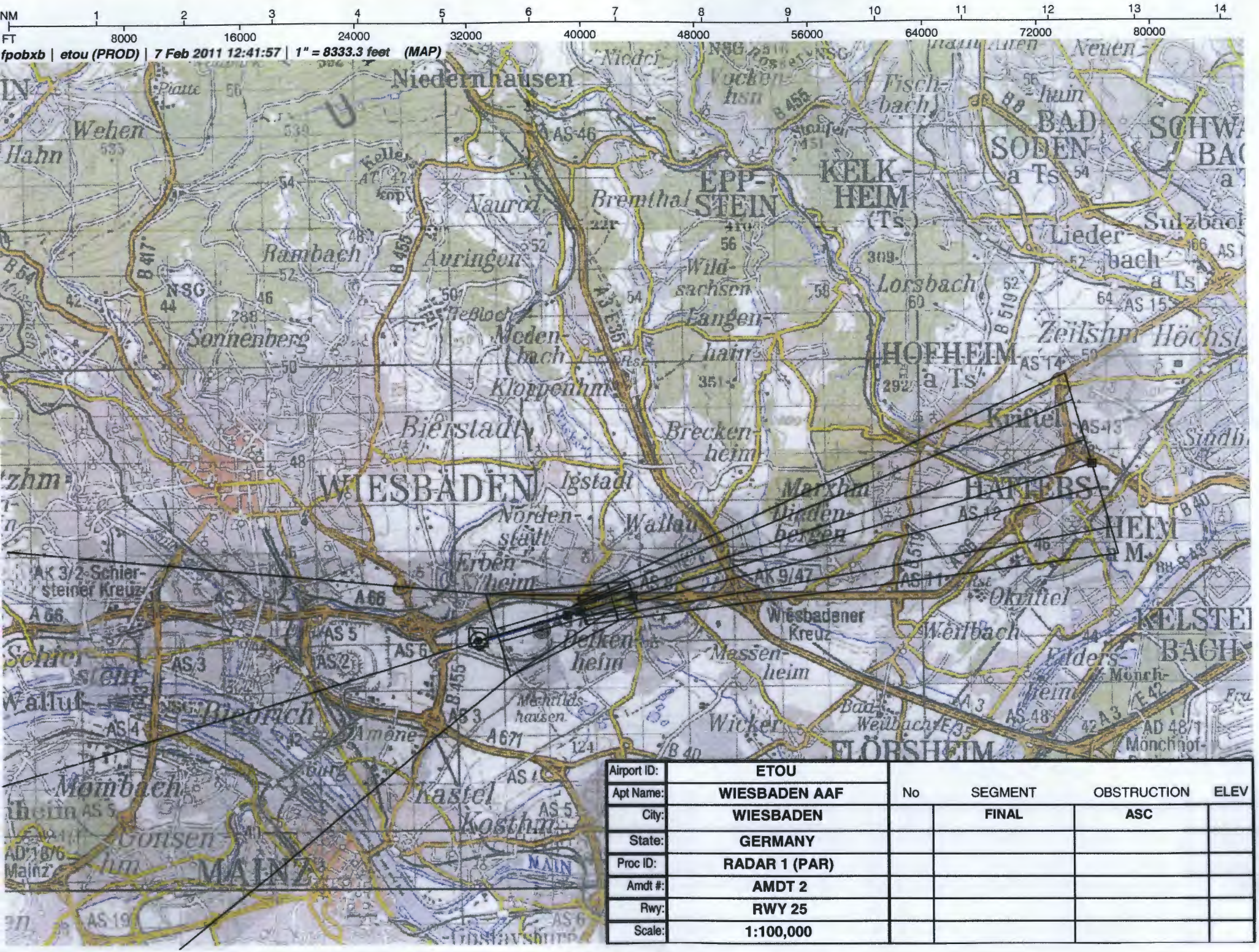

Airport ID:	ETOU	No	SEGMENT	OBSTRUCTION	ELEV
Apt Name:	WIESBADEN AAF				
City:	WIESBADEN		FINAL	ASC	
State:	GERMANY				
Proc ID:	RADAR 1 (PAR)				
Amdt #:	AMDT 2				
Rwy:	RWY 25				
Scale:	1:100,000				

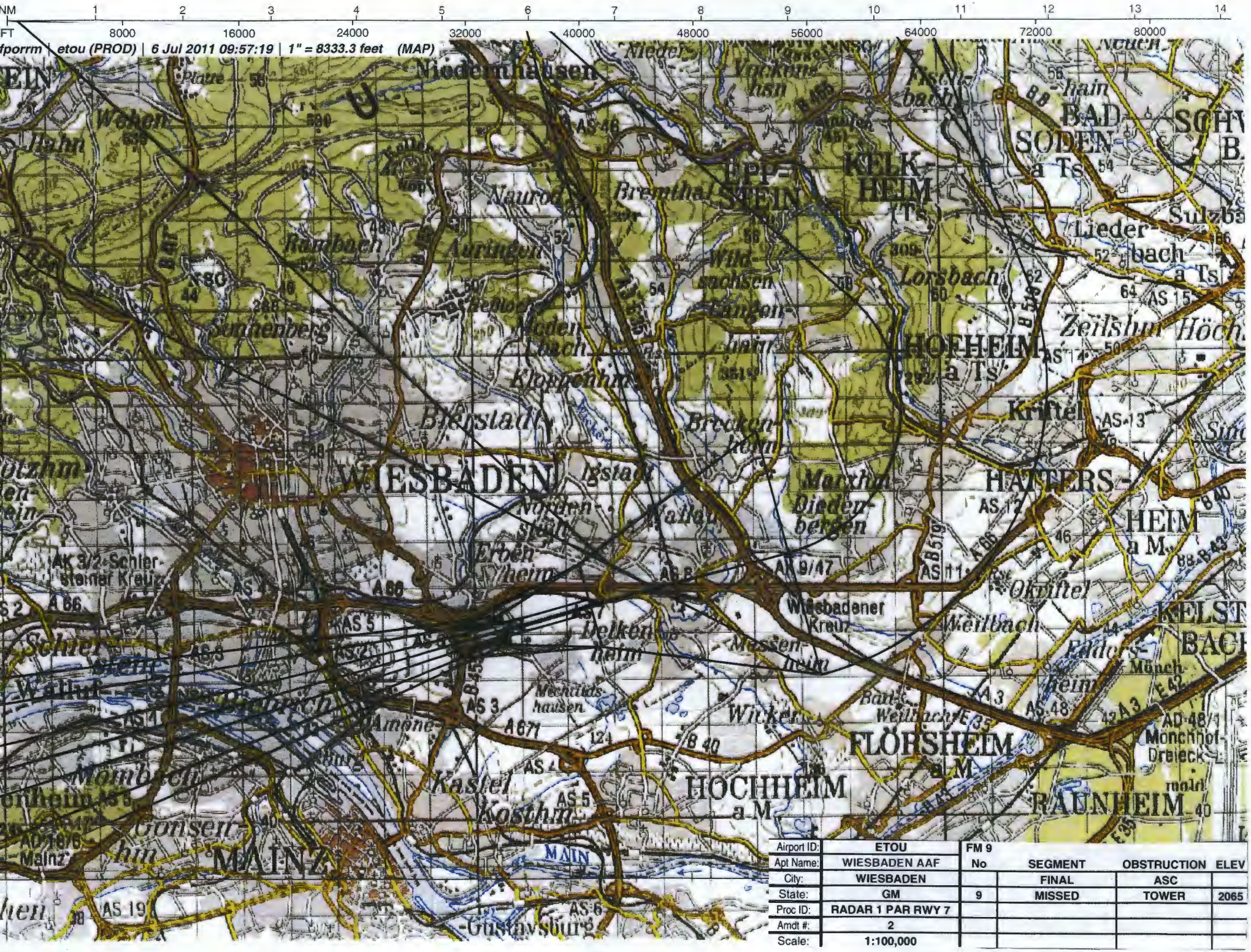

Airport ID:	ETOU
Apt Name:	WIESBADEN AAF
City:	WIESBADEN
State:	GM
Proc ID:	RADAR 1 PAR RWY 7
Amdt #:	2
Scale:	1:100,000

FM 9

No	SEGMENT	OBSTRUCTION	ELEV
	FINAL	ASC	
9	MISSED	TOWER	2065

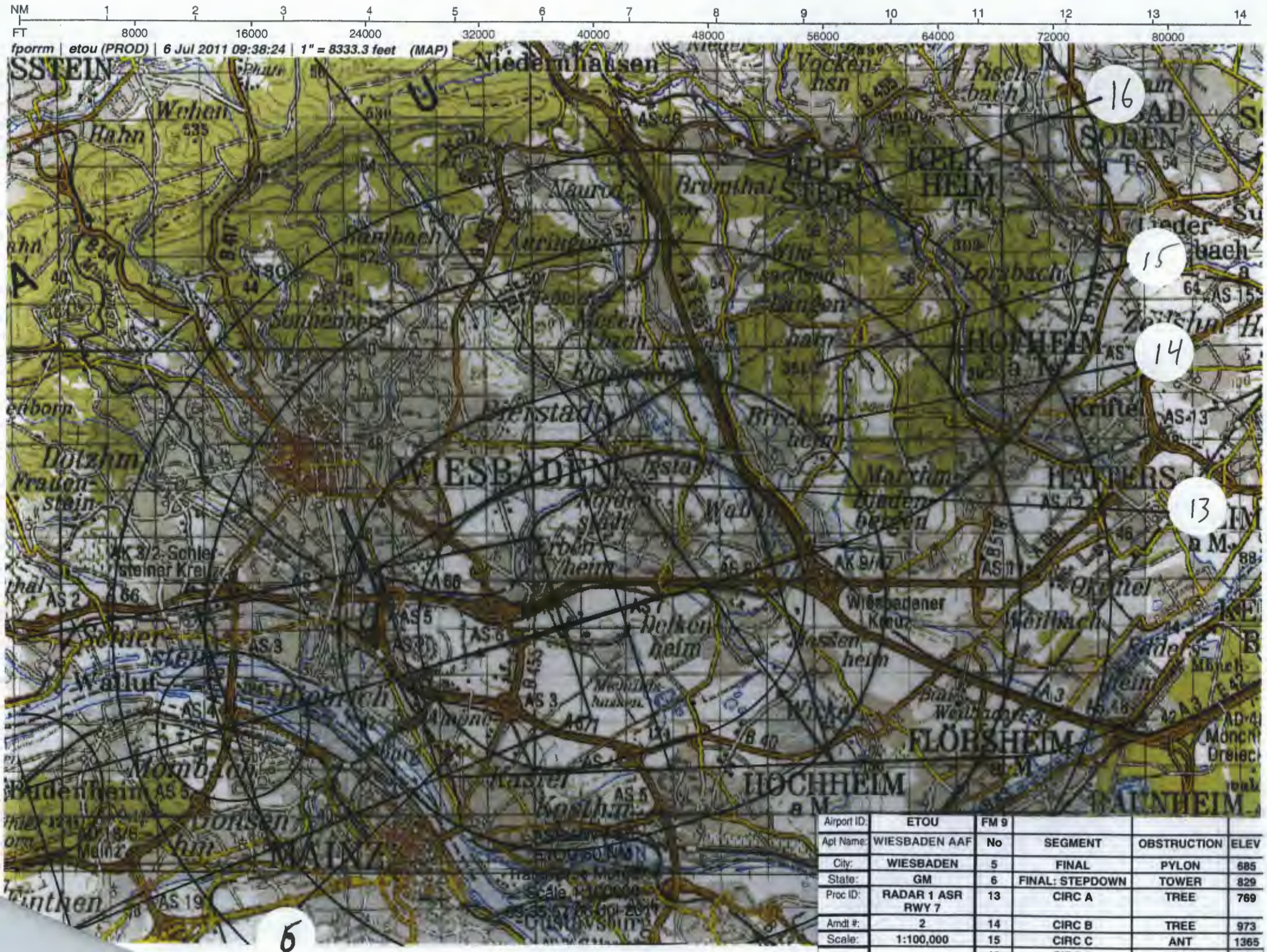

Airport ID:	ETOU	FM 9			
Apt Name:	WIESBADEN AAF	No	SEGMENT	OBSTRUCTION	ELEV
City:	WIESBADEN	5	FINAL	PYLON	585
State:	GM	6	FINAL: STEPDOWN	TOWER	829
Proc ID:	RADAR 1 ASR RWY 7	13	CIRC A	TREE	769
Amdt #:	2	14	CIRC B	TREE	973
Scale:	1:100,000	15	CIRC C	ANT	1365
		16	CIRC D	TREE	1412