NM 7 14 21 28 35 42 49

FT 42000 84000 126000 168000 210000 252000 294000

fpoajf | chismx (PROD) | 19 Jan 2012 10:25:48 | 1" = 41666.7 feet (MAP)

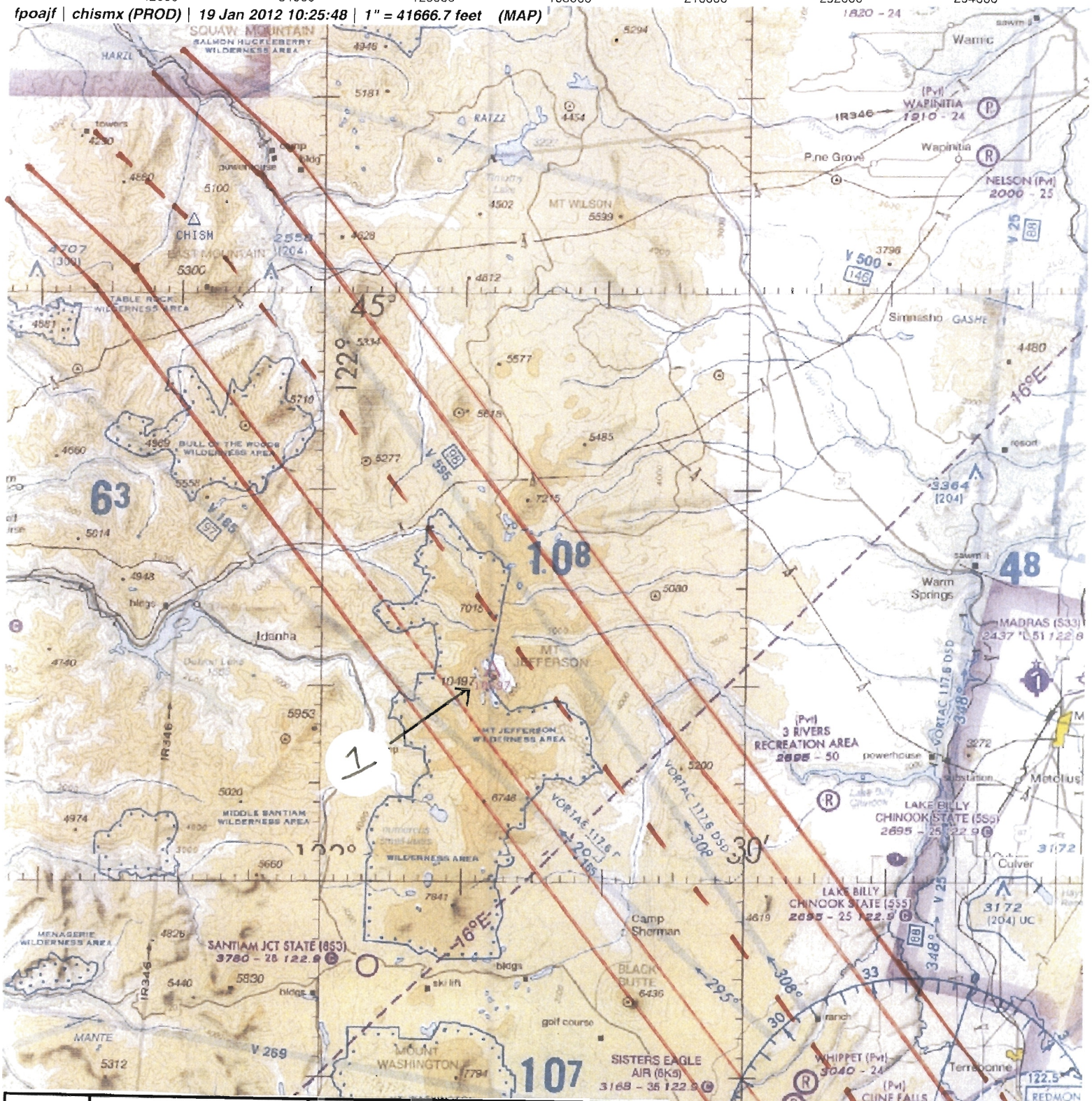

Airport ID::	KPDX				
Airport Name:	PORTLAND INTL	No	SEGMENT	OBSTRUCTION	ELEV
City	PORTLAND	1	DESCHUTES TRANSITION	AAO	10697
State:	OR				
Procedure ID:	CASCADE ONE				
Amendment #	ORIGINAL				
Scale:	1:500:000				
DESCHUT ESRWY:	10L/R & 28L/R				

NM 7 14 21 28 35 42 49

FT 42000 84000 126000 168000 210000 252000 294000

fpoajf | chismj (PROD) | 19 Jan 2012 12:25:37 | 1" = 41666.7 feet (MAP)

Airport ID::	KPDX				
Airport Name:	PORTLAND INTL	No	SEGMENT	OBSTRUCTION	ELEV
City	PORTLAND	1	JOGEN TRANSITION	AAO	10697
State:	OR				
Procedure ID:	CASCADE ONE				
Amendment #	ORIGINAL				
Scale:	1:500:000				
RWY:	10L/R & 28L/R				

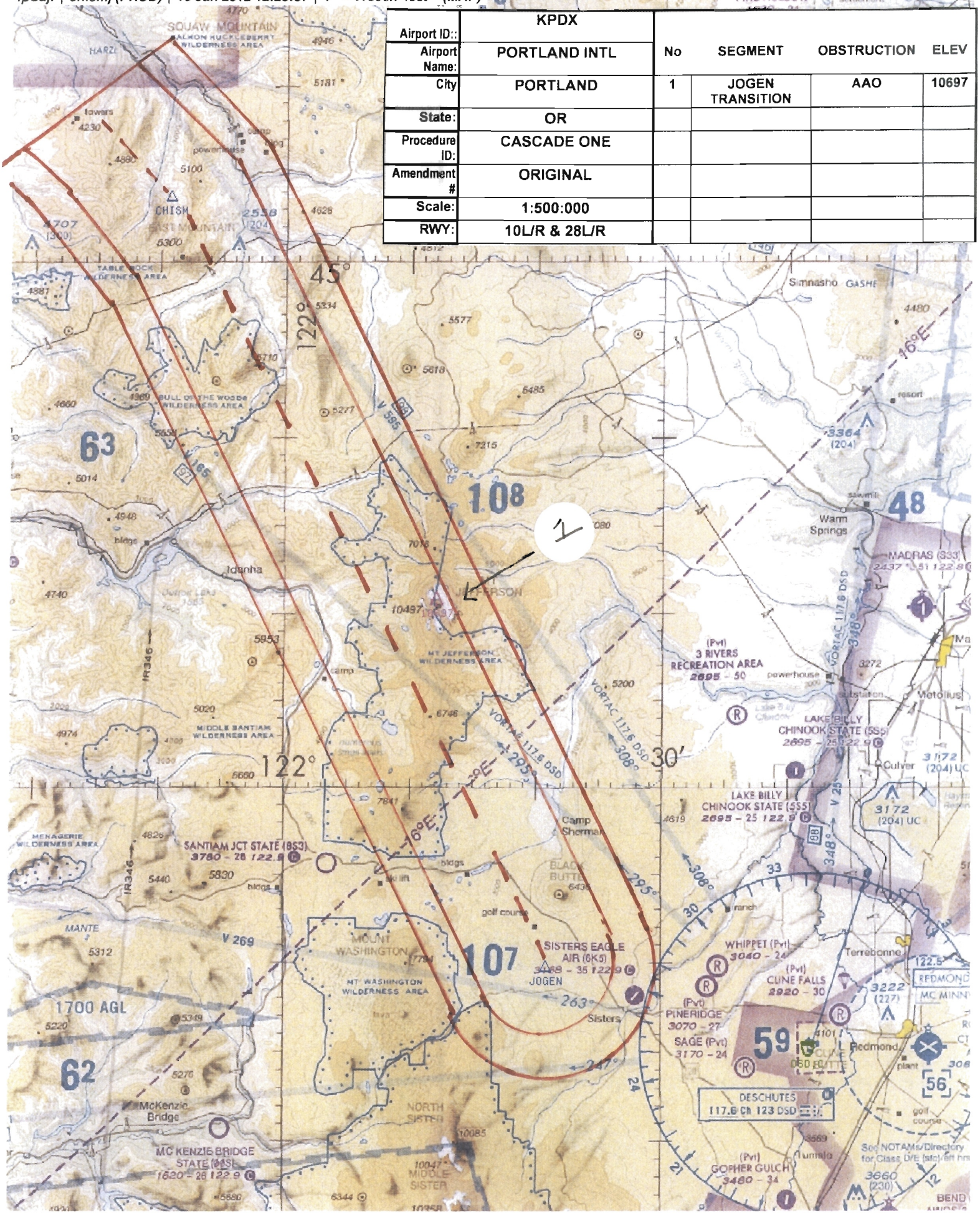

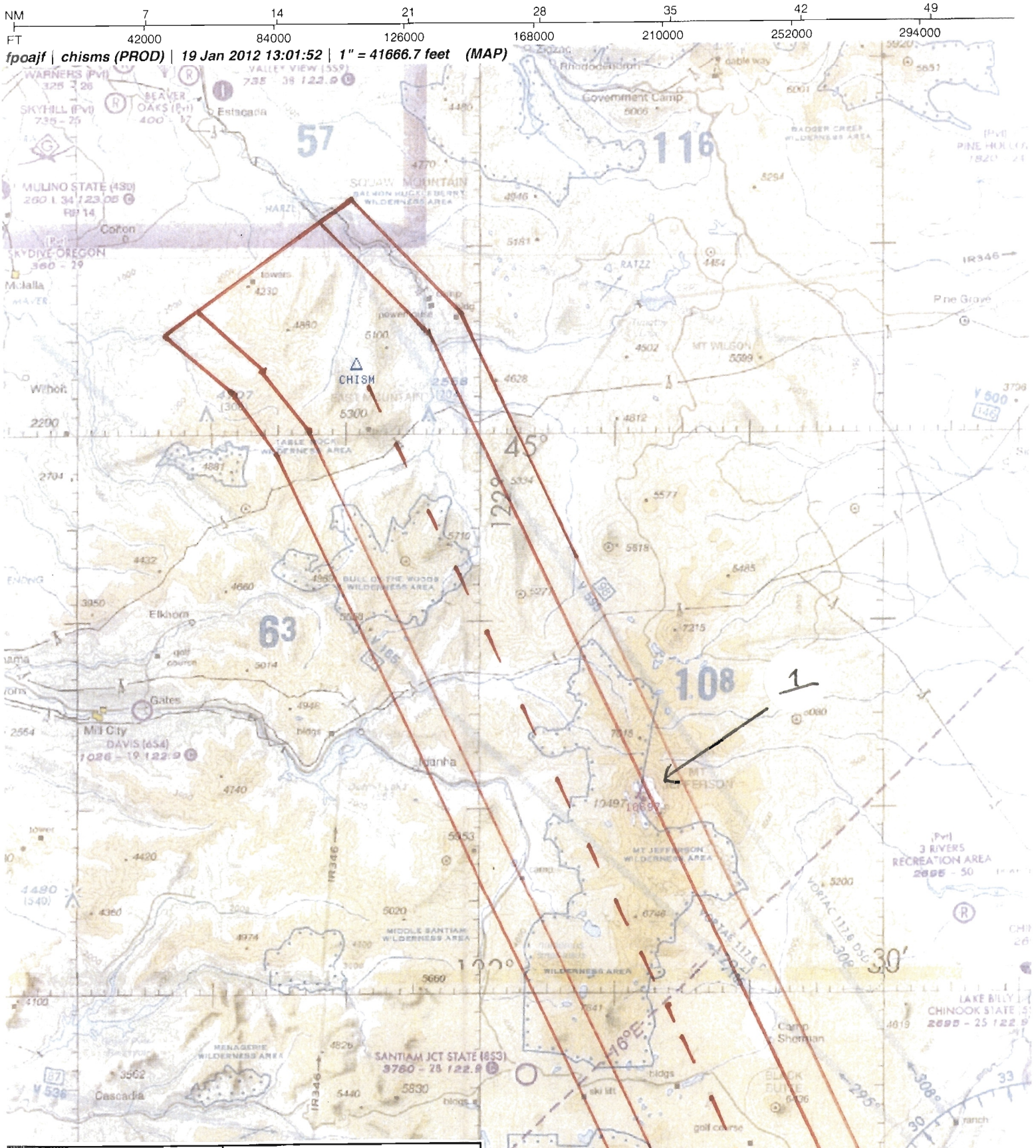

Airport ID::	KPDX				
Airport Name:	PORTLAND INTL	No	SEGMENT	OBSTRUCTION	ELEV
City	PORTLAND	1	SMIGE TRANSITION	AAO	10697
State:	OR				
Procedure ID:	CASCADE ONE				
Amendment #	ORIGINAL				
Scale:	1:500:000				
RWY:	10L/R & 28L/R				

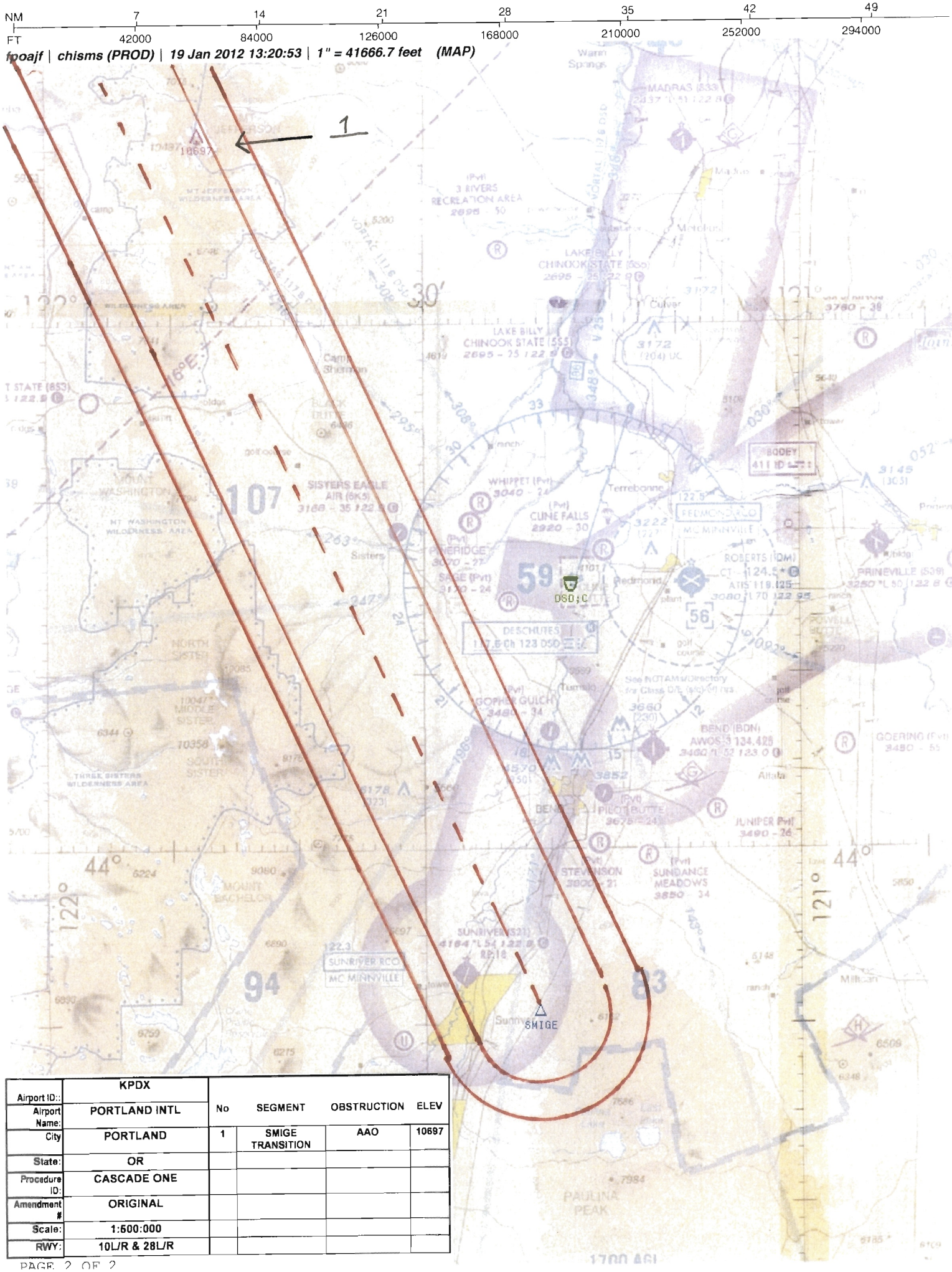

Airport ID::	KPDX	No	SEGMENT	OBSTRUCTION	ELEV
Airport Name:	PORTLAND INTL				
City	PORTLAND	1	SMIGE TRANSITION	AAO	10697
State:	OR				
Procedure ID:	CASCADE ONE				
Amendment #	ORIGINAL				
Scale:	1:500:000				
RWY:	10L/R & 28L/R				

Airport ID::	KPDX				
Airport Name:	PORTLAND INTL	No	SEGMENT	OBSTRUCTION	ELEV
City	PORTLAND	1	PAWLI TRANSITION	AAO	10697
State:	OR				
Procedure ID:	CASCADE ONE				
Amendment #	ORIGINAL3				
Scale:	1:600:000				
RWY:	10L/R & 28L/R				

NM 7 14 21 28 35 42 49

FT 42000 84000 126000 168000 210000 252000 294000

fpoajf | chismp (PROD) | 19 Jan 2012 14:25:38 | 1" = 41666.7 feet (MAP)

Airport ID::	KPDX	No	SEGMENT	OBSTRUCTION	ELEV
Airport Name:	PORTLAND INTL				
City	PORTLAND		PAWLI TRANSITION	SEE PAGE 1	
State:	OR				
Procedure ID:	CASCADE ONE				
Amendment #	ORIGINAL				
Scale:	1:500:000				
RWY:	10L/R & 28L/R				

PAGE 2 OF 2

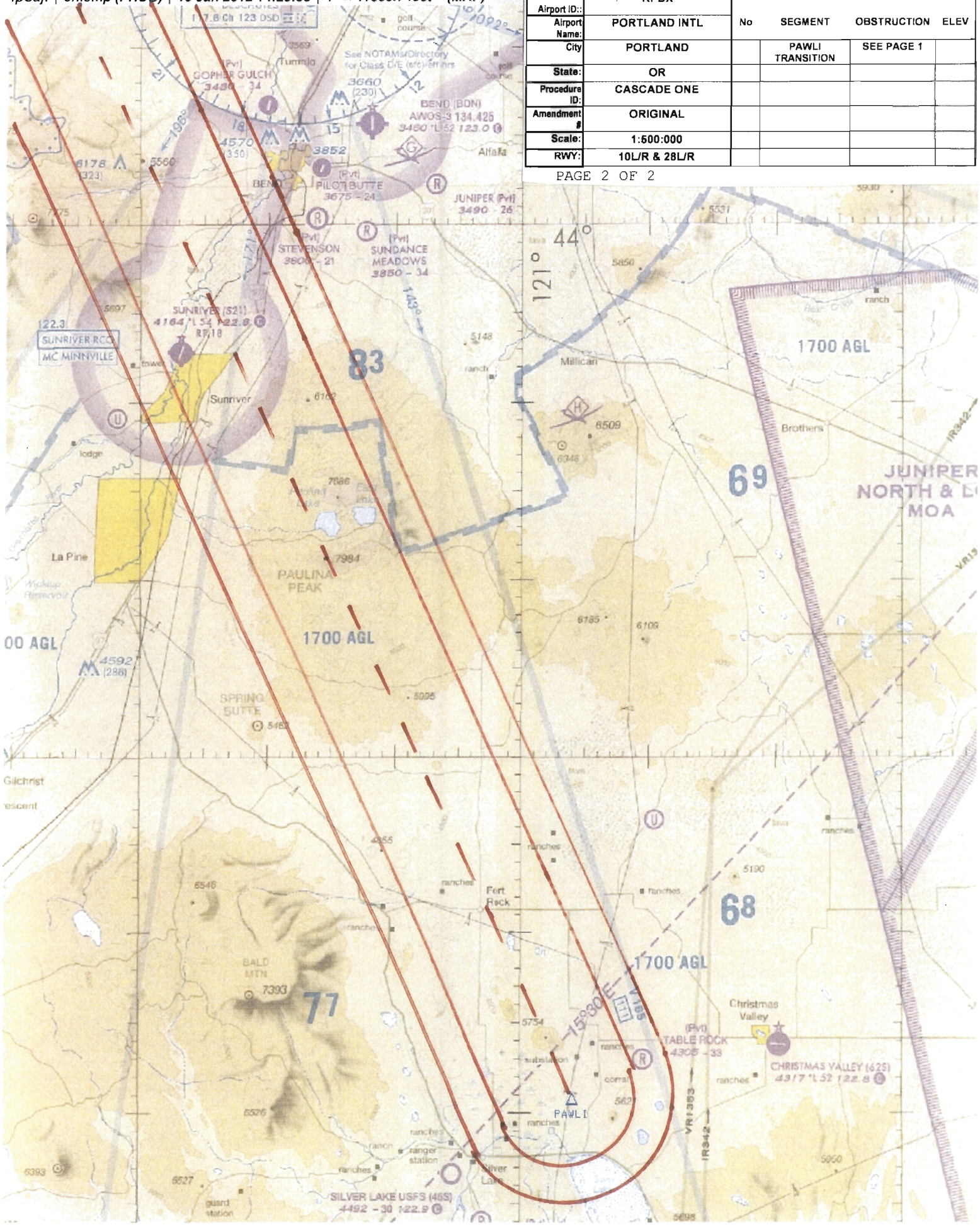

Airport ID::	KPDX	No	SEGMENT	OBSTRUCTION	ELEV
Airport Name:	PORTLAND INTL				
City	PORTLAND		TO CHISM	SEE ANY TRANSITION	
State:	OR				
Procedure ID:	CASCADE ONE				
Amendment #	ORIGINAL				
Scale:	1:500:000				
RWY:	10L				

NM 7 14 21 28 35 42 49 56 63 70

FT 42000 84000 126000 168000 210000 252000 294000 336000 378000 420000

fpoajf | chism10r (PROD) | 18 Jan 2012 14:23:01 | 1" = 41666.7 feet (MAP)

Airport ID::	KPDX				
Airport Name:	PORTLAND INTL	No	SEGMENT	OBSTRUCTION	ELEV
City	PORTLAND		TO CHISM	SEE ANY TRANSITION	
State:	OR				
Procedure ID:	CASCADE ONE				
Amendment #	ORIGINAL				
Scale:	1:500:000				
RWY:	10R				

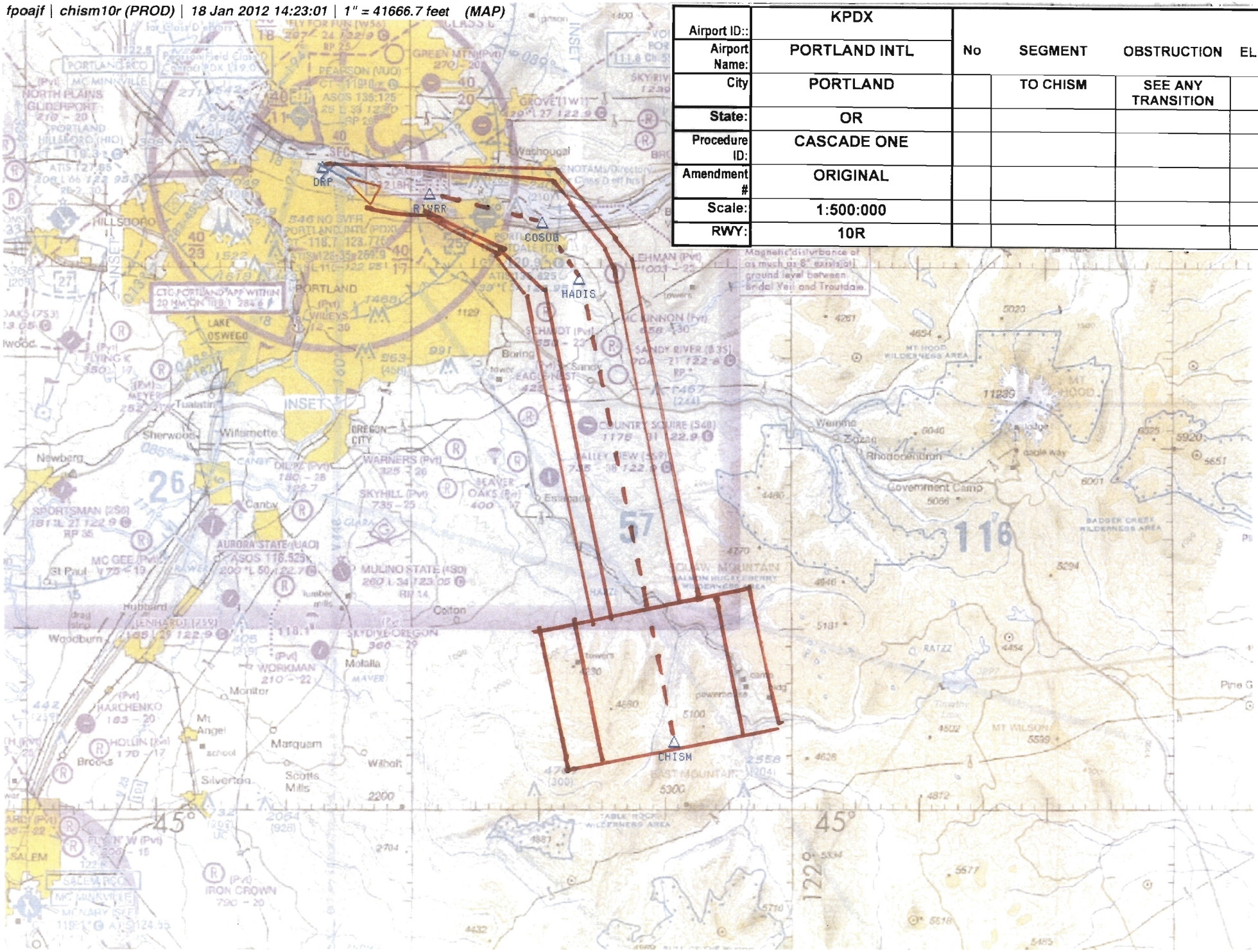

NM 7 14 21 28 35 42 49 56 63 70

FT 42000 84000 126000 168000 210000 252000 294000 336000 378000 420000

fpoajf | chism28l (PROD) | 19 Jan 2012 06:51:05 | 1" = 41666.7 feet (MAP)

Airport ID::	KPDX				
Airport Name:	PORTLAND INTL	No	SEGMENT	OBSTRUCTION	ELEV
City	PORTLAND		TO CHISM	ASC	
State:	OR				
Procedure ID:	CASCADE ONE				
Amendment #	ORIGINAL				
Scale:	1:500:000				
RWY:	28L				

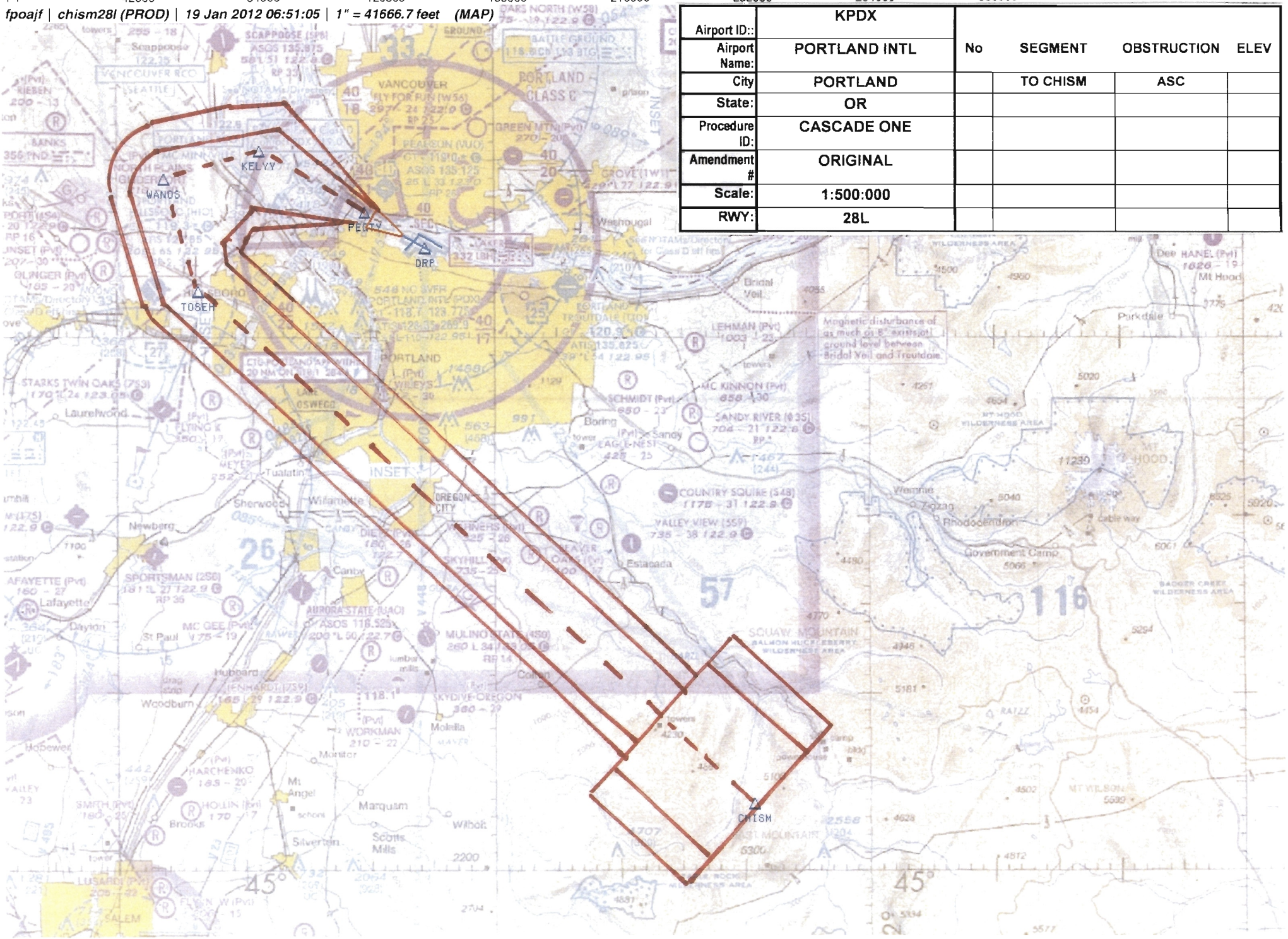

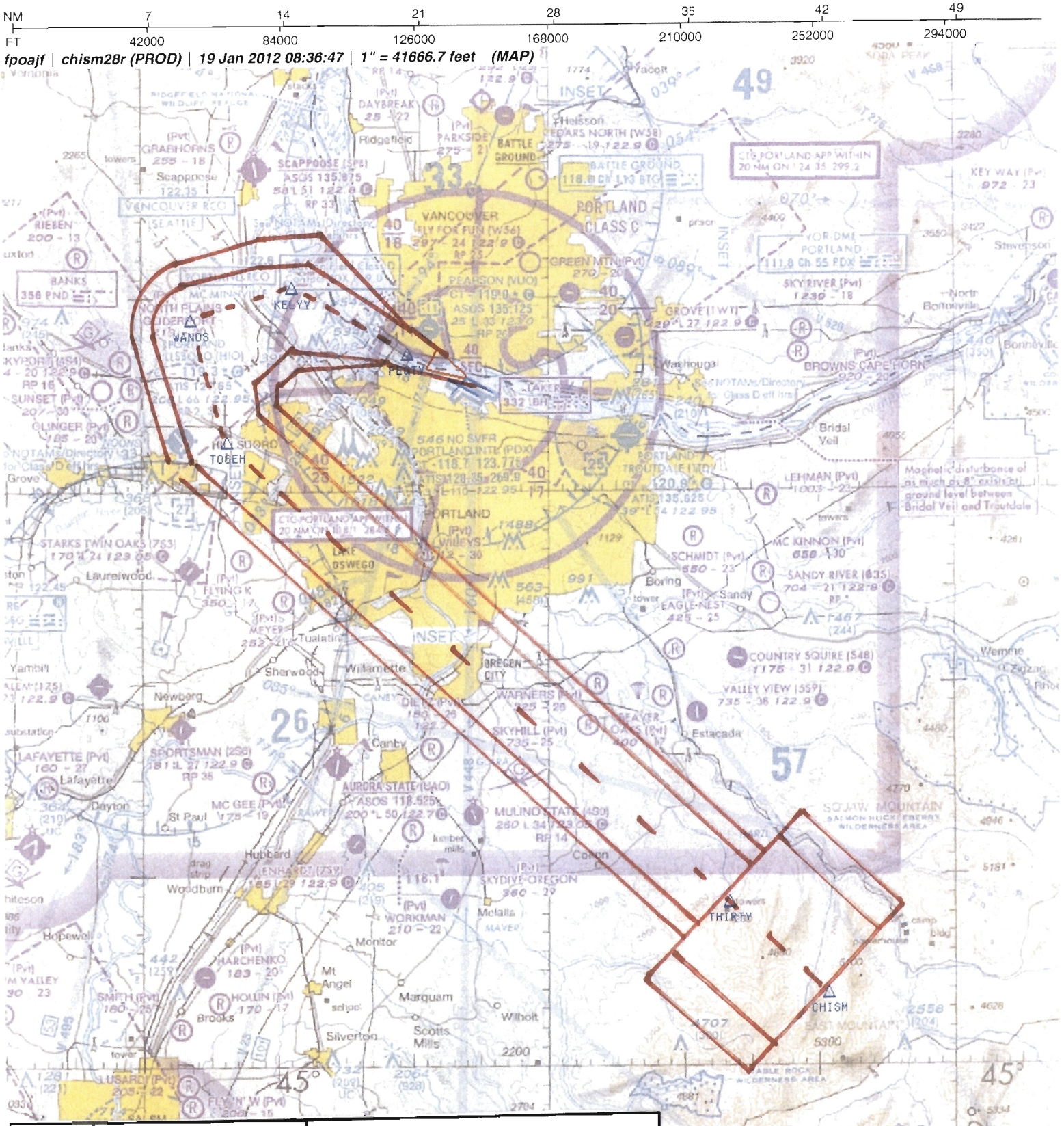

Airport ID::	KPDX	No	SEGMENT	OBSTRUCTION	ELEV
Airport Name:	PORTLAND INTL				
City	PORTLAND		TO CHISM	ASC	
State:	OR				
Procedure ID:	CASCADE ONE				
Amendment #	ORIGINAL				
Scale:	1:500:000				
RWY:	28R				

NM 1 2 3 4 5 6 7 8 9 10 11 12 13 14

FT 8000 16000 24000 32000 40000 48000 56000 64000 72000 80000

fpoajf | chism28r (PROD) | 23 Feb 2012 16:08:19 | 1" = 8333.3 feet (MAP)

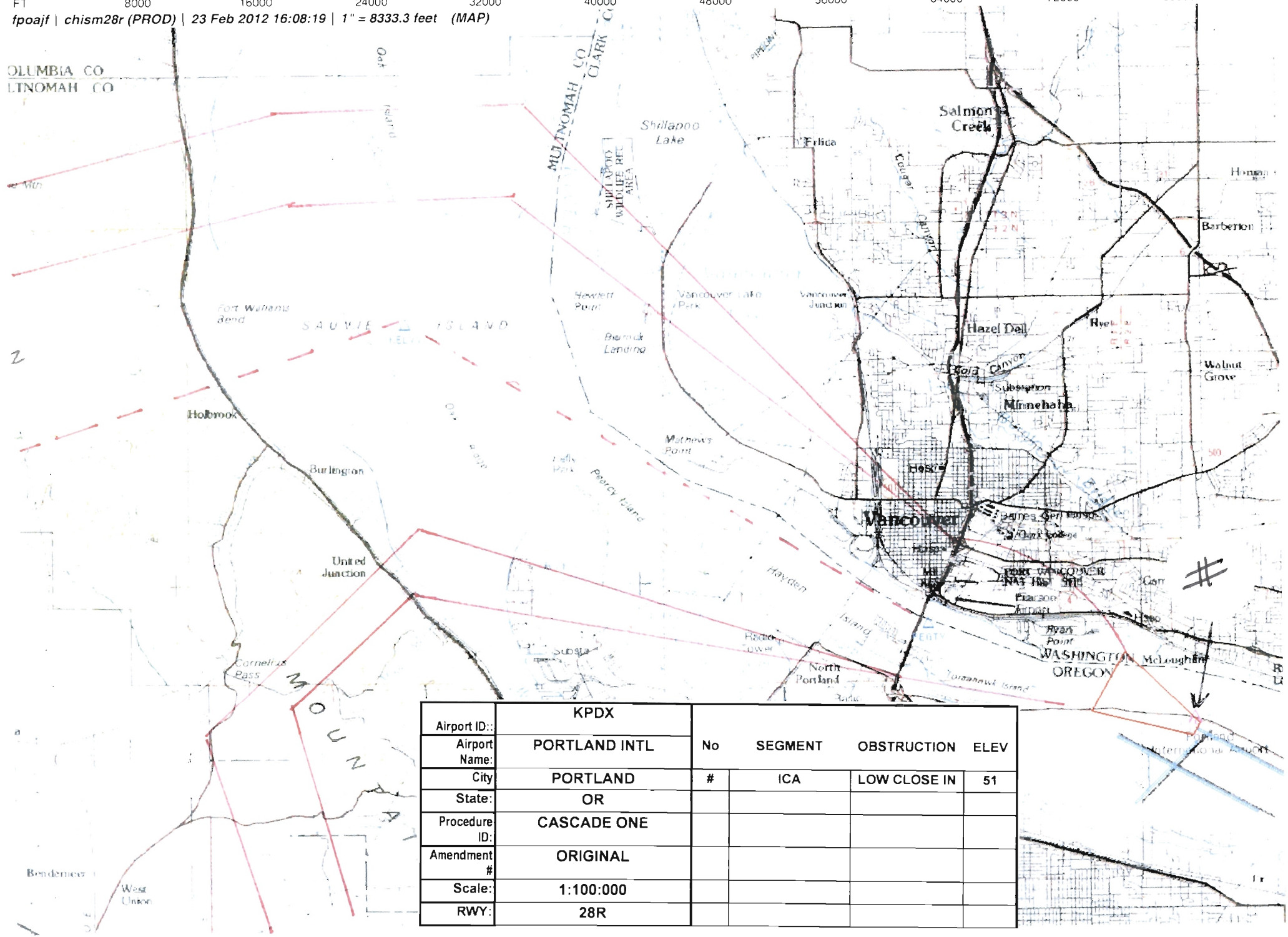

Airport ID::	KPDX				
Airport Name:	PORTLAND INTL	No	SEGMENT	OBSTRUCTION	ELEV
City	PORTLAND	#	ICA	LOW CLOSE IN	51
State:	OR				
Procedure ID:	CASCADE ONE				
Amendment #	ORIGINAL				
Scale:	1:100:000				
RWY:	28R				

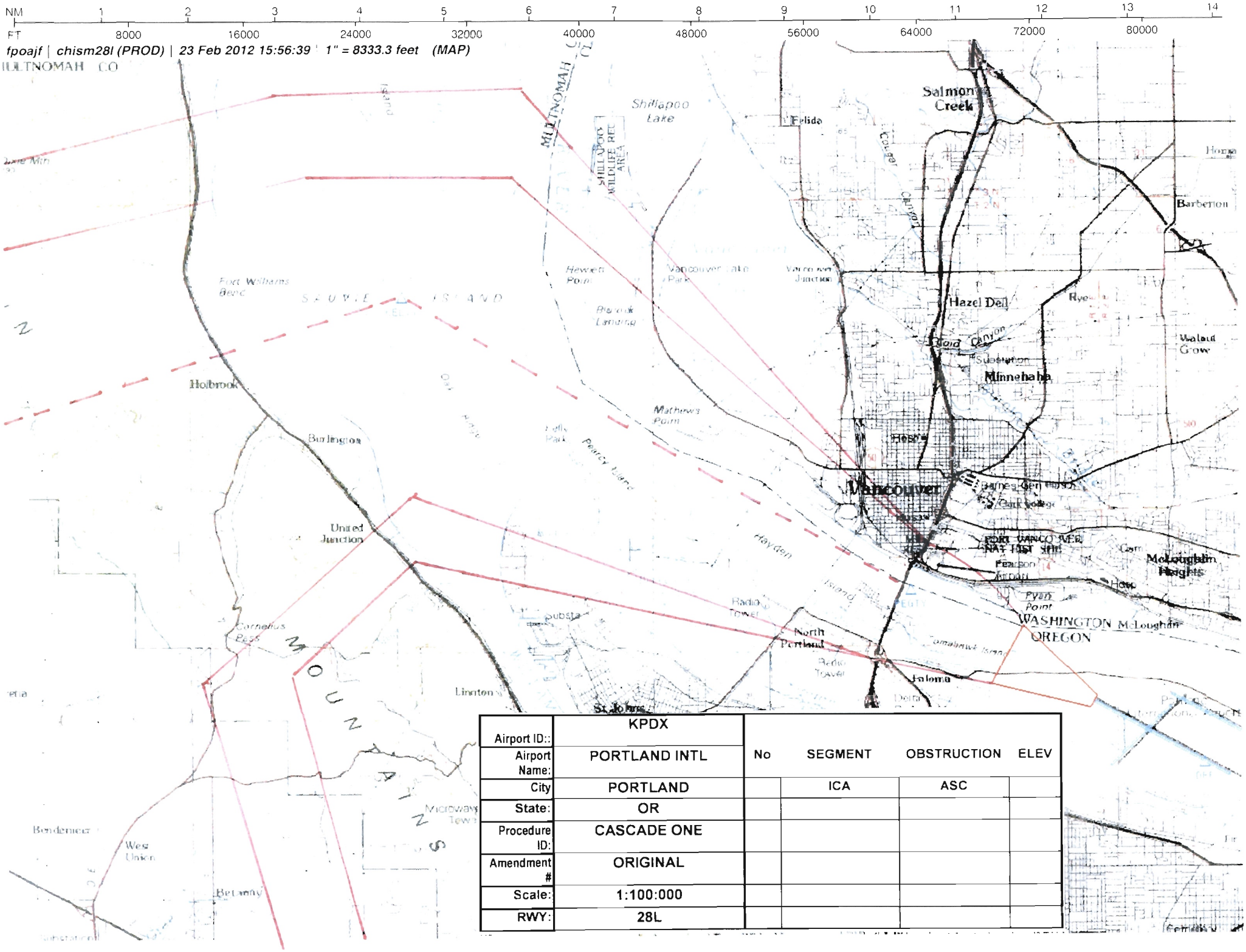

Airport ID::	KPDX				
Airport Name:	PORTLAND INTL	No	SEGMENT	OBSTRUCTION	ELEV
City	PORTLAND		ICA	ASC	
State:	OR				
Procedure ID:	CASCADE ONE				
Amendment #	ORIGINAL				
Scale:	1:100:000				
RWY:	28L				

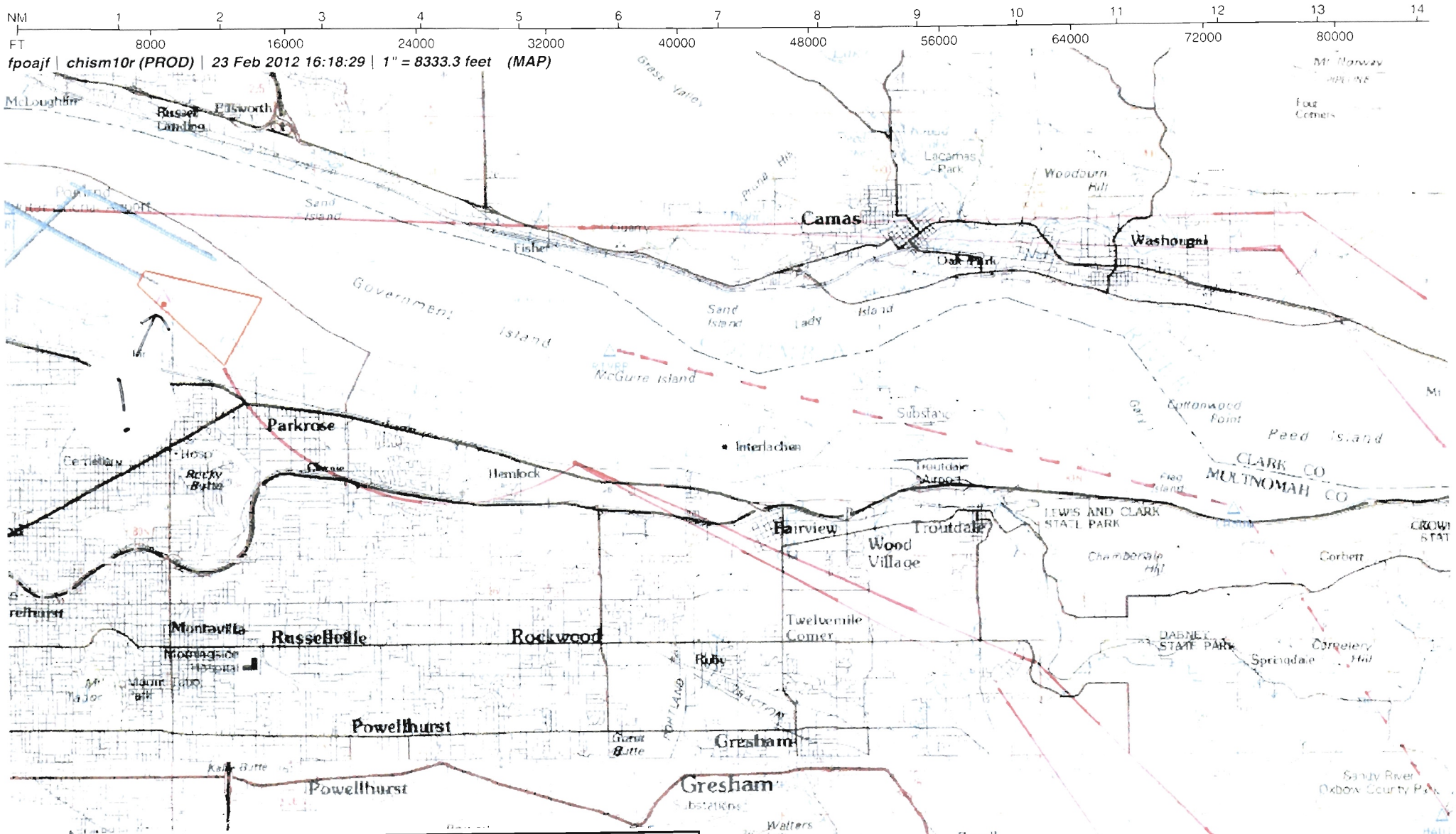

Airport ID::	KPDX				
Airport Name:	PORTLAND INTL	No	SEGMENT	OBSTRUCTION	ELEV
City	PORTLAND	!	ICA	LOW CLOSE IN	074
State:	OR		1:100:000	NOT WITHIN MAPPED AREA	
Procedure ID:	CASCADE ONE				
Amendment #	3				
Scale:	1:100:000				
RWY:	10R				

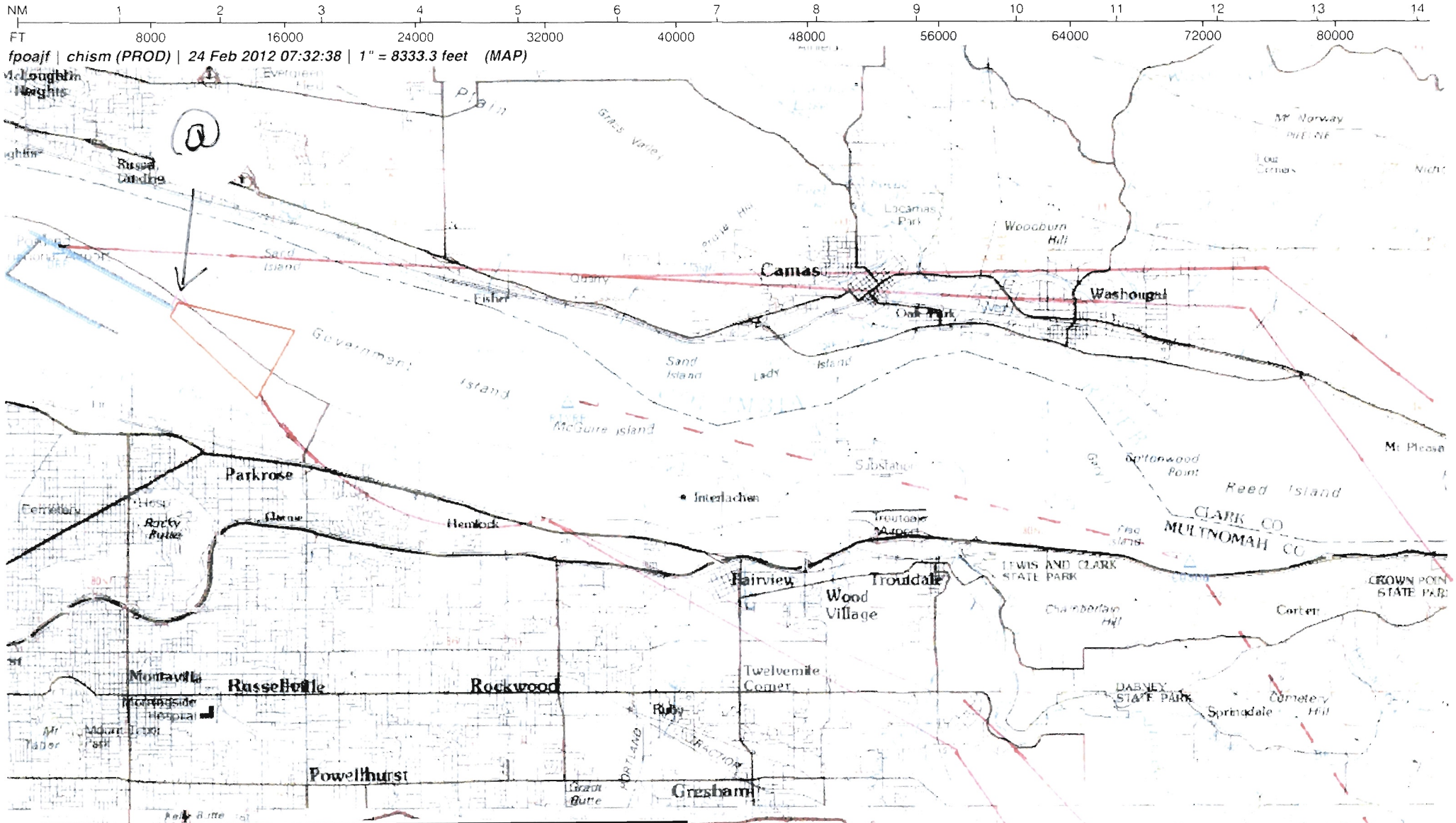

Airport ID::	KPDX				
Airport Name:	PORTLAND INTL	No	SEGMENT	OBSTRUCTION	ELEV
City	PORTLAND	@	ICA	LOW CLOSE IN	63
State:	OR		1:100:000	NOT WITHIN MAPPED AREA	
Procedure ID:	CASCADE ONE				
Amendment #	ORIGINAL				
Scale:	1:100:000				
RWY:	10L				