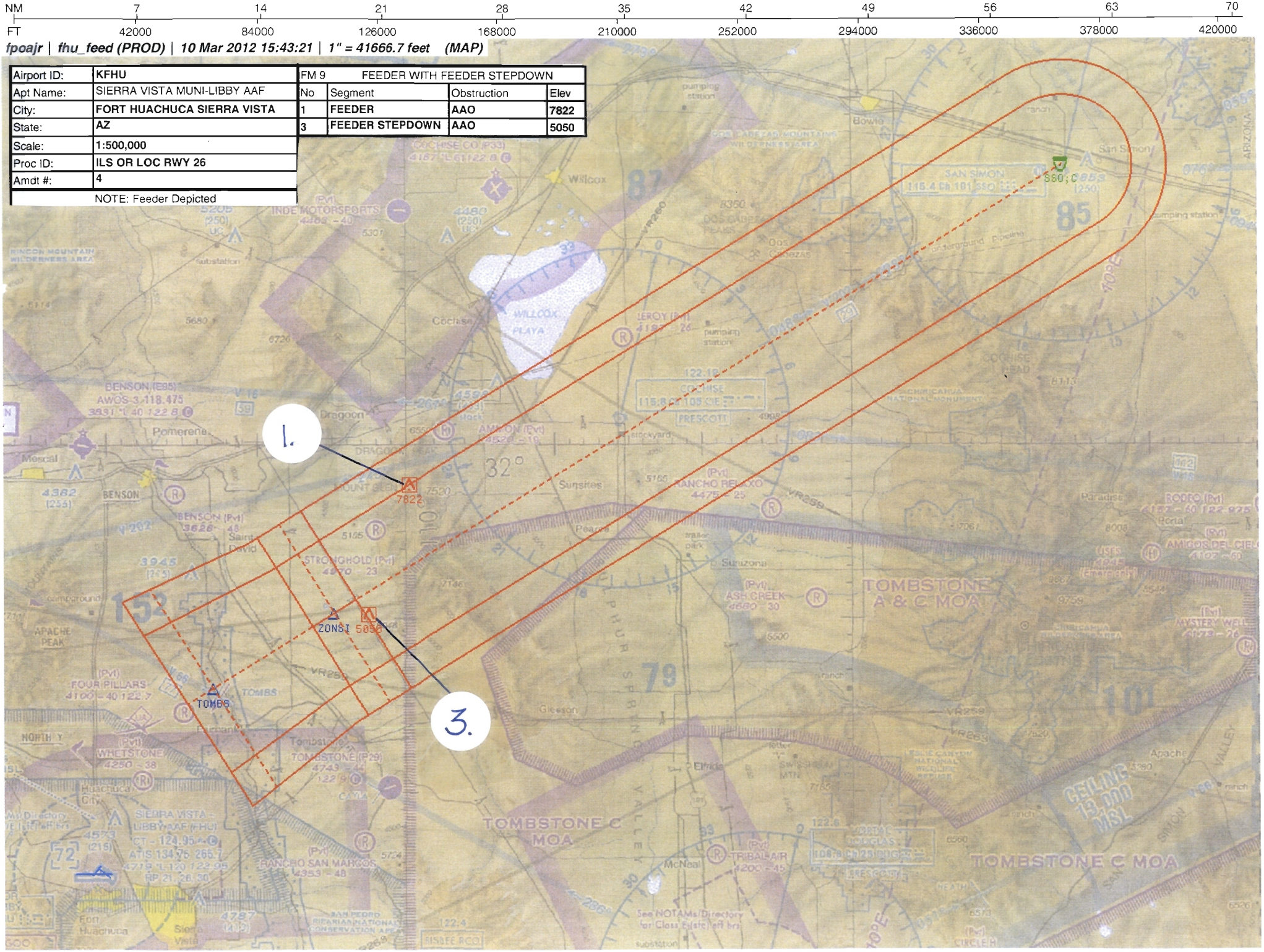

Airport ID:	KFHU
Apt Name:	SIERRA VISTA MUNI-LIBBY AAF
City:	FORT HUACHUCA SIERRA VISTA
State:	AZ
Scale:	1:500,000
Proc ID:	ILS OR LOC RWY 26
Amdt #:	4
	NOTE: Feeder Depicted

FM 9	FEEDER WITH FEEDER STEPDOWN		
No	Segment	Obstruction	Elev
1	FEEDER	AAO	7822
3	FEEDER STEPDOWN	AAO	5050

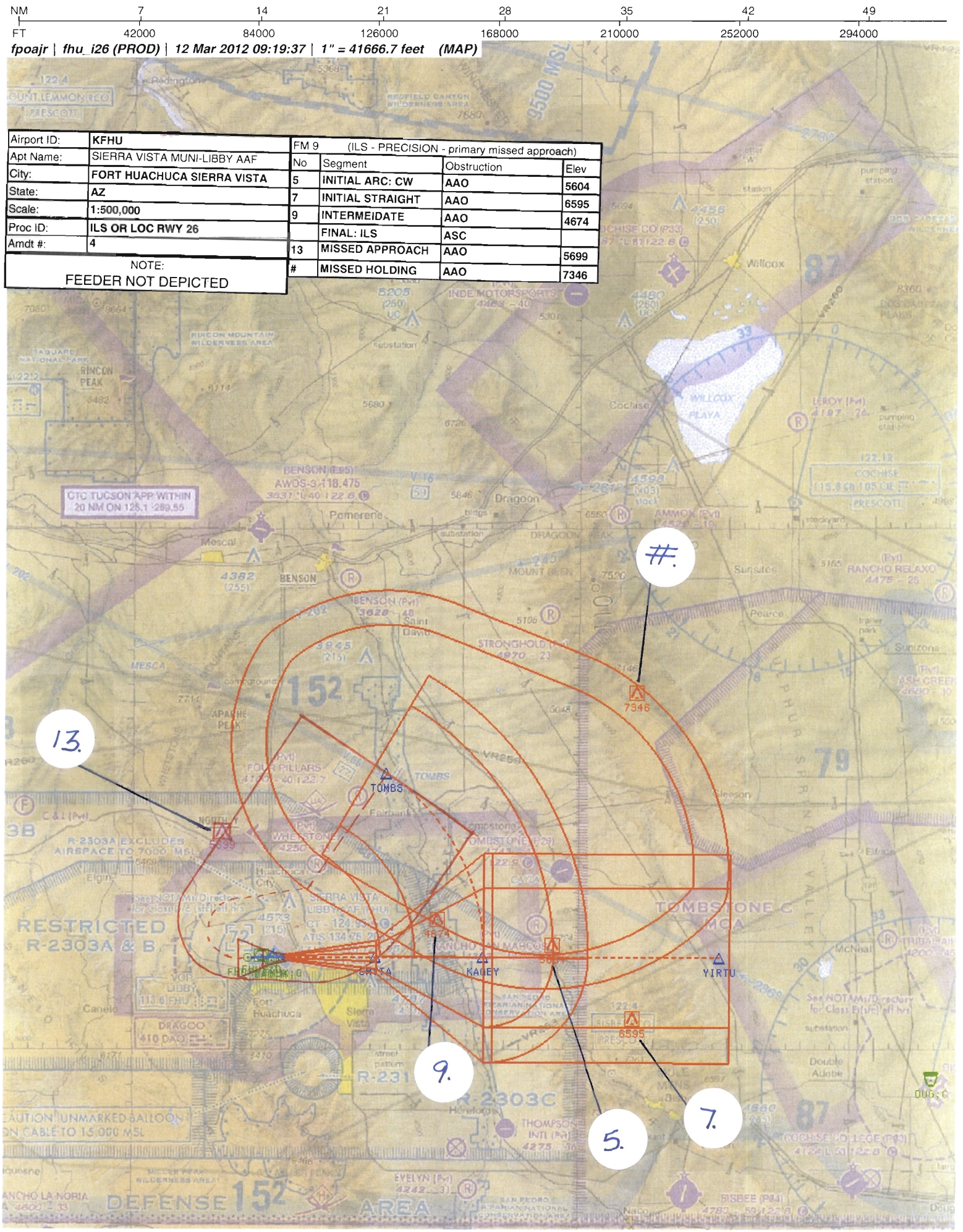

Airport ID:	KFHU
Apt Name:	SIERRA VISTA MUNI-LIBBY AAF
City:	FORT HUACHUCA SIERRA VISTA
State:	AZ
Scale:	1:500,000
Proc ID:	ILS OR LOC RWY 26
Amdt #:	4

NOTE:
FEEDER NOT DEPICTED

FM 9 (ILS - PRECISION - primary missed approach)

No	Segment	Obstruction	Elev
5	INITIAL ARC: CW	AAO	5604
7	INITIAL STRAIGHT	AAO	6595
9	INTERMEIDATE	AAO	4674
	FINAL: ILS	ASC	
13	MISSED APPROACH	AAO	5699
#	MISSED HOLDING	AAO	7346

NM 7 14 21 28 35 42 49

FT 42000 84000 126000 168000 210000 252000 294000

fpoajr | fhu_i26 (PROD) | 13 Mar 2012 08:31:28 | 1" = 41666.7 feet (MAP)

Airport ID:	KFHU
Apt Name:	SIERRA VISTA MUNI-LIBBY AAF
City:	FORT HUACHUCA SIERRA VISTA
State:	AZ
Scale:	1:500,000
Proc ID:	ILS OR LOC RWY 26
Amdt #:	4

NOTE:Depicting alternate missed approach, and alternate holding.

FM 9 (ILS - PRECISION- alternate missed approach)			
No	Segment	Obstruction	Elev
	FINAL: ILS	ASC	
13	MISSED APPROACH	AAO	5699
#	MISSED HOLDING	AAO	7346

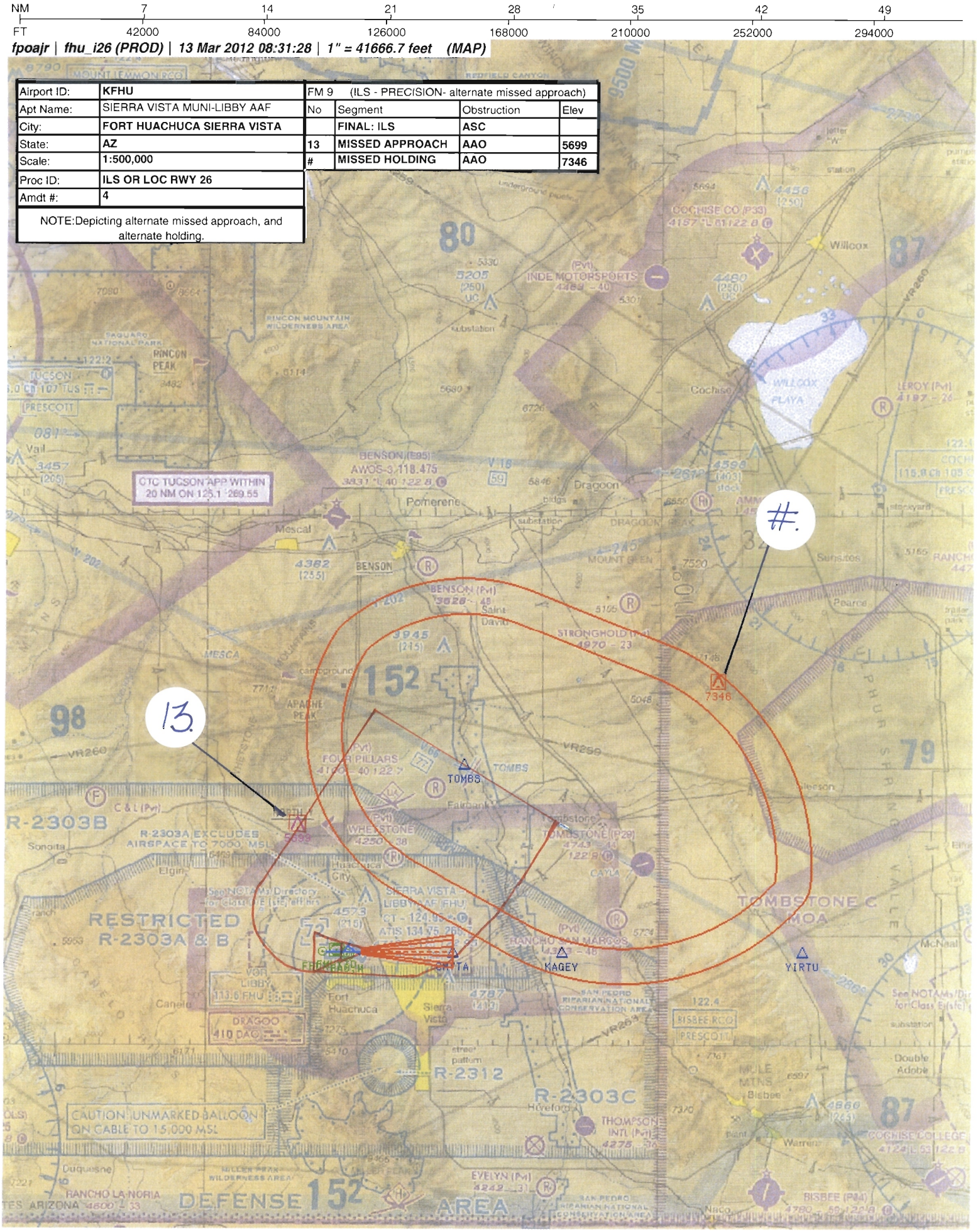

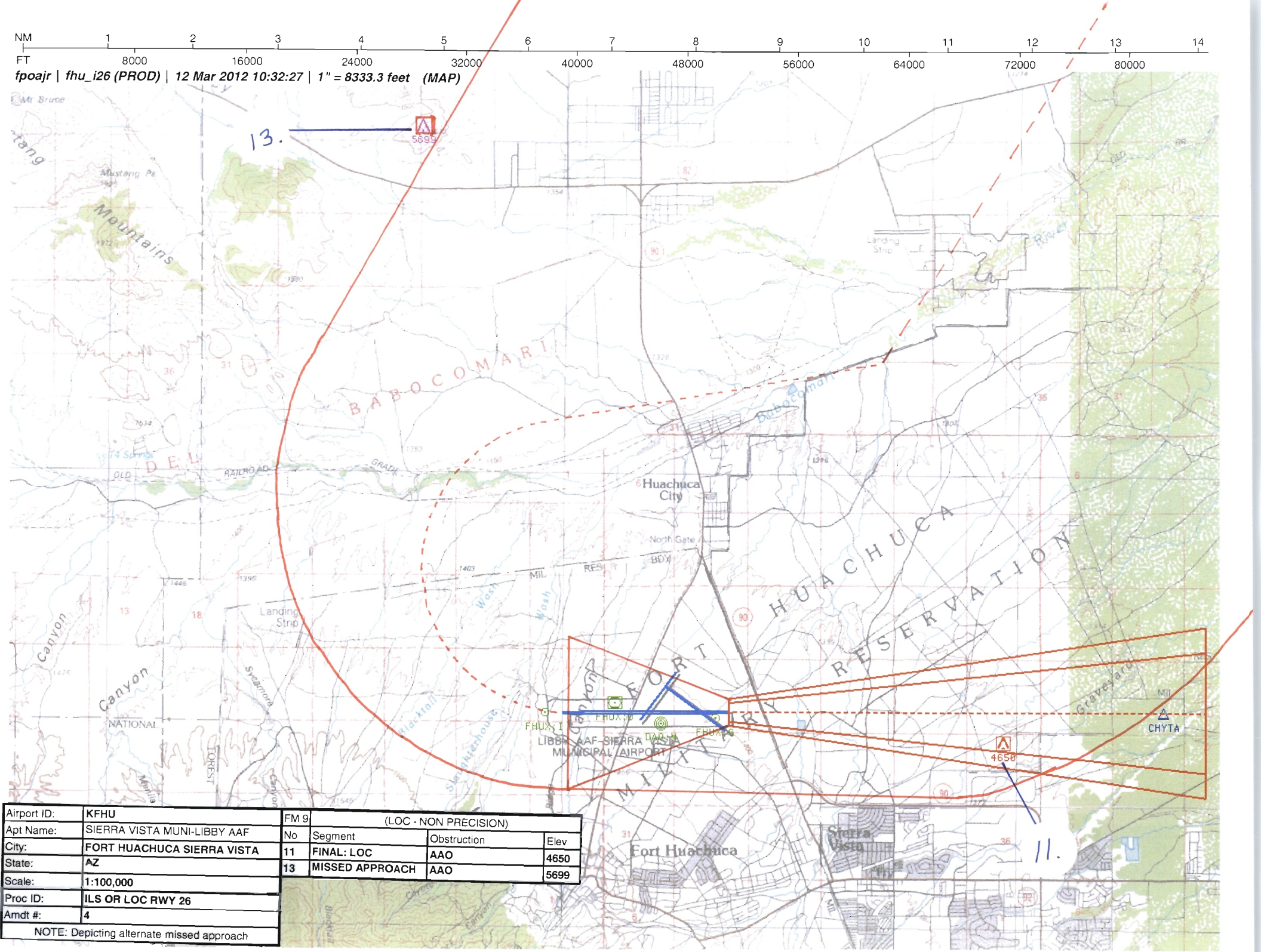

Airport ID:	KFHU
Apt Name:	SIERRA VISTA MUNI-LIBBY AAF
City:	FORT HUACHUCA SIERRA VISTA
State:	AZ
Scale:	1:100,000
Proc ID:	ILS OR LOC RWY 26
Amdt #:	4
NOTE: Depicting alternate missed approach	

FM 9	(LOC - NON PRECISION)		
No	Segment	Obstruction	Elev
11	FINAL: LOC	AAO	4650
13	MISSED APPROACH	AAO	5699

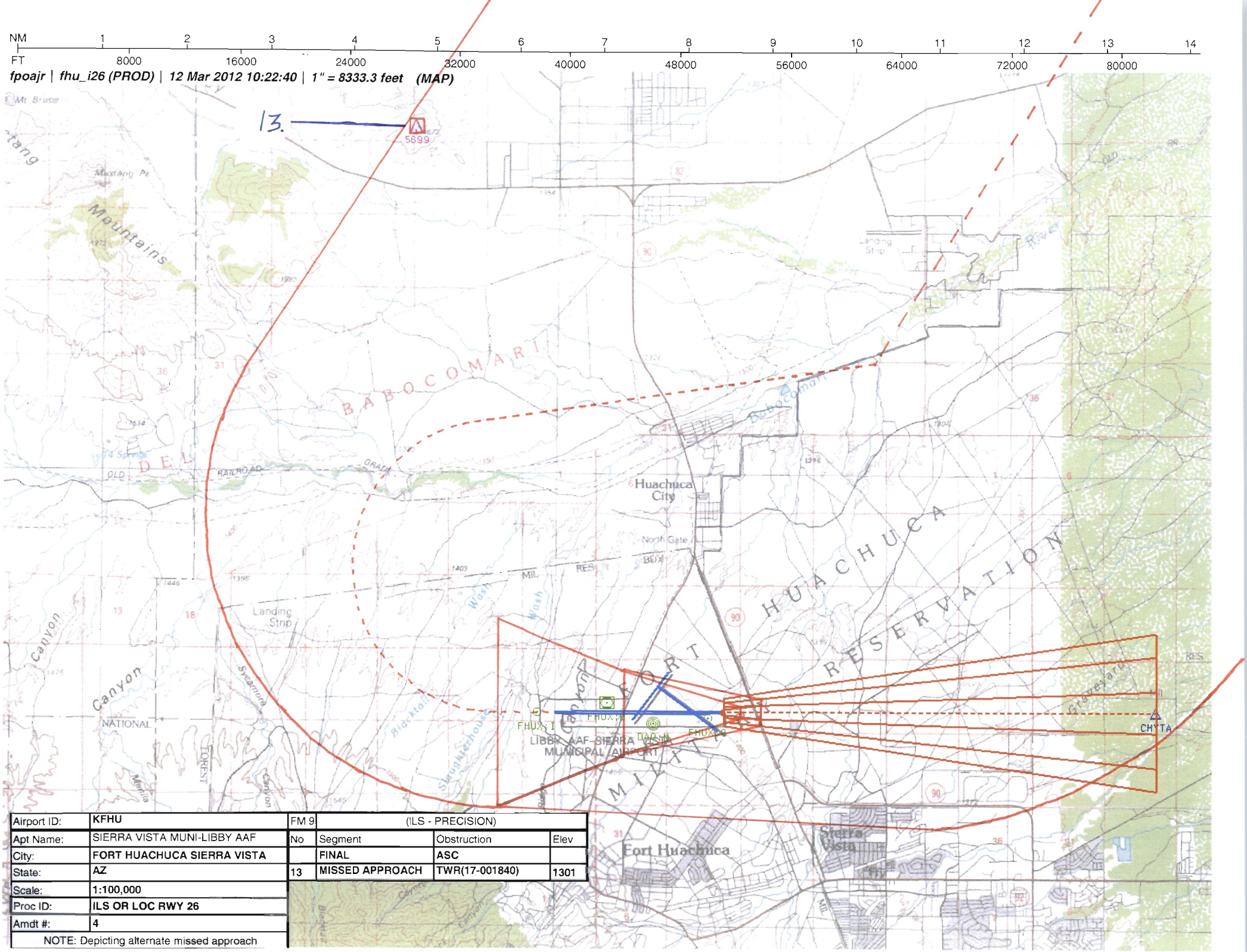

Airport ID:	KFHU	FM 9	(ILS - PRECISION)		
Apt Name:	SIERRA VISTA MUNI-LIBBY AAF	No	Segment	Obstruction	Elev
City:	FORT HUACHUCA SIERRA VISTA		FINAL	ASC	
State:	AZ	13	MISSED APPROACH	TWR(17-001840)	1301
Scale:	1:100,000				
Proc ID:	ILS OR LOC RWY 26				
Amdt #:	4				

NOTE: Depicting alternate missed approach

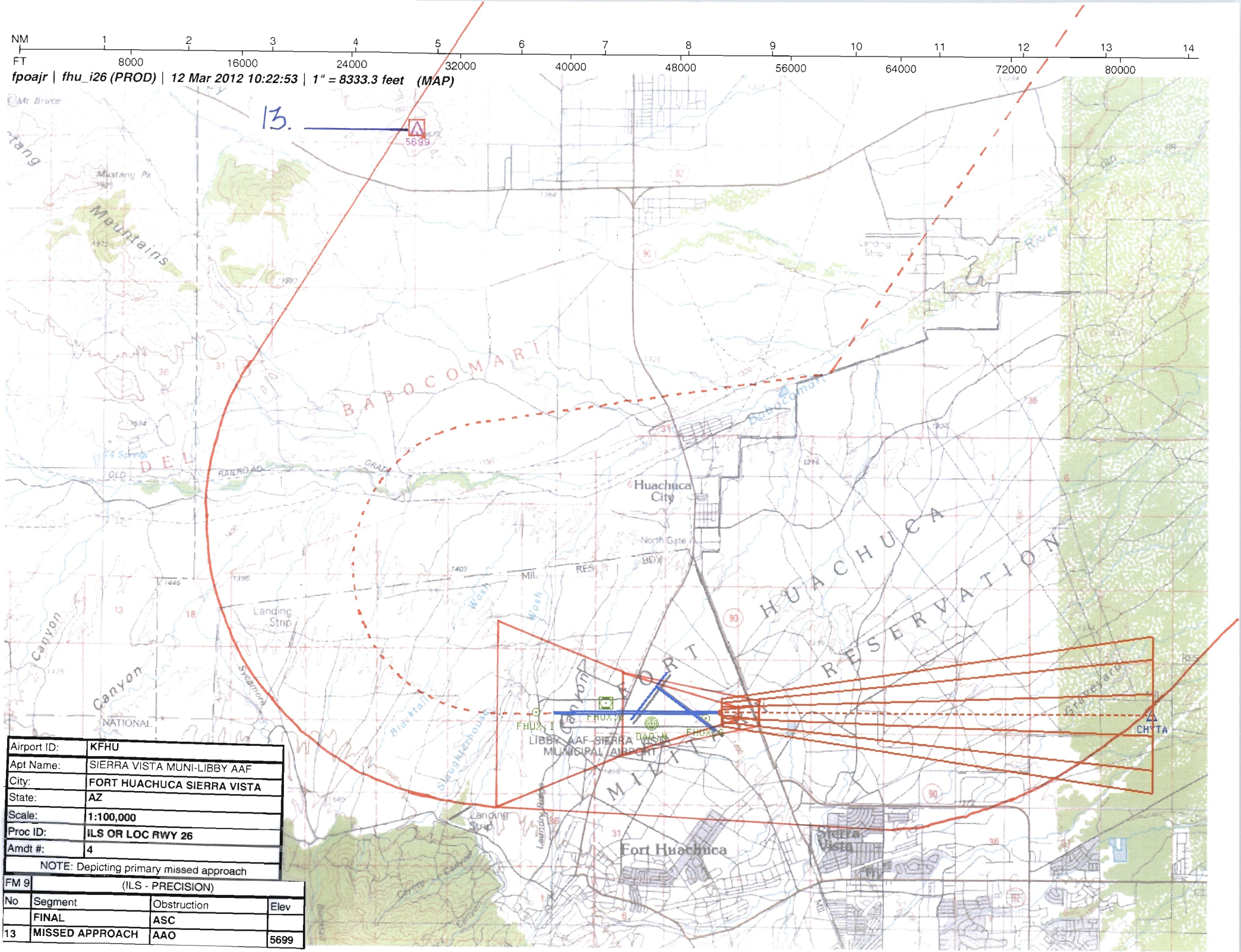

Airport ID:	KFHU
Apt Name:	SIERRA VISTA MUNI-LIBBY AAF
City:	FORT HUACHUCA SIERRA VISTA
State:	AZ
Scale:	1:100,000
Proc ID:	ILS OR LOC RWY 26
Amdt #:	4

NOTE: Depicting primary missed approach

FM 9	(ILS - PRECISION)		
No	Segment	Obstruction	Elev
	FINAL	ASC	
13	MISSED APPROACH	AAO	5699

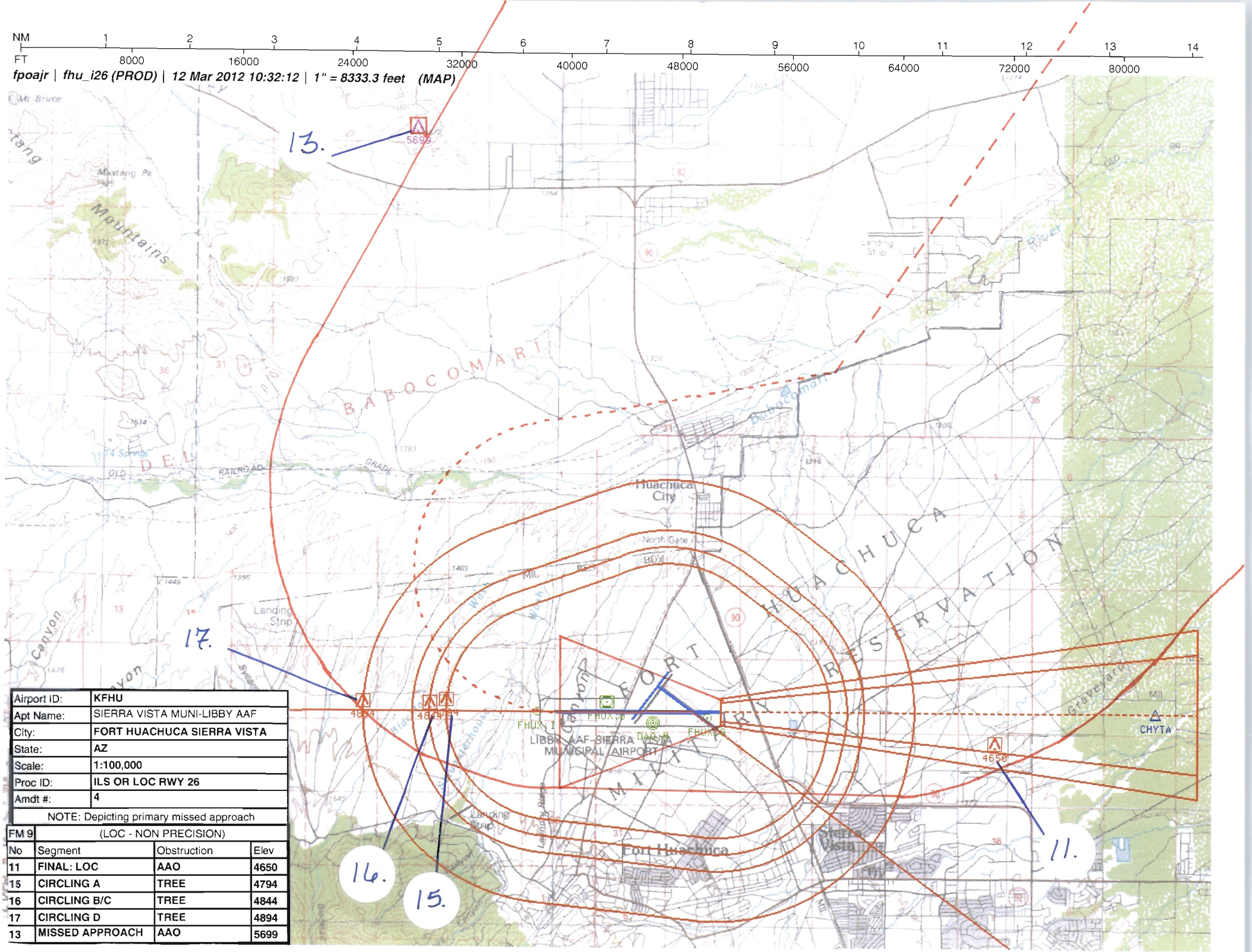

Airport ID:	KFHU
Apt Name:	SIERRA VISTA MUNI-LIBBY AAF
City:	FORT HUACHUCA SIERRA VISTA
State:	AZ
Scale:	1:100,000
Proc ID:	ILS OR LOC RWY 26
Amdt #:	4

NOTE: Depicting primary missed approach

FM 9 (LOC - NON PRECISION)

No	Segment	Obstruction	Elev
11	FINAL: LOC	AAO	4650
15	CIRCLING A	TREE	4794
16	CIRCLING B/C	TREE	4844
17	CIRCLING D	TREE	4894
13	MISSED APPROACH	AAO	5699

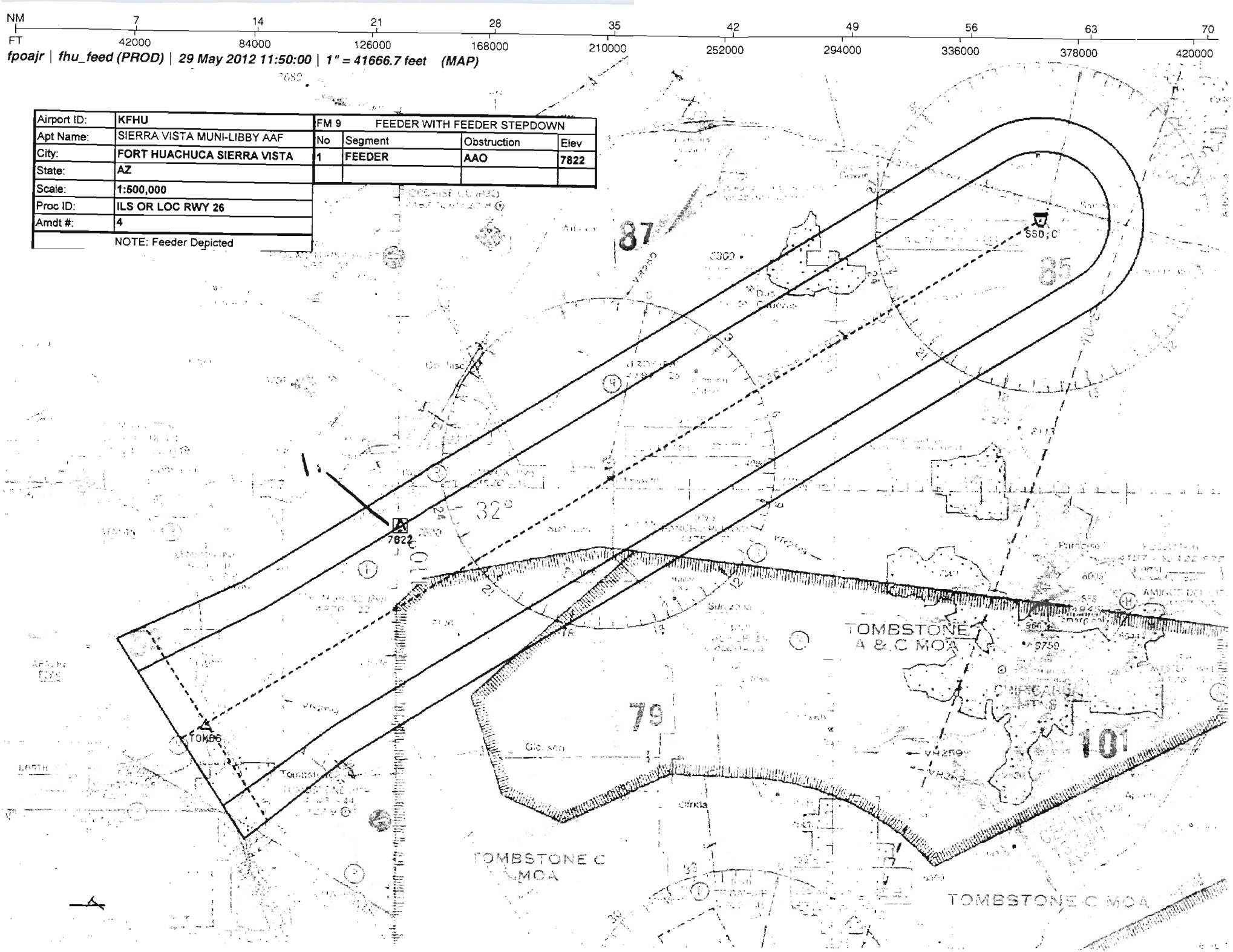
NM 7 14 21 28 35 42 49 56 63 70
FT 42000 84000 126000 168000 210000 252000 294000 336000 378000 420000
fpoajr | fhu_feed (PROD) | 29 May 2012 11:50:00 | 1" = 41666.7 feet (MAP)
Airport ID: KFHU
Apt Name: SIERRA VISTA MUNI-LIBBY AAF
City: FORT HUACHUCA SIERRA VISTA
State: AZ
Scale: 1:500,000
Proc ID: ILS OR LOC RWY 26
Amdt #: 4
NOTE: Feeder Depicted
FM 9 FEEDER WITH FEEDER STEPDOWN
No Segment Obstruction Elev
1 FEEDER AAO 7822
7822
SSO; C
TOMBSTONE A & C MOA
TOMBSTONE C MOA
TOMBSTONE C MOA
87
85
79
101
32°

NM 7 14 21 28 35 42 49

FT 42000 84000 126000 168000 210000 252000 294000

fpoajr | fhu_i26 (PROD) | 12 Mar 2012 09:19:37 | 1" = 41666.7 feet (MAP)

Airport ID:	**KFHU**
Apt Name:	SIERRA VISTA MUNI-LIBBY AAF
City:	**FORT HUACHUCA SIERRA VISTA**
State:	**AZ**
Scale:	**1:500,000**
Proc ID:	**ILS OR LOC RWY 26**
Amdt #:	**4**
NOTE: FEEDER NOT DEPICTED	

FM 9 (ILS - PRECISION - primary missed approach)

No	Segment	Obstruction	Elev
3	**INITIAL ARC: CW**	**AAO**	**5604**
5	**INITIAL STRAIGHT**	**AAO**	**6595**
7	**INTERMEIDATE**	**AAO**	**4674**
	FINAL: ILS	**ASC**	
11	**MISSED APPROACH**	**AAO**	**5699**
#	**MISSED HOLDING**	**AAO**	**7346**

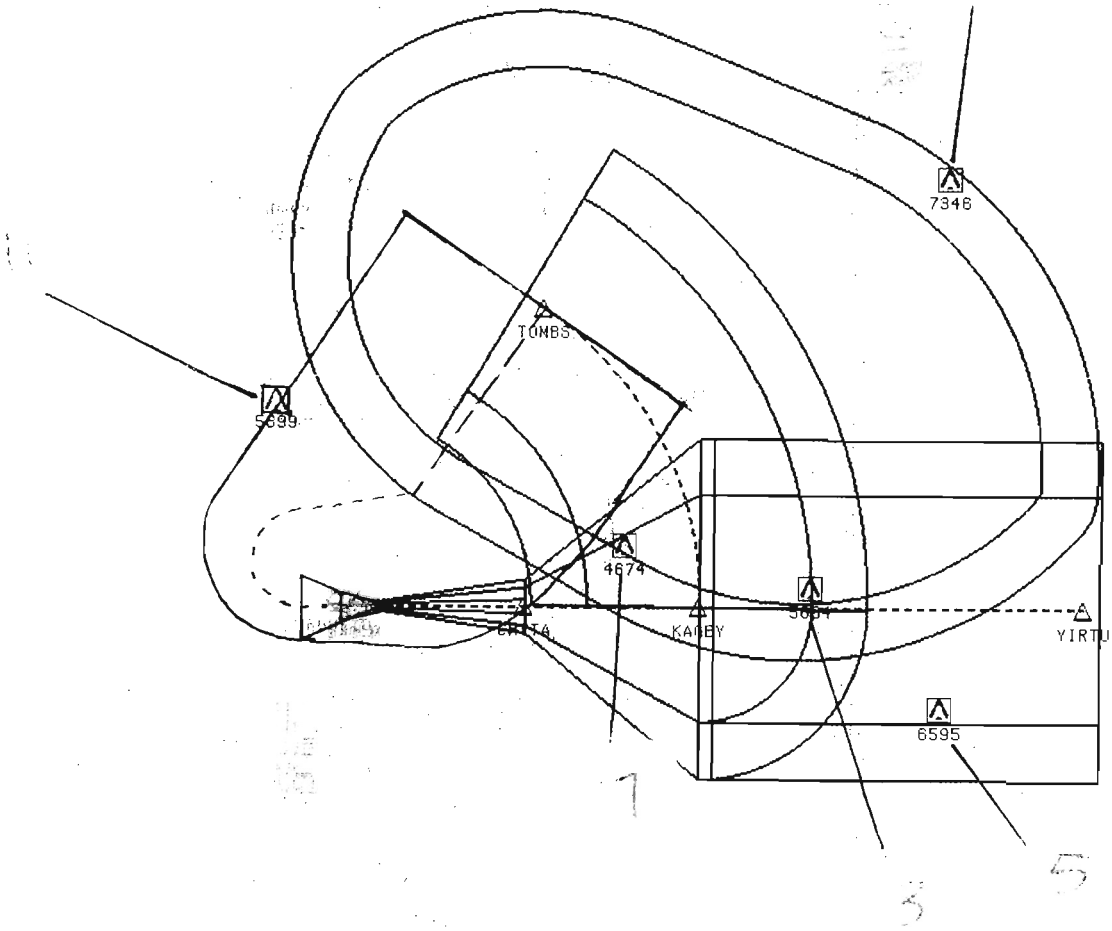

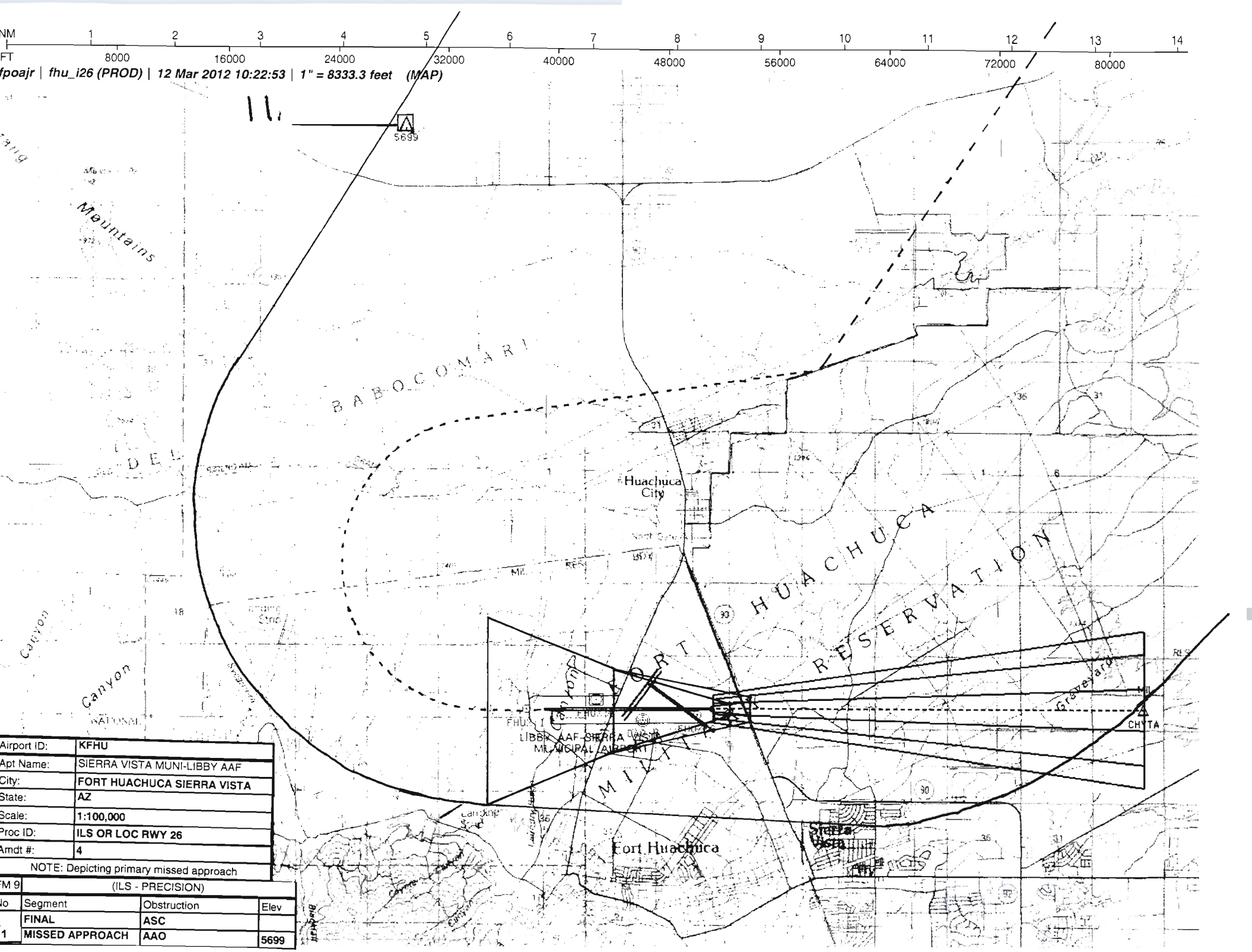

Airport ID:	KFHU
Apt Name:	SIERRA VISTA MUNI-LIBBY AAF
City:	FORT HUACHUCA SIERRA VISTA
State:	AZ
Scale:	1:100,000
Proc ID:	ILS OR LOC RWY 26
Amdt #:	4

NOTE: Depicting primary missed approach

FM 9	(ILS - PRECISION)		
No	Segment	Obstruction	Elev
	FINAL	ASC	
1	MISSED APPROACH	AAO	5699

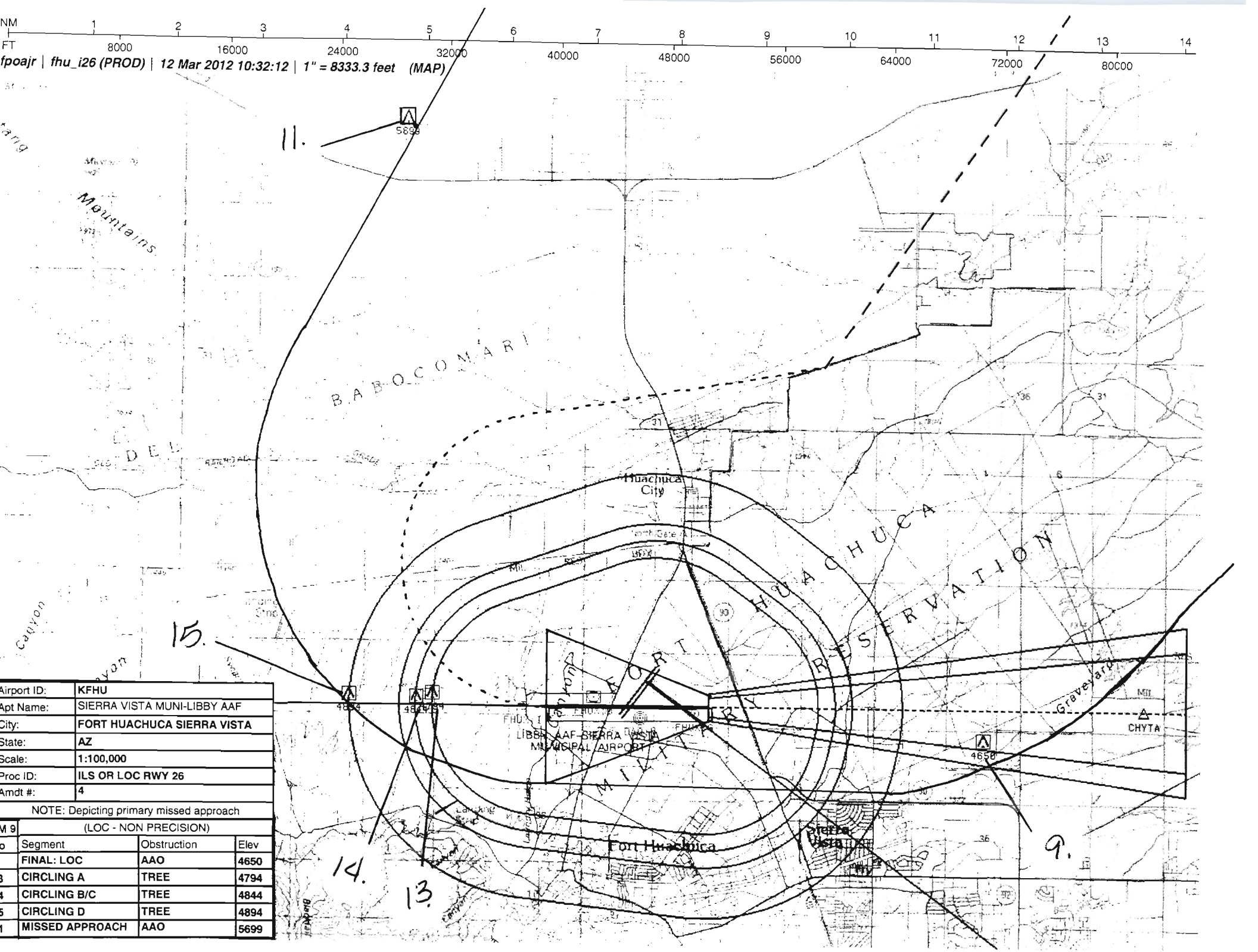

Airport ID:	KFHU
Apt Name:	SIERRA VISTA MUNI-LIBBY AAF
City:	FORT HUACHUCA SIERRA VISTA
State:	AZ
Scale:	1:100,000
Proc ID:	ILS OR LOC RWY 26
Amdt #:	4

NOTE: Depicting primary missed approach

M 9	(LOC - NON PRECISION)		
o	Segment	Obstruction	Elev
	FINAL: LOC	AAO	4650
3	CIRCLING A	TREE	4794
4	CIRCLING B/C	TREE	4844
5	CIRCLING D	TREE	4894
1	MISSED APPROACH	AAO	5699