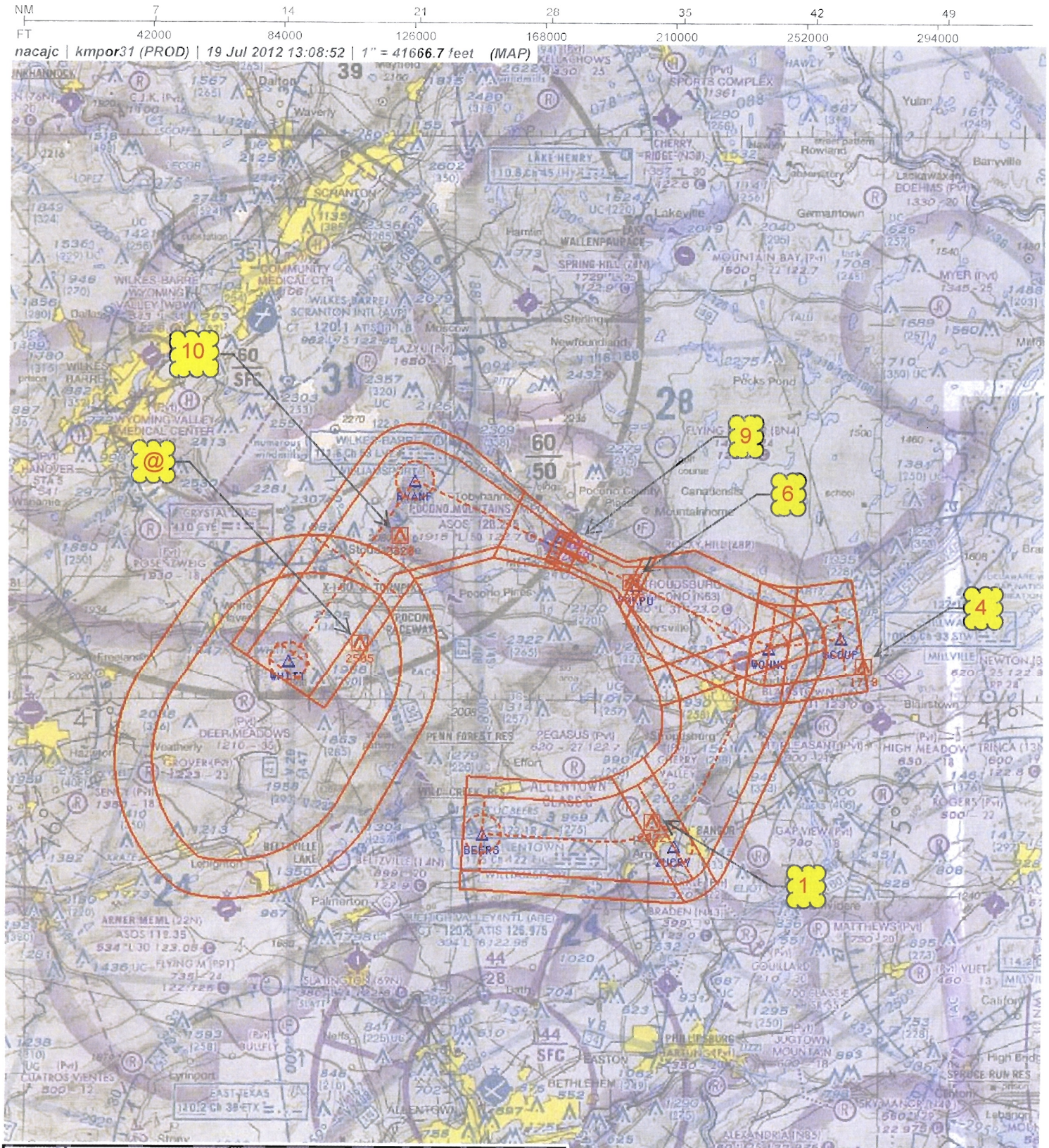

Airport ID:	KMPO	FM 9			
Apt Name:	POCONO MOUNTAINS AIRPORT	NO	SEGMENT	OBSTRUCTION	ELEV
City:	MOUNT POCONO	1.	FEEDER	TOWER	2022
State:	PA	4.	INITIAL	AAO	1719
Proc ID:	RNAV (GPS) RWY 31	6.	INTERMEDIATE	AAO	1539
Amd #:	2	9.	FINAL LNAV/VNAV	TREE	2079
Scale:	1:500,000	10.	MISSED APPROACH	AAO	2320
		@	MISSED APPROACH HOLDING	TOWER	2505

NM 7 14 21 28 35 42 49

FT 42000 84000 126000 168000 210000 252000 294000

nacajc | kmpor31 (PROD) | 19 Jul 2012 15:00:42 | 1" = 41666.7 feet (MAP)

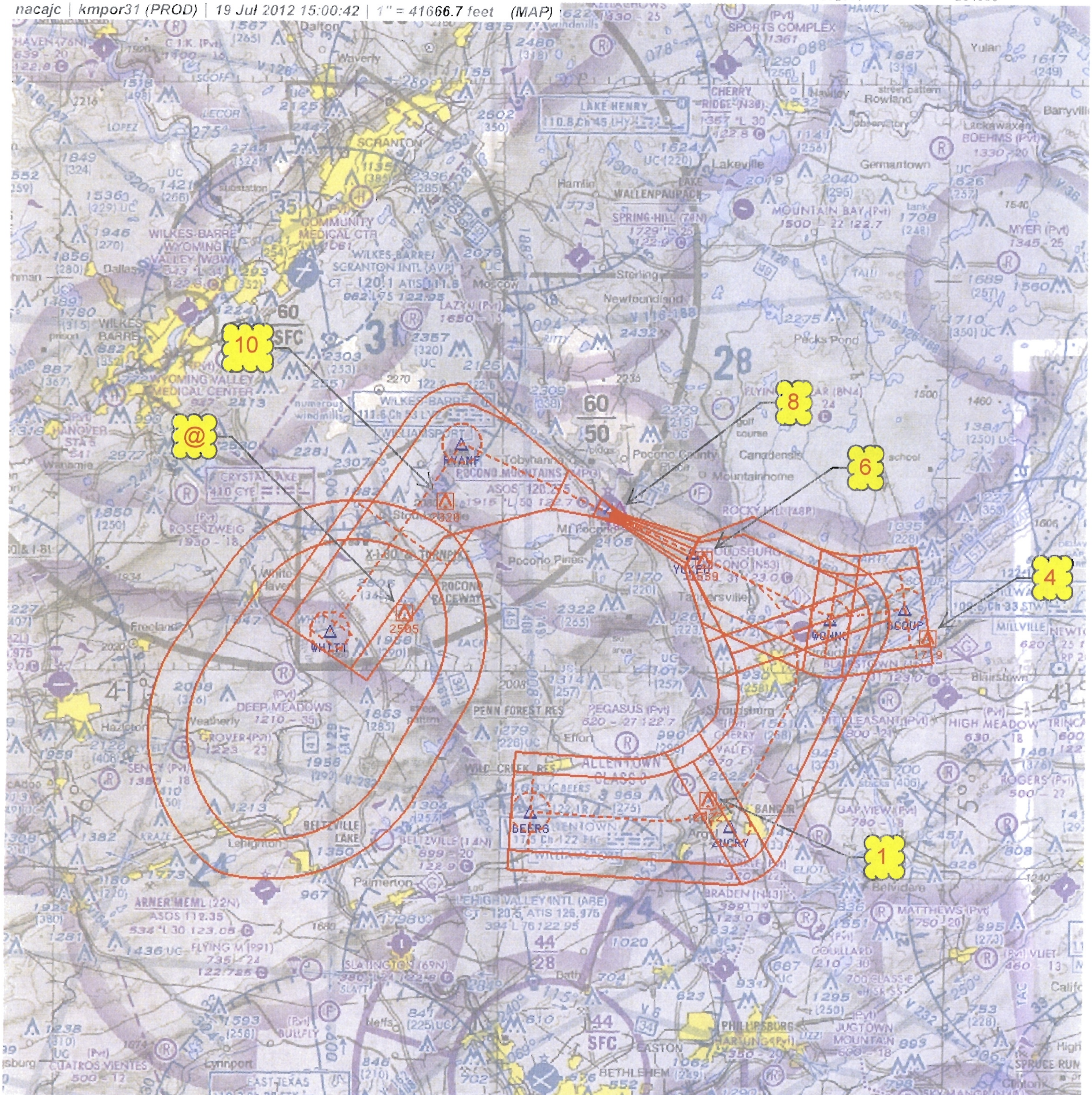

Airport ID:	KMPO	FM 9			
Apt Name:	POCONO MOUNTAINS AIRPORT	NO	SEGMENT	OBSTRUCTION	ELEV
City:	MOUNT POCONO	1.	FEEDER	TOWER	2022
State:	PA	4.	INITIAL	AAO	1719
Proc ID:	RNAV (GPS) RWY 31	6.	INTERMEDIATE	AAO	1539
Amdt #:	2	8.	FINAL LPV	TREE	1999
Scale:	1:500,000	10.	MISSED APPROACH	AAO	2320
		@	MISSED APPROACH HOLDING	TOWER	2505

NM	7	14	21	28	35	42	49
FT	42000	84000	126000	168000	210000	252000	294000

nacajc | kmpor31 (PROD) | 19 Jul 2012 13:24:19 | 1" = 41666.7 feet (MAP)

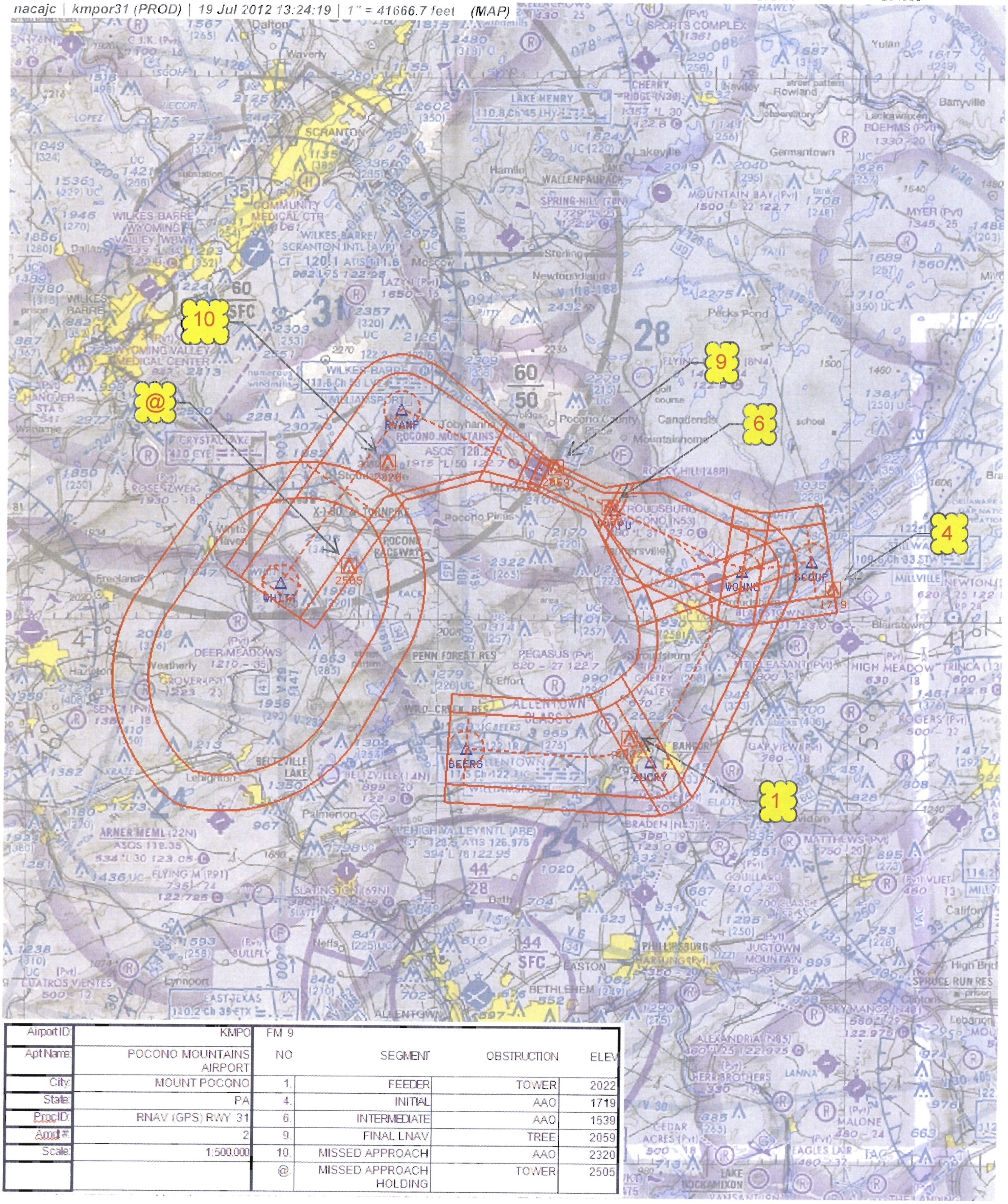

Airport ID:	KMPO
Apt Name:	POCONO MOUNTAINS AIRPORT
City:	MOUNT POCONO
State:	PA
ProcID:	RNAV (GPS) RWY 31
Amdt #:	2
Scale:	1:500,000

FM 9

NO	SEGMENT	OBSTRUCTION	ELEV
1.	FEEDER	TOWER	2022
4.	INITIAL	AAO	1719
6.	INTERMEDIATE	AAO	1539
9.	FINAL LNAV	TREE	2059
10.	MISSED APPROACH	AAO	2320
@.	MISSED APPROACH HOLDING	TOWER	2505

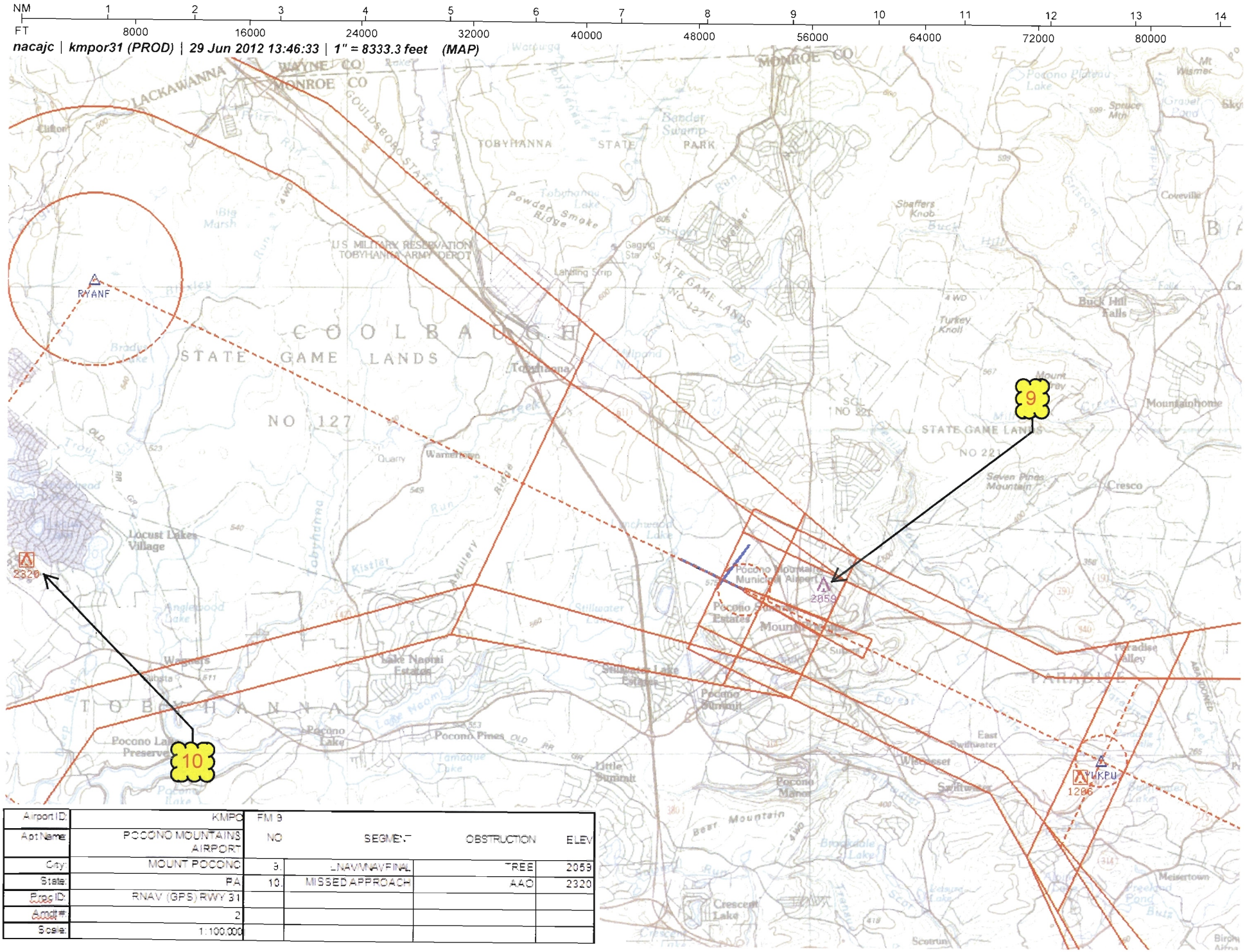

Airport ID:	KMPO	FM 9			
Apt Name:	POCONO MOUNTAINS AIRPORT	NO	SEGMENT	OBSTRUCTION	ELEV
City:	MOUNT POCONO	3.	LNAV/VNAV FINAL	TREE	2059
State:	PA	10.	MISSED APPROACH	AAO	2320
Proc ID:	RNAV (GPS) RWY 31				
Amdt #:	2				
Scale:	1:100,000				

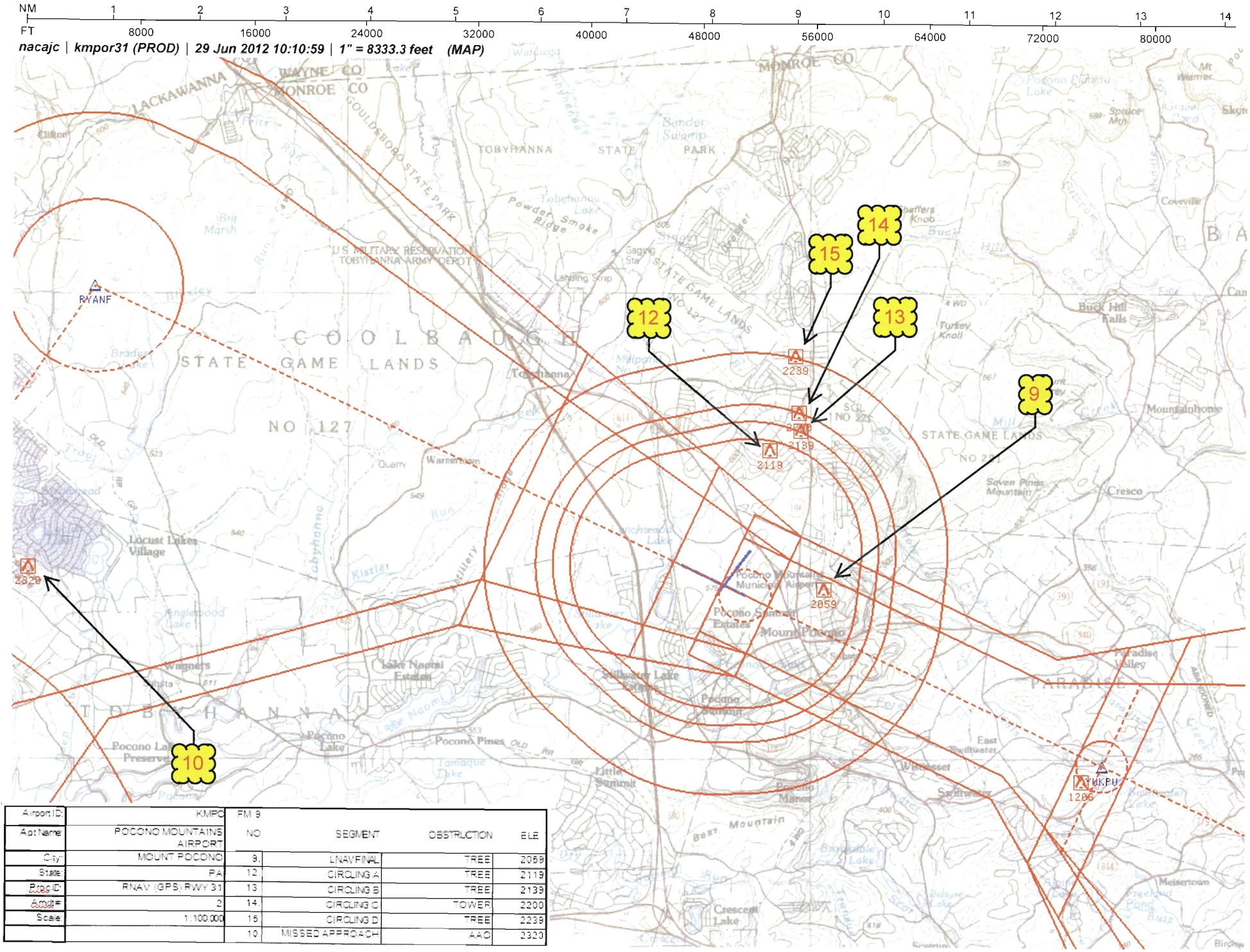

Airport ID:	KMPO	FM 9			
Apt Name:	POCONO MOUNTAINS AIRPORT	NO	SEGMENT	OBSTRUCTION	ELE
City:	MOUNT POCONO	9.	LNAV FINAL	TREE	2059
State:	PA	12.	CIRCLING A	TREE	2119
Proc ID:	RNAV (GPS) RWY 31	13.	CIRCLING B	TREE	2139
Amdt #	2	14.	CIRCLING C	TOWER	2200
Scale:	1:100,000	15.	CIRCLING D	TREE	2239
		10.	MISSED APPROACH	AAO	2320

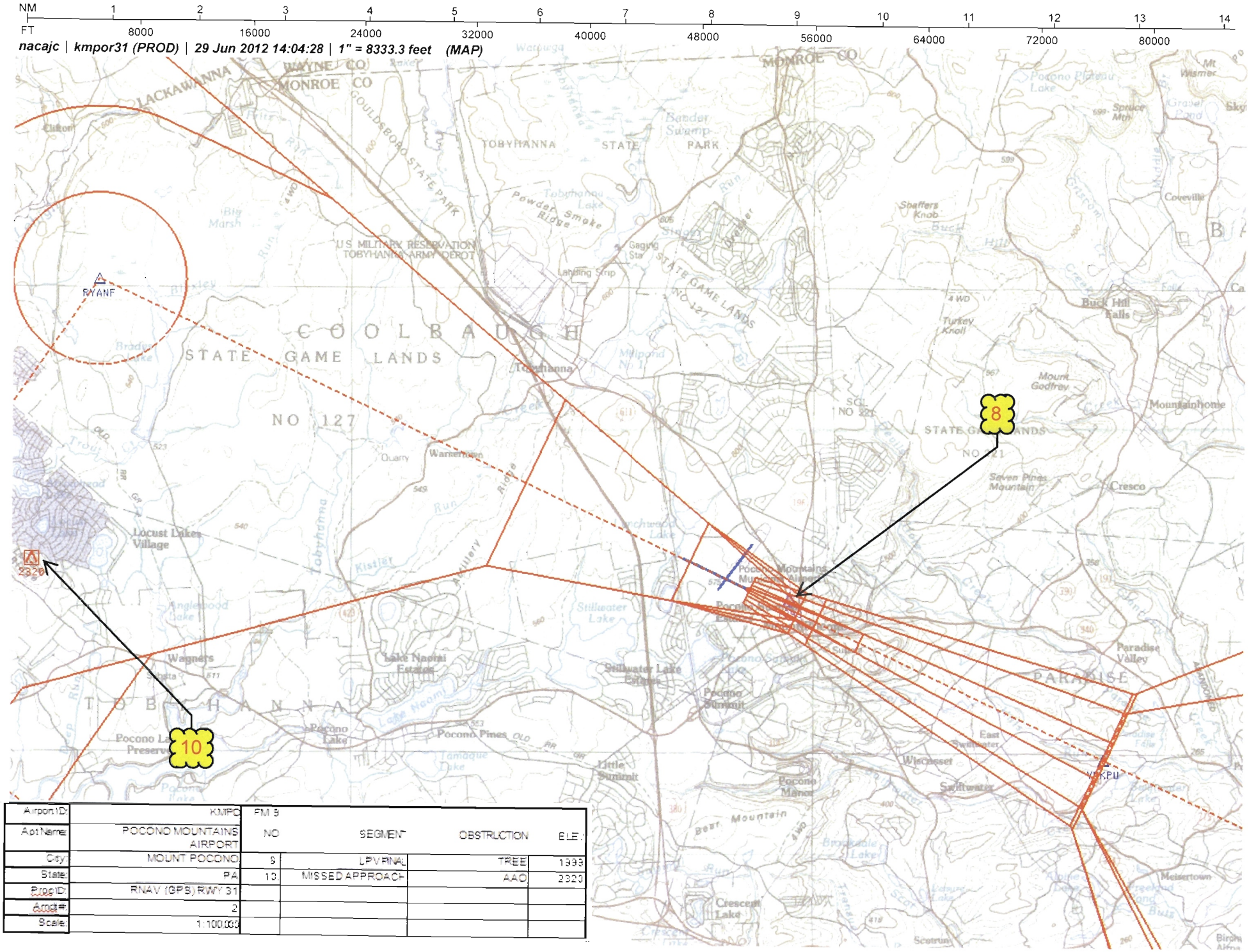

Airport ID:	KMPO	FM 9			
Apt Name:	POCONO MOUNTAINS AIRPORT	NO	SEGMENT	OBSTRUCTION	ELEV
City:	MOUNT POCONO	8	LPV FINAL	TREE	1393
State:	PA	10	MISSED APPROACH	AAO	2320
Proc ID:	RNAV (GPS) RWY 31				
Accid #:	2				
Scale:	1:100,000				