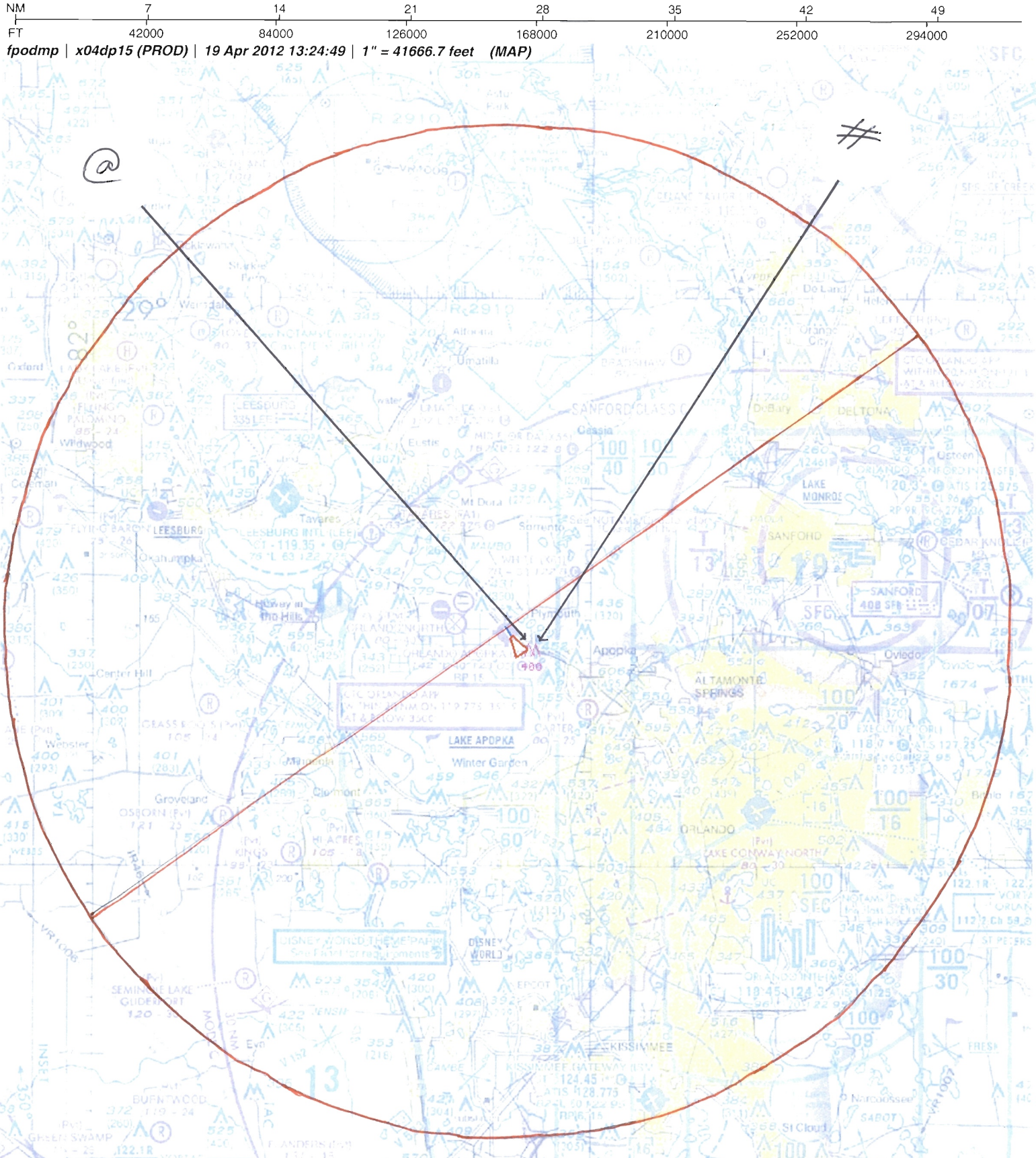

Airport ID	KX04
Apt Name:	ORLANDO APOPKA
City:	APOPKA
State:	FL
Scale:	1:500,000
Proc ID:	TAKEOFFMINIMUMS
Amdt #:	ORIG

DP RWY 15

FM 9

No	SEGMENT	OBSTRUCTION	ELEV
@	CLIMB GRADIENT	TWR (12-020363)	317
#	CEILING / VISIBILITY	TWR (12-000890)	400

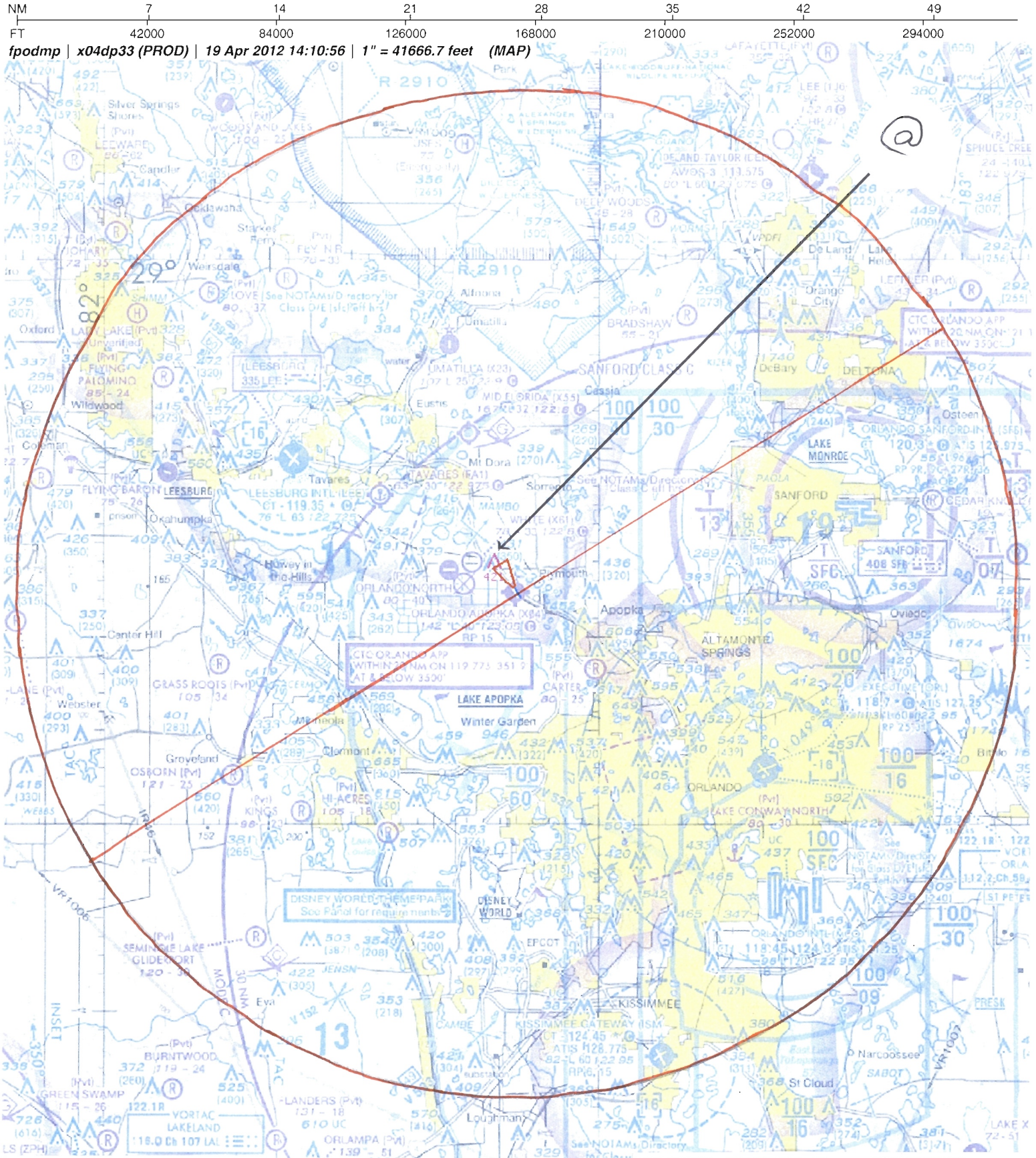

Airport ID	KX04
Apt Name:	ORLANDO APOPKA
City:	APOPKA
State:	FL
Scale:	1:500,000
Proc ID:	TAKEOFFMINIMUMS
Amdt #:	ORIG

DP RWY 33

FM 9

No	SEGMENT	OBSTRUCTION	ELEV
@	CG /CEILING & VIS	TWR (12-020363)	317

NM 1 2 3 4 5 6 7 8 9 10

FT 8000 16000 24000 32000 40000 48000 56000 64000

fpodmp | x04dp15 (PROD) | 19 Apr 2012 13:57:54 | 1" = 8333.3 feet (MAP)

Airport ID	KX04	FM 9			
Apt Name:	ORLANDO APOPKA	No	SEGMENT	OBSTRUCTION	ELEV
City:	APOPKA	@	CLIMB GRADIENT	TWR (12-020363)	317
State:	FL	#	CEILING / VISIBILITY	TWR (12-000890)	400
Scale:	1:100,000				
Proc ID:	TAKEOFFMINIMUMS				
Amdt #:	ORIG				
DP RWY 15					

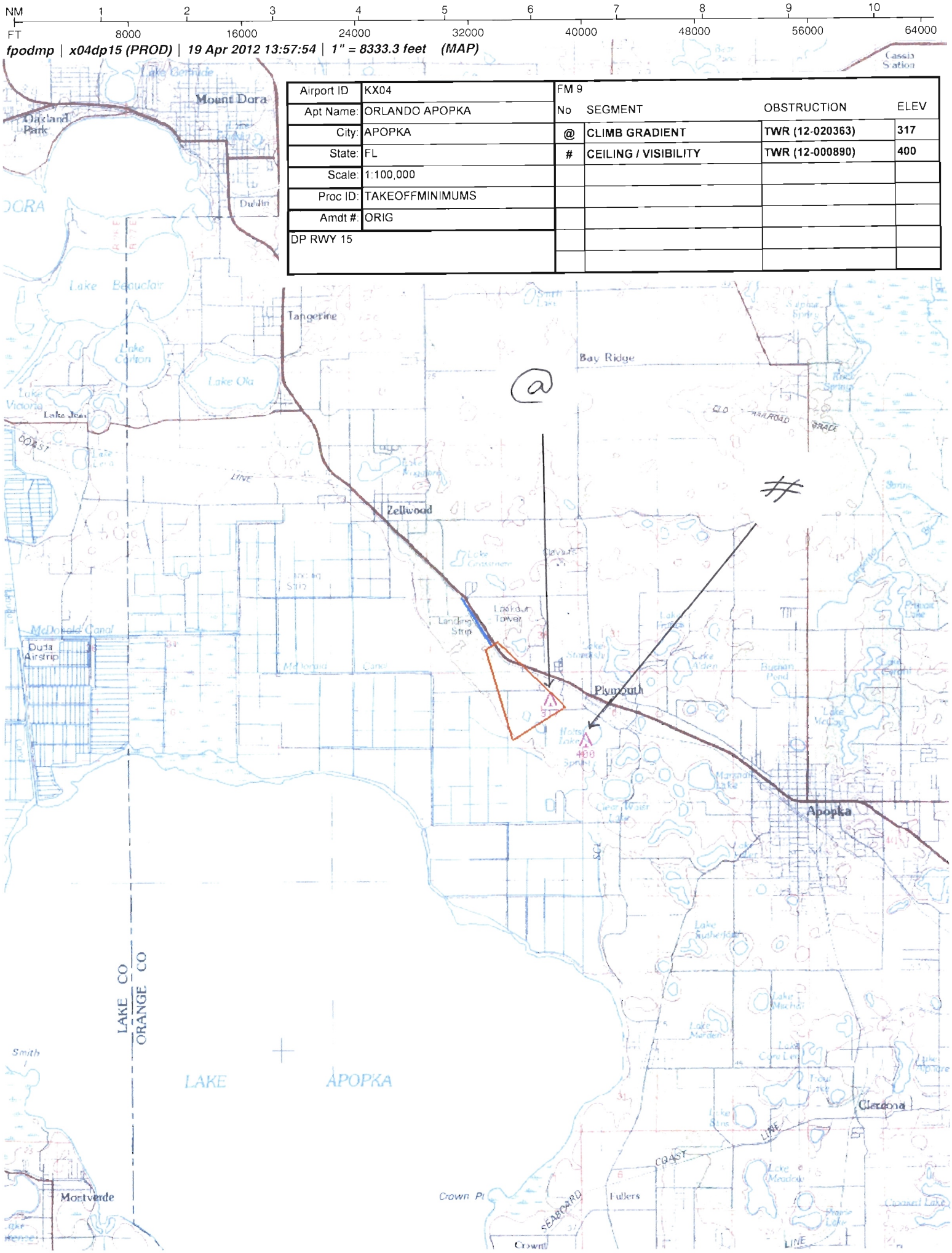

NM 1 2 3 4 5 6 7 8 9 10

FT 8000 16000 24000 32000 40000 48000 56000 64000

fpodmp | x04dp33 (PROD) | 19 Apr 2012 14:31:52 | 1" = 8333.3 feet (MAP)

Airport ID	KX04
Apt Name:	ORLANDO APOPKA
City:	APOPKA
State:	FL
Scale:	1:100,000
Proc ID:	TAKEOFF MINIMUMS
Amdt #:	ORIG
DP RWY 33	

FM 9
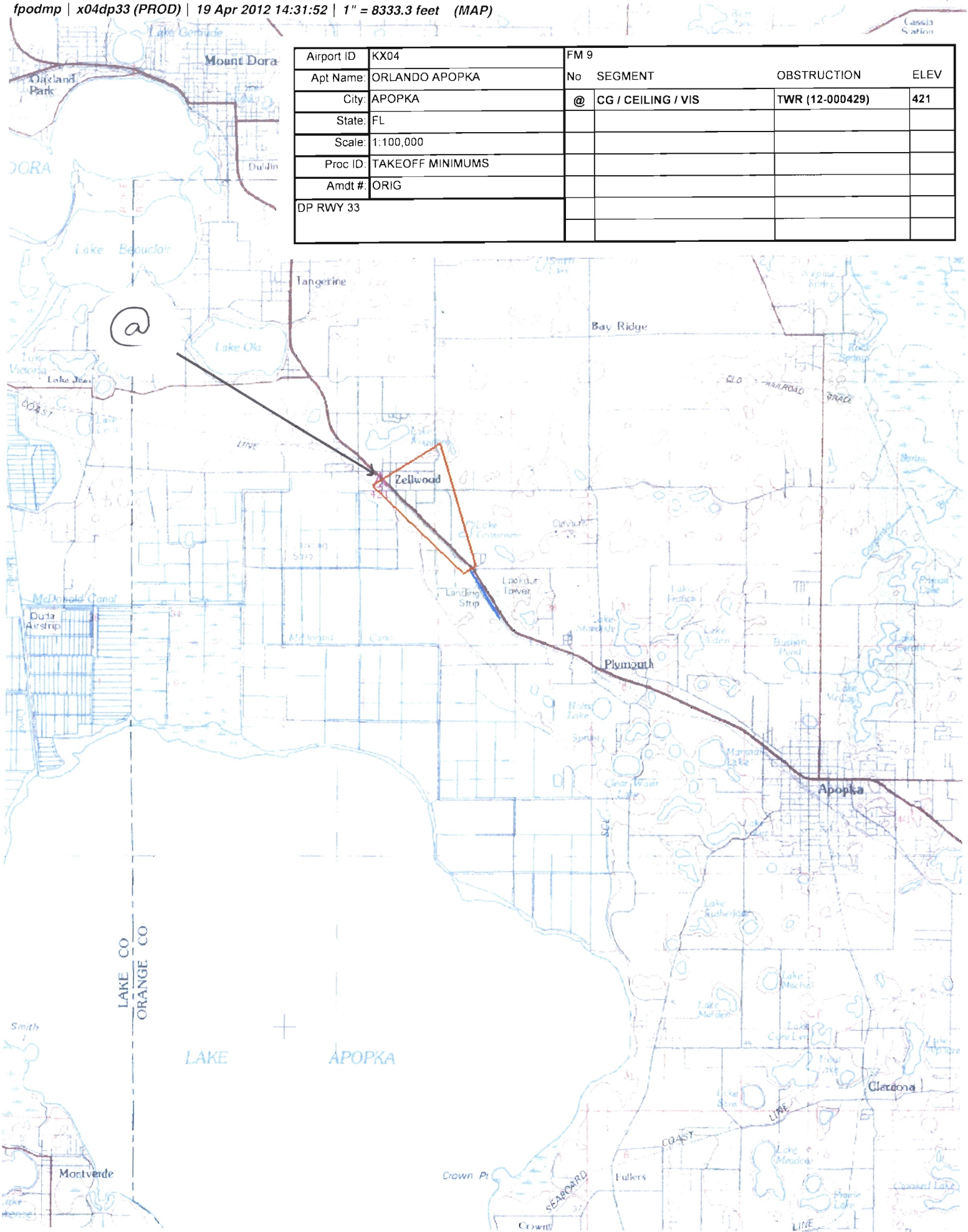
No	SEGMENT	OBSTRUCTION	ELEV
@	CG / CEILING / VIS	TWR (12-000429)	421