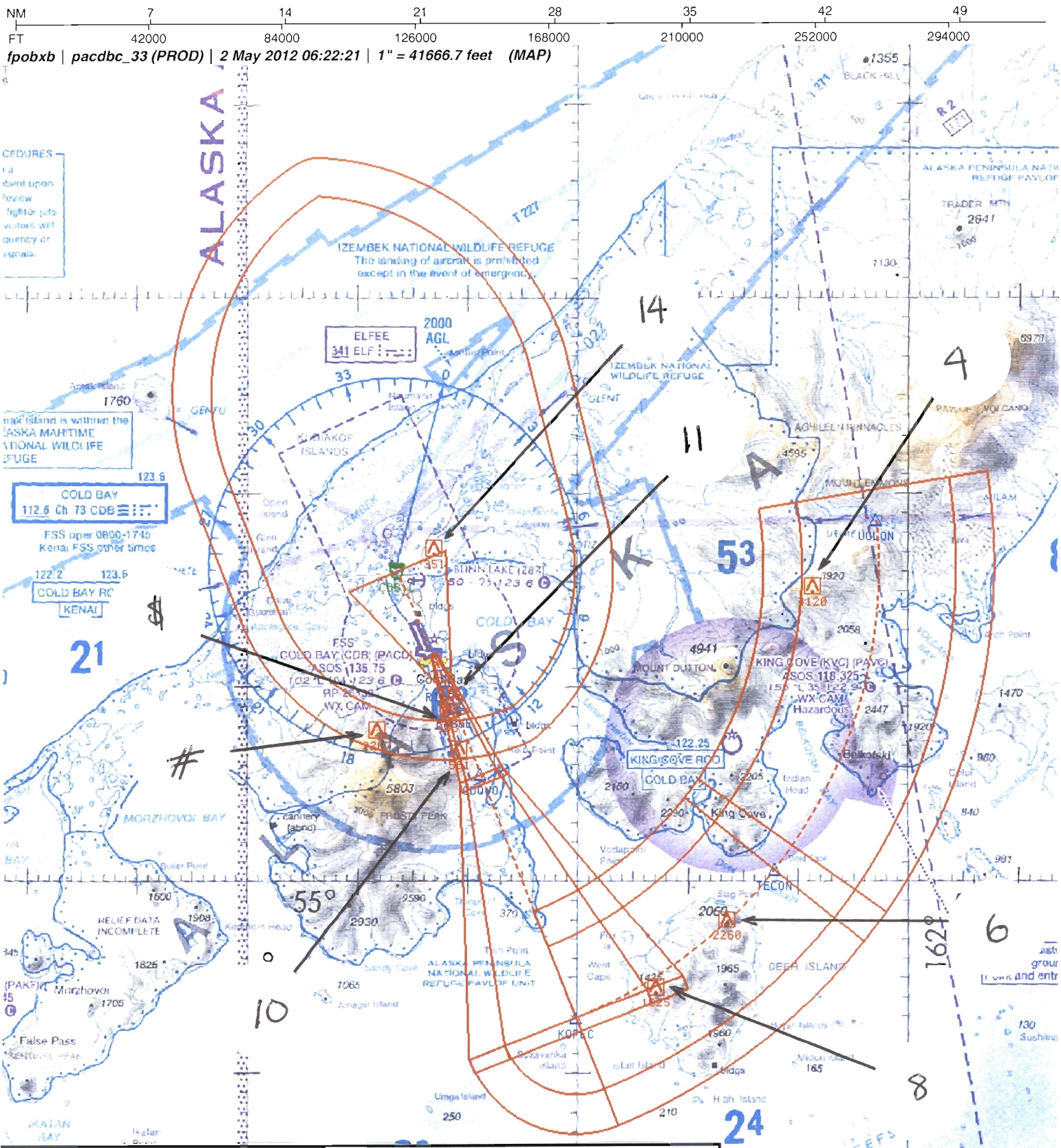

Airport ID:	PACD
Apt Name:	COLD BAY
City:	COLD BAY
State:	ALASKA
Proc ID:	LOC/DME BC
Amdt #:	AMDT 10
Rwy:	RWY 33
Scale:	1:500,000

No	SEGMENT	OBSTRUCTION	ELEV
4	ARC	AAO	4120
6	ARC: SDF	AAO	2260
8	INTERMEDIATE	AAO	1625
10	FINAL	AAO	561
$	289 OBST	AAO	483
11	FINAL: SDF	TREE	235
14	MISSED	AAO	351
#	HOLDING	AAO	2267

NM 7 14 21 28 35 42 49

FT 42000 84000 126000 168000 210000 252000 294000

fpobxb | pacdbc_33 (PROD) | 2 May 2012 06:12:38 | 1" = 41666.7 feet (MAP)

Airport ID:	PACD	FM 9			
Apt Name:	COLD BAY	No	SEGMENT	OBSTRUCTION	ELEV
City:	COLD BAY	1	FEEDER	AAO	6003
State:	ALASKA	1	FEEDER	AAO	6003
Proc ID:	LOC/DME BC	12	H-I-L	AAO	2120
Amdt #:	AMDT 10				
Rwy:	RWY 33				
Scale:	1:500,000				

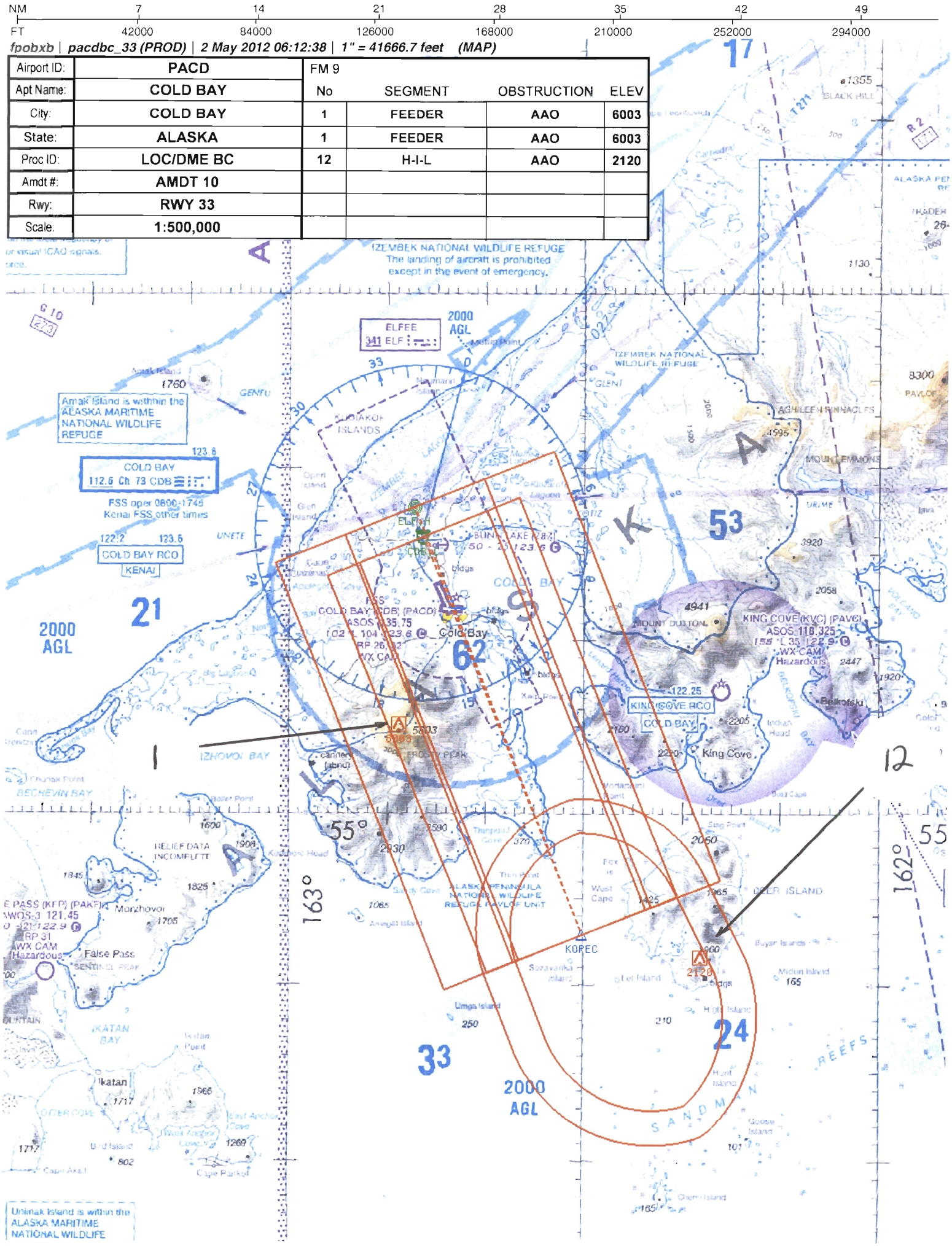

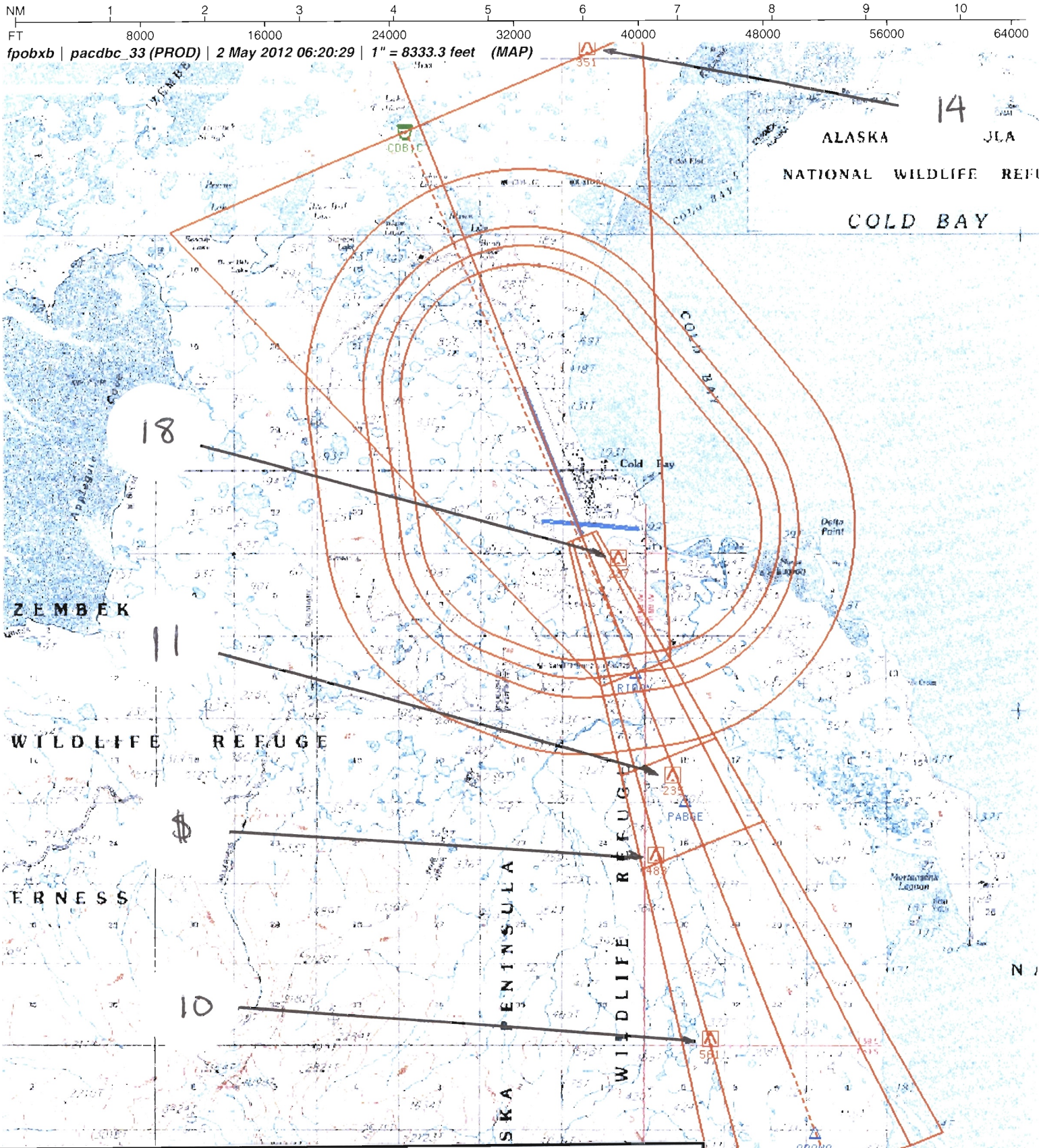

Airport ID:	PACD				
Apt Name:	COLD BAY	No	SEGMENT	OBSTRUCTION	ELEV
City:	COLD BAY	10	LOC FINAL	AAO	561
State:	ALASKA	$	289 OBST	AAO	483
Proc ID:	LOC/DME BC	11	FINAL: SDF	TREE	235
Amdt #:	AMDT 10	18	CIRCLING	TOWER	237
Rwy:	RWY 15	14	MISSED	AAO	351
Scale:	1:100,000				

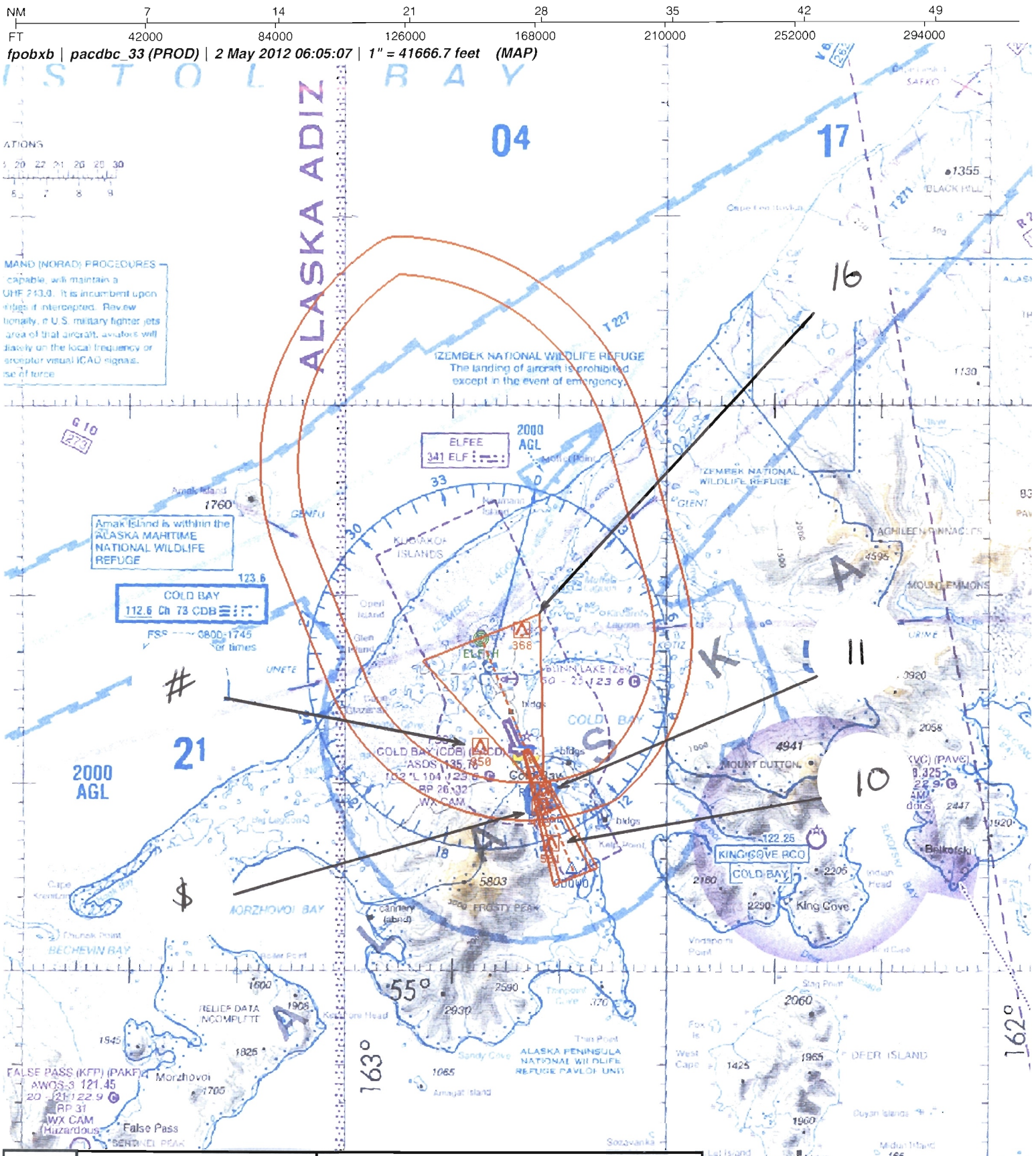

Airport ID:	PACD
Apt Name:	COLD BAY
City:	COLD BAY
State:	ALASKA
Proc ID:	LOC/DME BC
Amdt #:	AMDT 10
Rwy:	RWY 33
Scale:	1:500,000

No	SEGMENT	OBSTRUCTION	ELEV
10	FINAL	AAO	561
$	289 OBST	AAO	483
11	FINAL: SDF	TREE	235
16	MISSED	AAO	368
#	HOLDING	TREE	950
	ALTERNATE	MISSED	

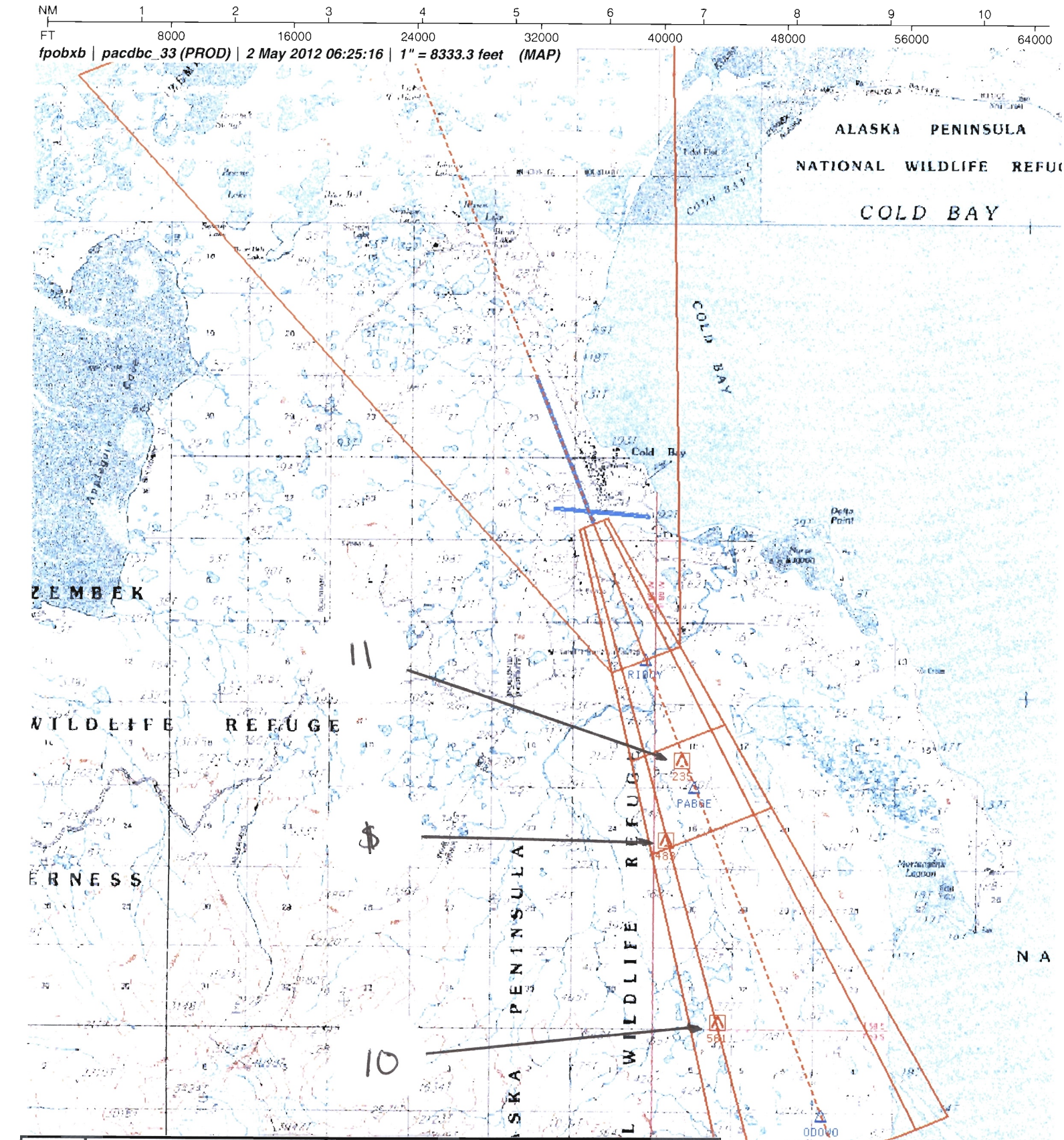

Airport ID:	PACD				
Apt Name:	COLD BAY	No	SEGMENT	OBSTRUCTION	ELEV
City:	COLD BAY	10	LOC FINAL	AAO	561
State:	ALASKA	$	289 OBST	AAO	483
Proc ID:	LOC/DME BC	11	FINAL: SDF	TREE	235
Amdt #:	AMDT 10				
Rwy:	RWY 15				
Scale:	1:100,000		ALTERNATE	MISSED	