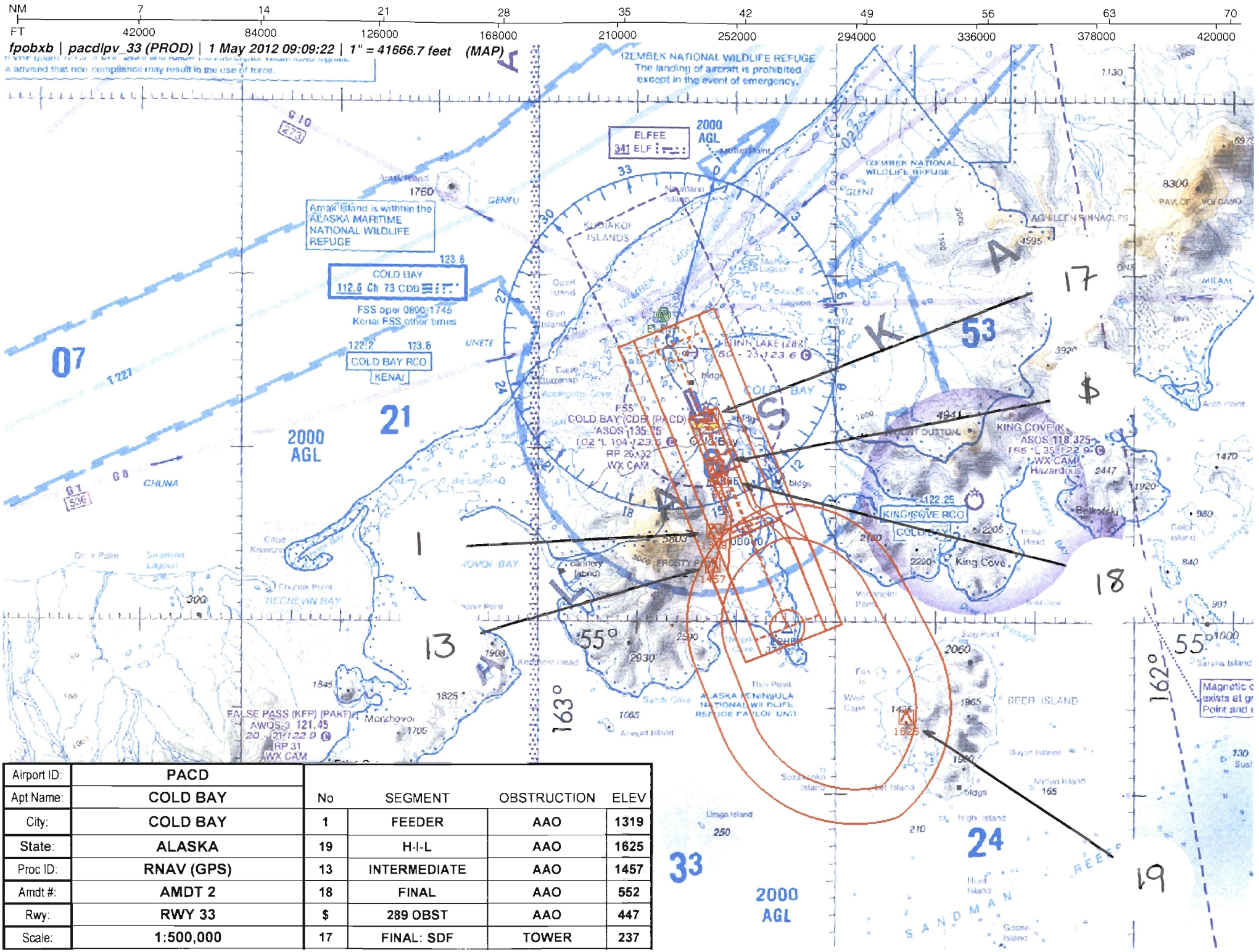

Airport ID:	PACD				
Apt Name:	COLD BAY	No	SEGMENT	OBSTRUCTION	ELEV
City:	COLD BAY	1	FEEDER	AAO	1319
State:	ALASKA	19	H-I-L	AAO	1625
Proc ID:	RNAV (GPS)	13	INTERMEDIATE	AAO	1457
Amdt #:	AMDT 2	18	FINAL	AAO	552
Rwy:	RWY 33	$	289 OBST	AAO	447
Scale:	1:500,000	17	FINAL: SDF	TOWER	237

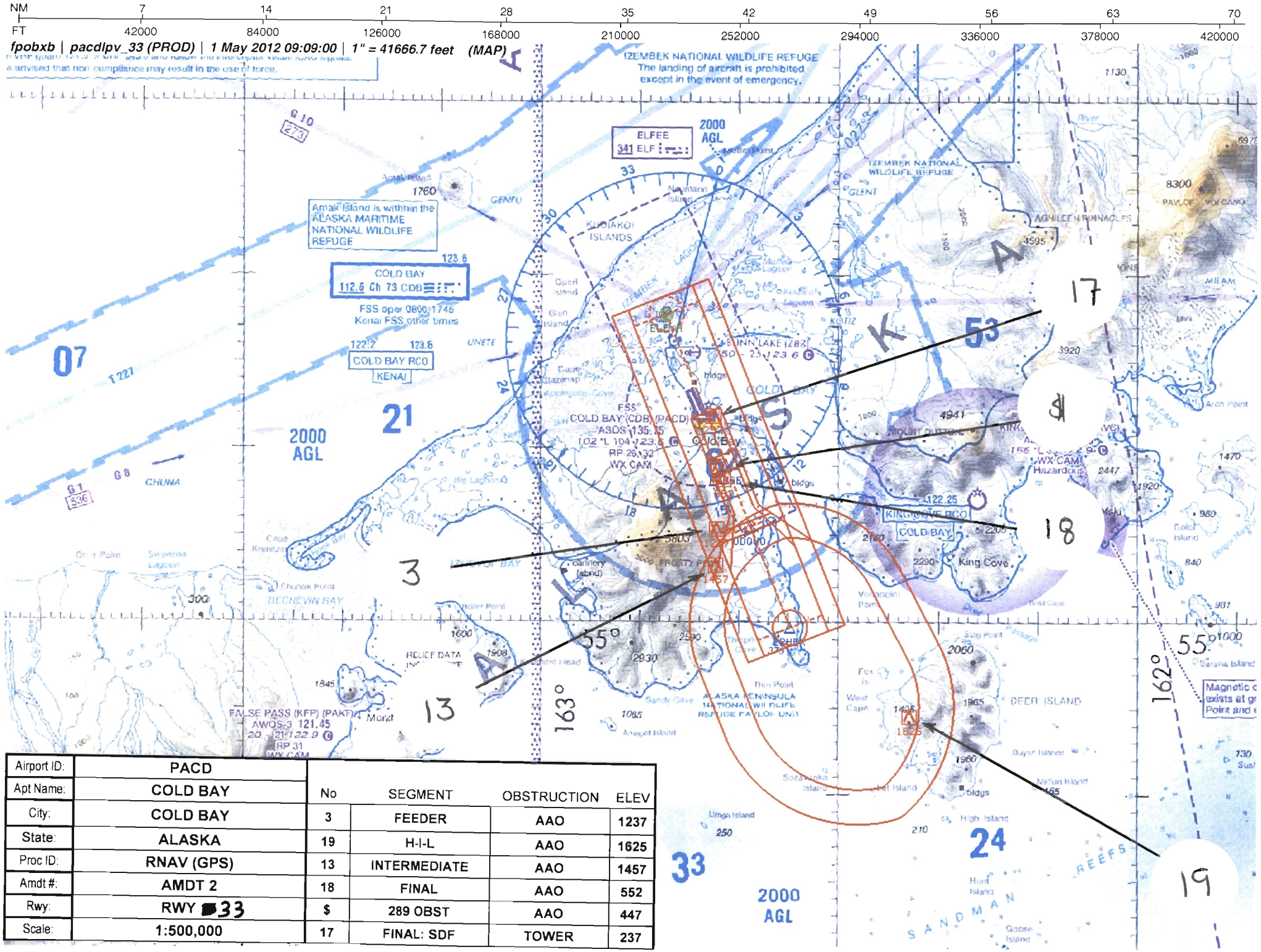

Airport ID:	PACD
Apt Name:	COLD BAY
City:	COLD BAY
State:	ALASKA
Proc ID:	RNAV (GPS)
Amdt #:	AMDT 2
Rwy:	RWY 33
Scale:	1:500,000

No	SEGMENT	OBSTRUCTION	ELEV
3	FEEDER	AAO	1237
19	H-I-L	AAO	1625
13	INTERMEDIATE	AAO	1457
18	FINAL	AAO	552
$	289 OBST	AAO	447
17	FINAL: SDF	TOWER	237

NM 7 14 21 28 35 42 49 56 63 70

FT 42000 84000 126000 168000 210000 252000 294000 336000 378000 420000

fpobxb | pacdlpv_33 (PROD) | 1 May 2012 09:08:04 | 1" = 41666.7 feet (MAP)

Airport ID:	PACD				
Apt Name:	COLD BAY	No	SEGMENT	OBSTRUCTION	ELEV
City:	COLD BAY	5	FEEDER	AAO	2454
State:	ALASKA	9	INITIAL	AAO	1414
Proc ID:	RNAV (GPS)	15	INTERMEDIATE	AAO	693
Amdt #:	AMDT 2	18	FINAL	AAO	552
Rwy:	RWY 33	$	289 OBST	AAO	447
Scale:	1:500,000	17	FINAL: SDF	TOWER	237

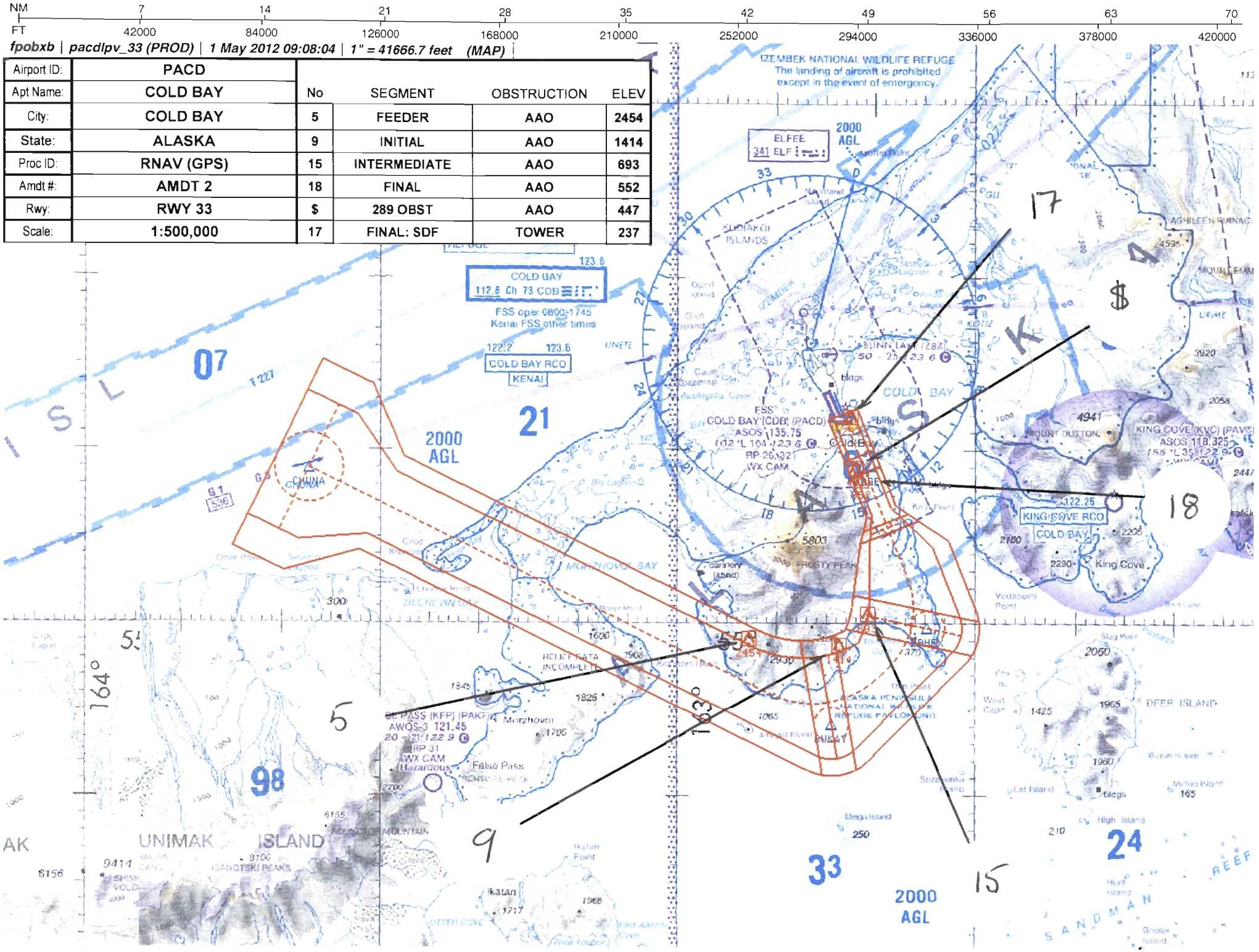

NM 7 14 21 28 35 42 49 56 63 70

FT 42000 84000 126000 168000 210000 252000 294000 336000 378000 420000

fpobxb | pacdlpv_33 (PROD) | 1 May 2012 09:07:19 | 1" = 41666.7 feet (MAP)

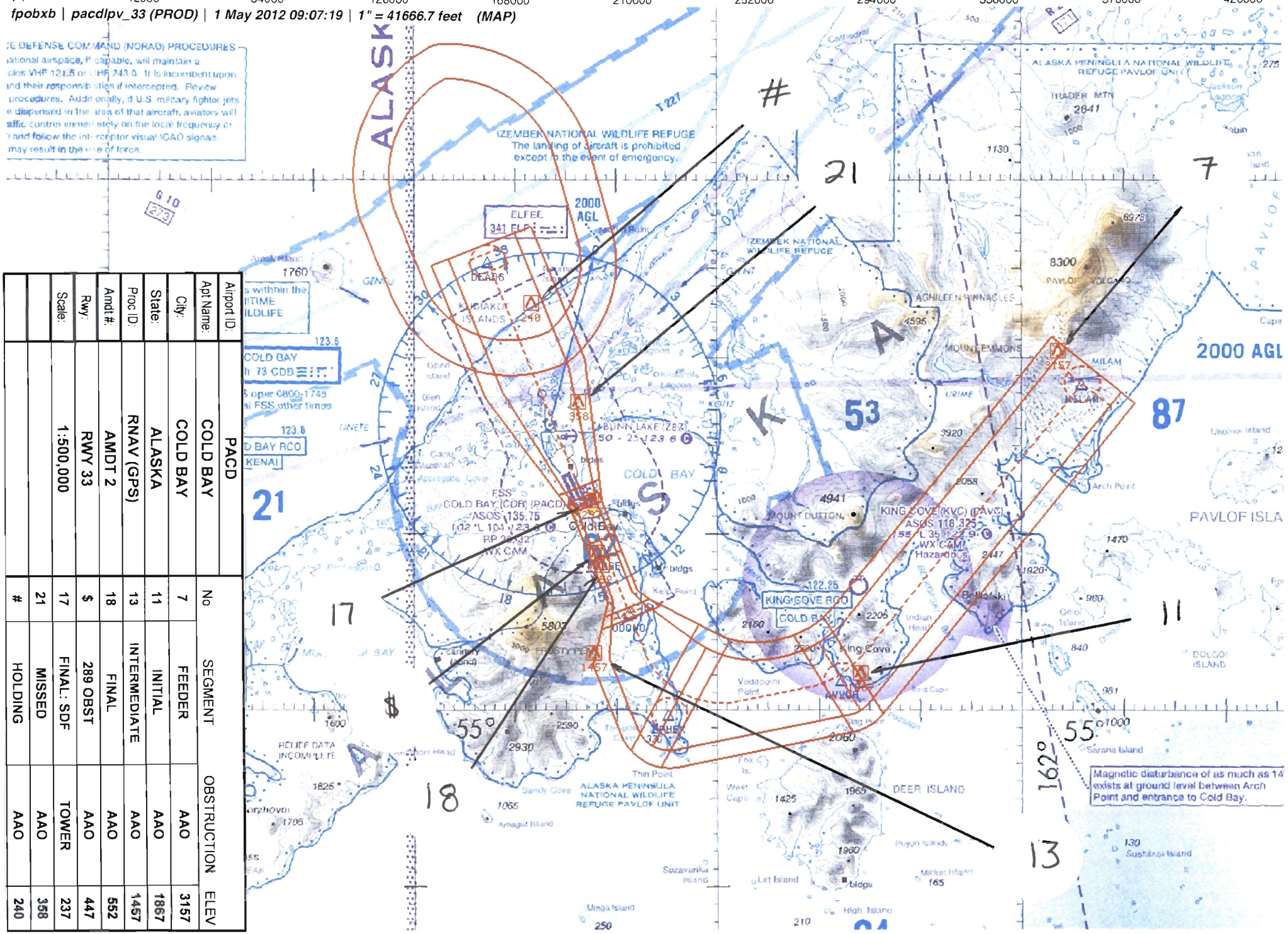

Airport ID:	PACD
Apt Name:	COLD BAY
City:	COLD BAY
State:	ALASKA
Proc ID:	RNAV (GPS)
Amdt #:	AMDT 2
Rwy:	RWY 33
Scale:	1:500,000

No	SEGMENT	OBSTRUCTION	ELEV
#	HOLDING	AAO	240
21	MISSED	AAO	358
17	FINAL: SDF	TOWER	237
$	289 OBST	AAO	447
18	FINAL	AAO	552
13	INTERMEDIATE	AAO	1457
11	INITIAL	AAO	1867
7	FEEDER	AAO	3157

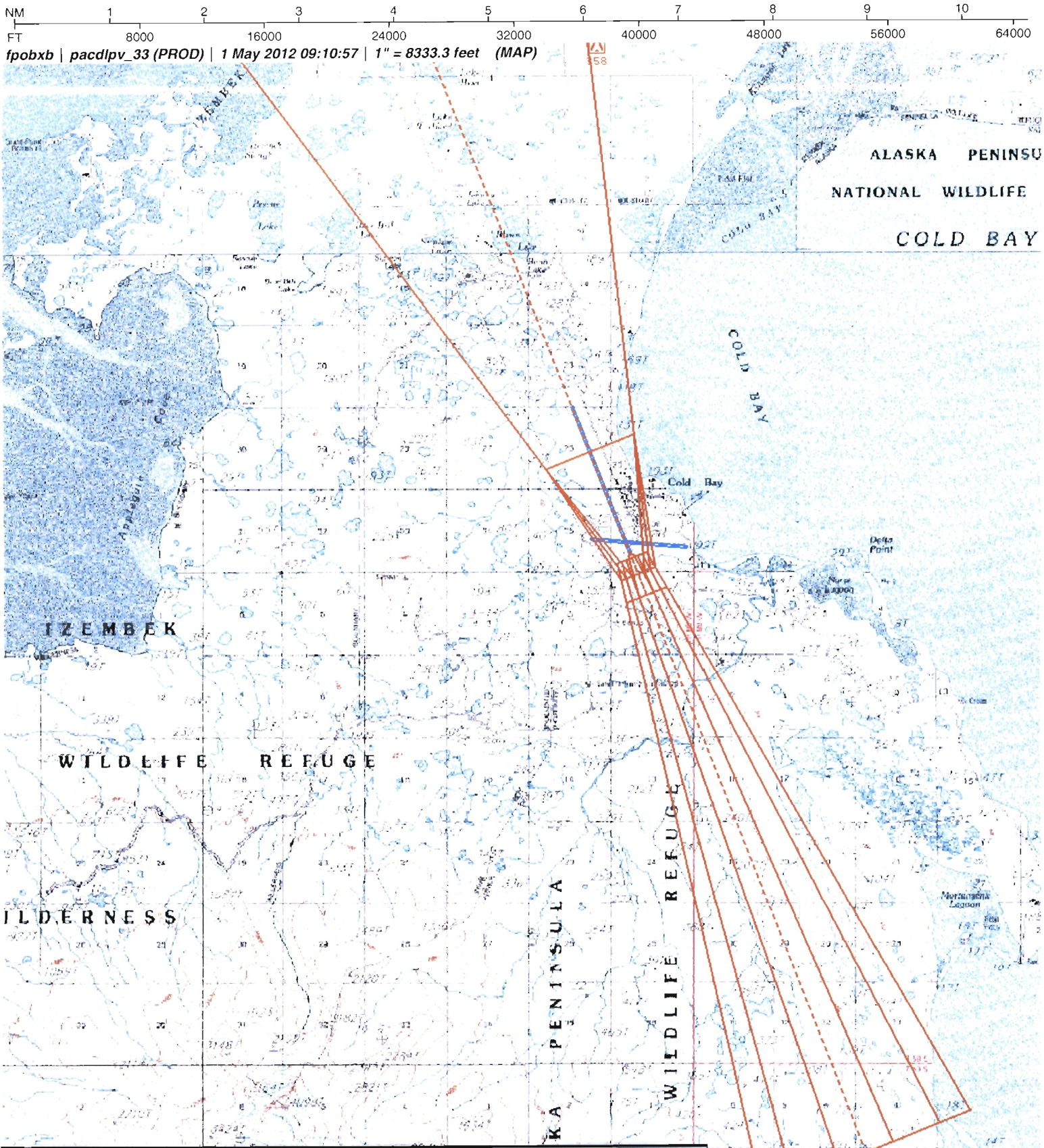

Airport ID:	PACD	LPV			
Apt Name:	COLD BAY	No	SEGMENT	OBSTRUCTION	ELEV
City:	COLD BAY		FINAL	ASC	
State:	ALASKA				
Proc ID:	RNAV (GPS)				
Amdt #:	AMDT 2				
Rwy:	RWY 33				
Scale:	1:100,000				

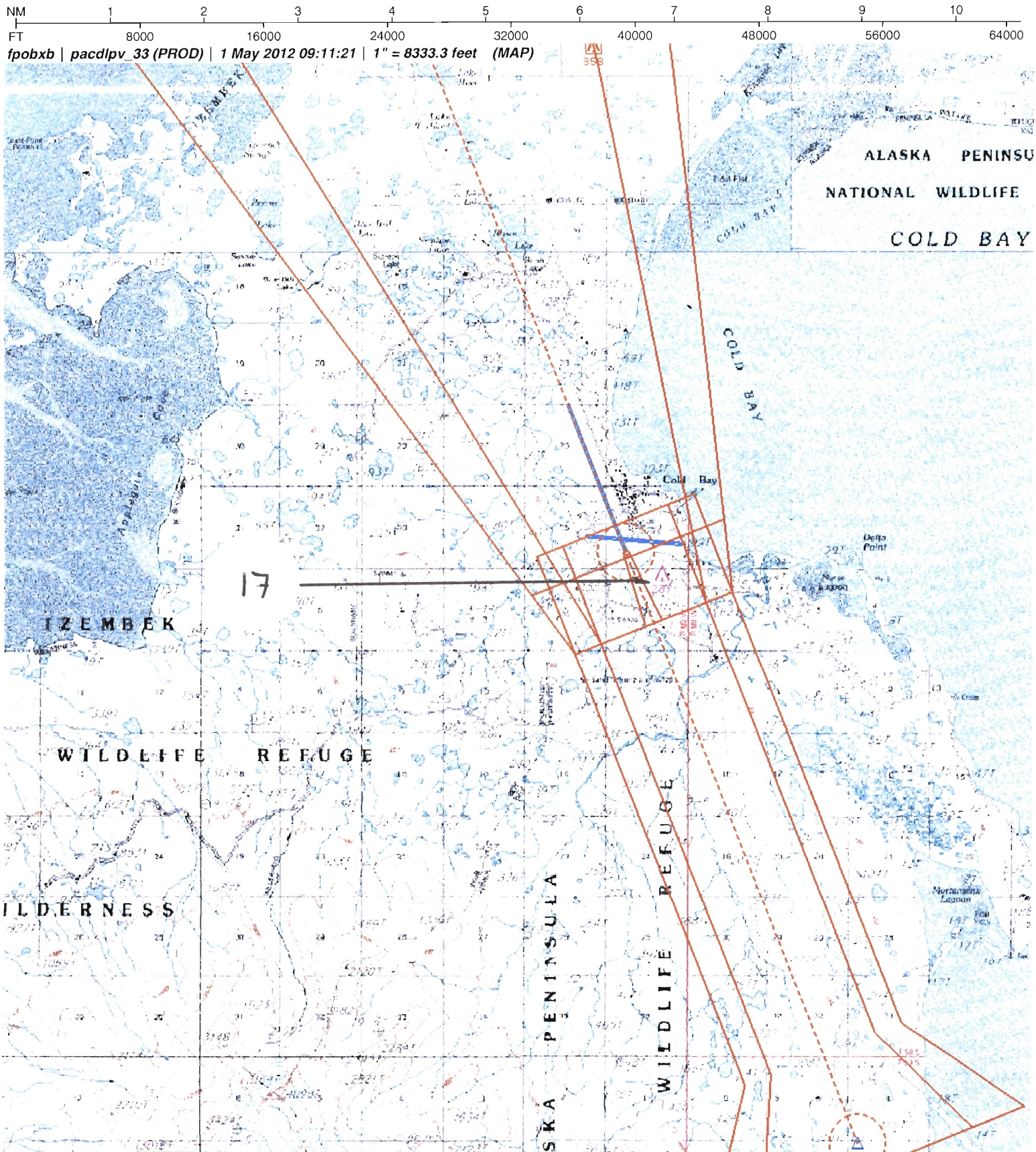

Airport ID:	PACD	LNAV/VNAV			
Apt Name:	COLD BAY	No	SEGMENT	OBSTRUCTION	ELEV
City:	COLD BAY	17	√FINAL	TOWER	237
State:	ALASKA				
Proc ID:	RNAV (GPS)				
Amdt #:	AMDT 2				
Rwy:	RWY 33				
Scale:	1:100,000				

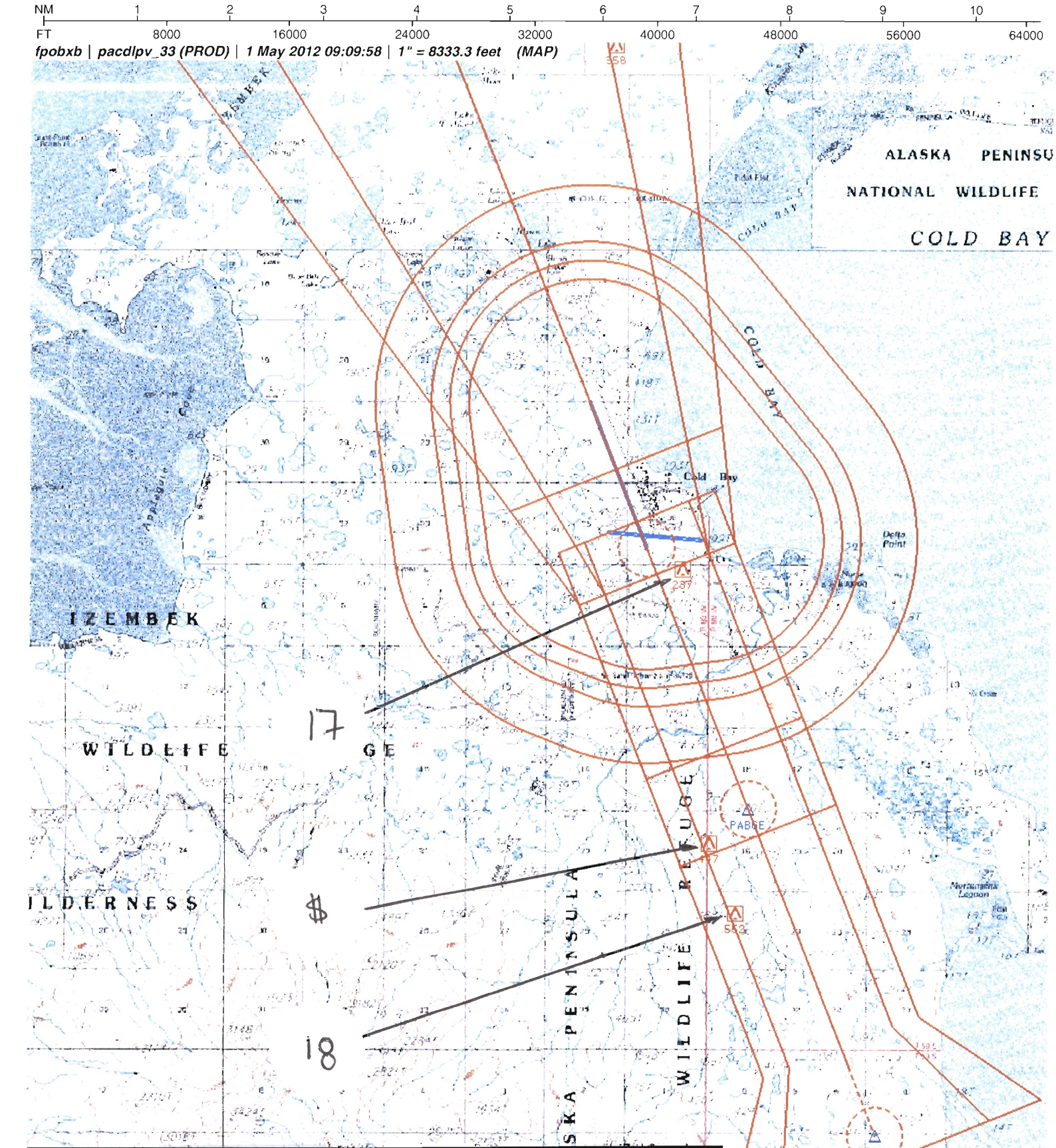

Airport ID:	PACD	FM 9 LNAV			
Apt Name:	COLD BAY	No	SEGMENT	OBSTRUCTION	ELEV
City:	COLD BAY	18	FINAL	AAO	552
State:	ALASKA	$	289 OBST	AAO	447
Proc ID:	RNAV (GPS)	17	FINAL: SDF	TOWER	237
Amdt #:	AMDT 2	17	CIRCLING	TOWER	237
Rwy:	RWY 33				
Scale:	1:100,000				