NM 7 14 21 28 35 42 49

FT 42000 84000 126000 168000 210000 252000 294000

fporad | khlnils27z (PROD) | 4 Oct 2011 16:38:09 | 1" = 41666.7 feet (M

Airport ID:	KHLN	MISSED APPROACH:		320 FT/NM	
Apt Name:	HELENA RGNL	NO	SEGMENT	OBSTRUCTION	ELEV
City:	HELENA	1	INITIAL ARC	AAO	8200
State:	MT	3	INITIAL ARC	AAO	8455
Proc ID:	ILS or LOC Z RWY 27	5	INITIAL ARC	AAO	9640
Scale:	1:500,000	7	INITIAL ARC	AAO	8212
AMDT.	1	9	INITAL	AAO	6211
		13	INITERMEDIATE	AAO	5717
		15	FINAL LOC	AAO	4499
		#	7:1 OBSTACLE	AAO	4319
		16	FINAL STEPDOWN	AAO	4259
		17	MISS LVL SFC	AAO	7000
		@	MISS HOLDING	AAO	7251

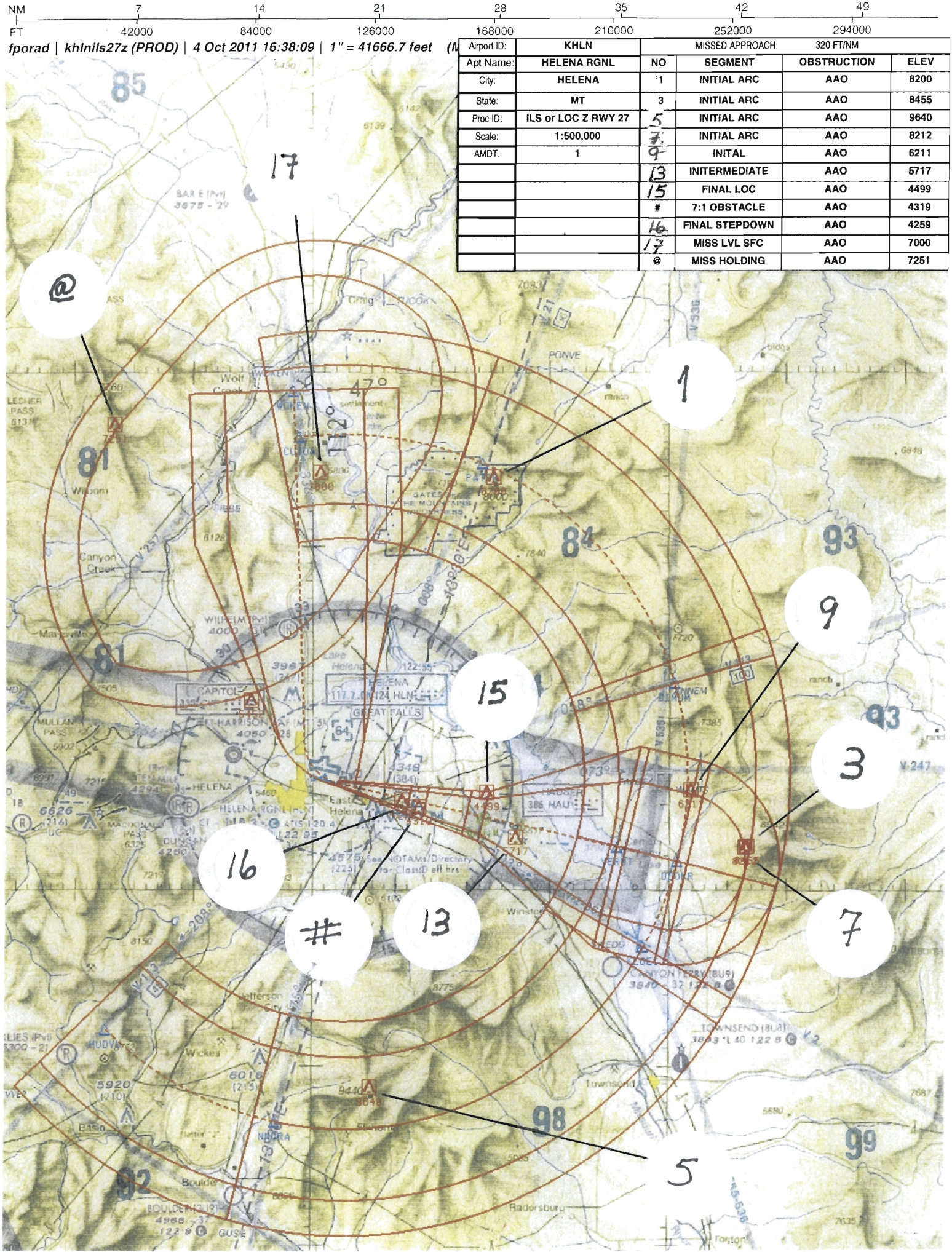

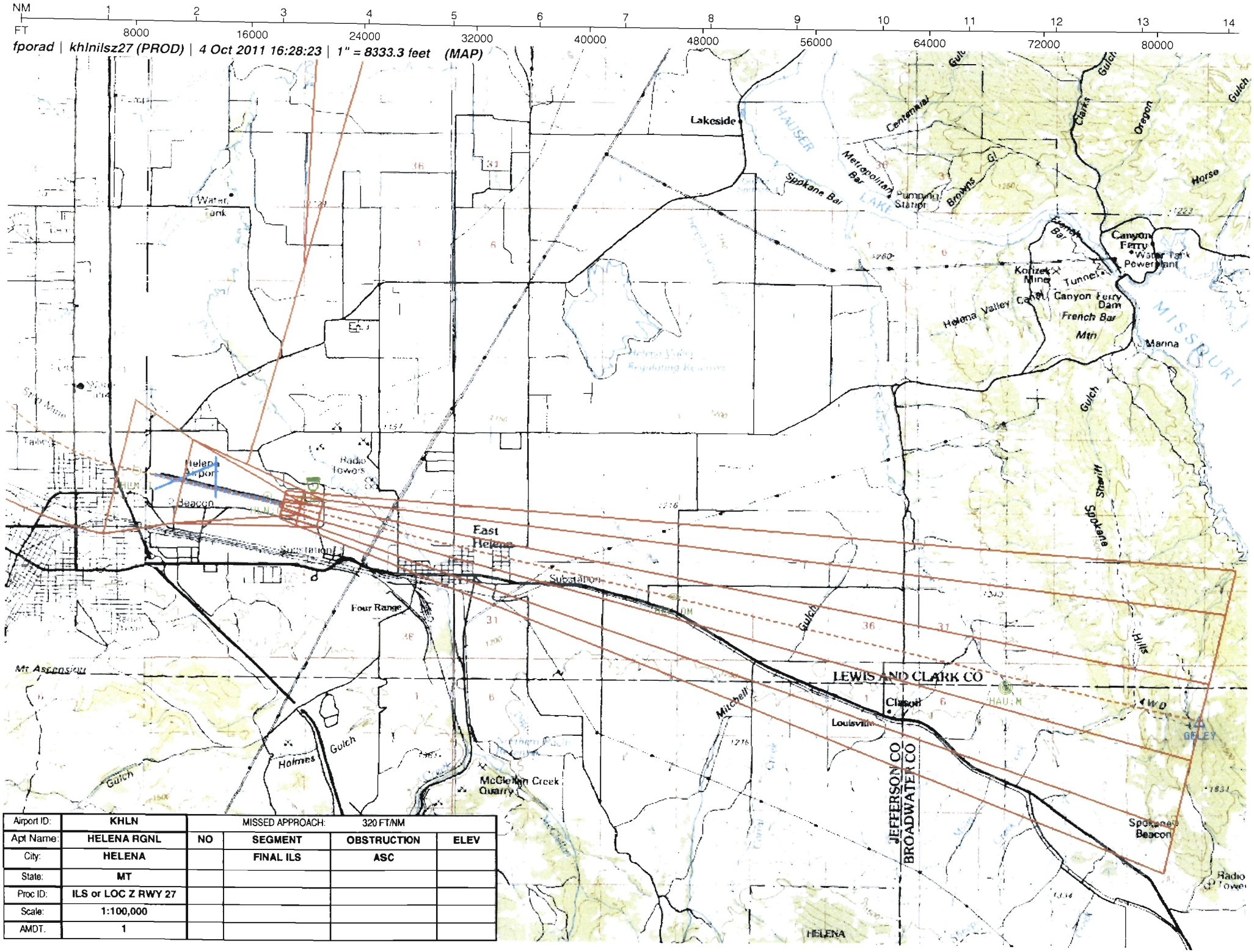

Airport ID:	KHLN	MISSED APPROACH: 320 FT/NM			
Apt Name:	HELENA RGNL	NO	SEGMENT	OBSTRUCTION	ELEV
City:	HELENA		FINAL ILS	ASC	
State:	MT				
Proc ID:	ILS or LOC Z RWY 27				
Scale:	1:100,000				
AMDT:	1				

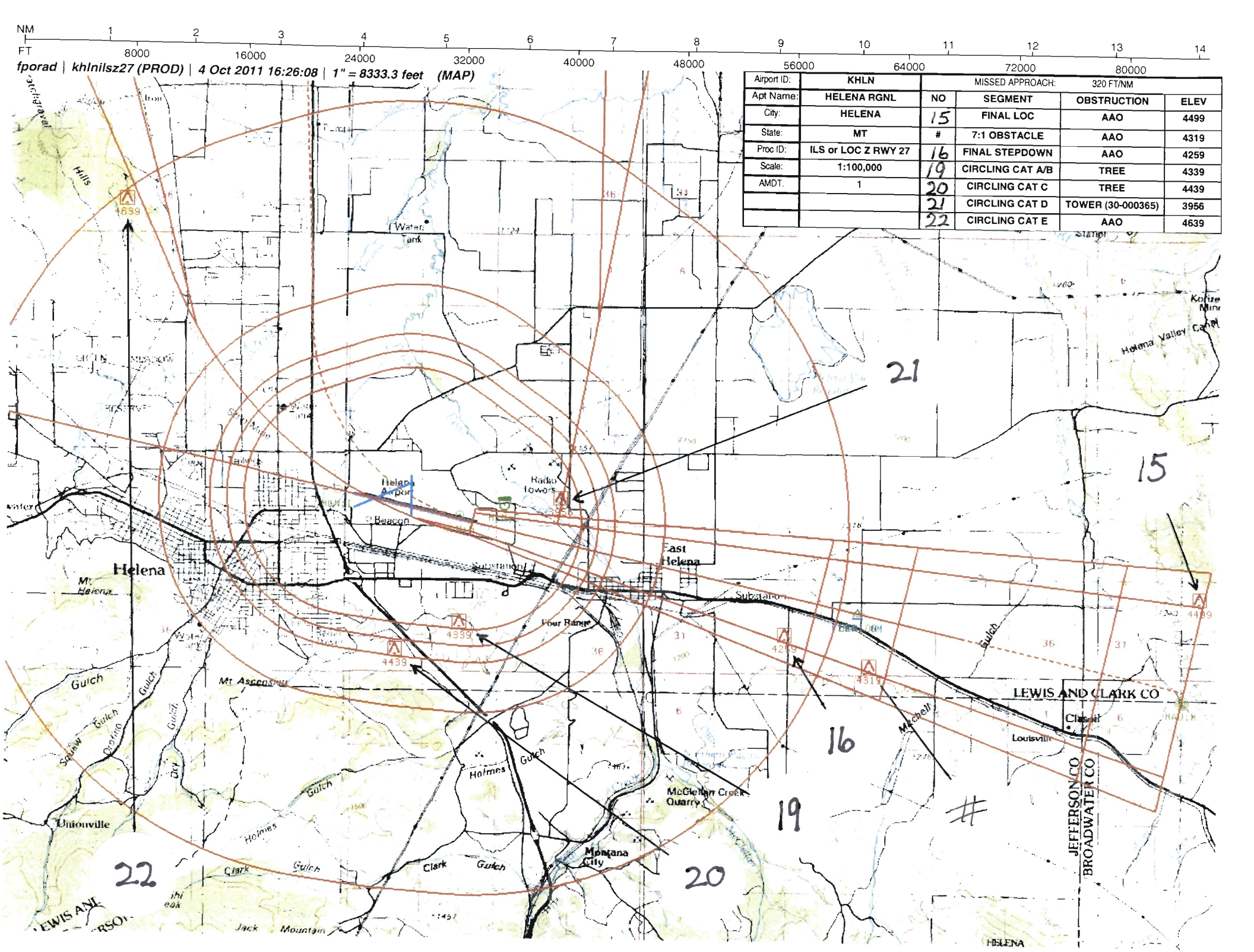
NM 1 2 3 4 5 6 7 8 9 10 11 12 13 14
FT 8000 16000 24000 32000 40000 48000 56000 64000 72000 80000
fporad | khlnilsz27 (PROD) | 4 Oct 2011 16:26:08 | 1" = 8333.3 feet (MAP)
Airport ID: KHLN
Apt Name: HELENA RGNL
City: HELENA
State: MT
Proc ID: ILS or LOC Z RWY 27
Scale: 1:100,000
AMDT. 1
MISSED APPROACH: 320 FT/NM
NO | SEGMENT | OBSTRUCTION | ELEV
15 | FINAL LOC | AAO | 4499
| 7:1 OBSTACLE | AAO | 4319
16 | FINAL STEPDOWN | AAO | 4259
19 | CIRCLING CAT A/B | TREE | 4339
20 | CIRCLING CAT C | TREE | 4439
21 | CIRCLING CAT D | TOWER (30-000365) | 3956
22 | CIRCLING CAT E | AAO | 4639
Helena
East Helena
Helena Airport
Beacon
Radio Towers
Water Tank
Four Range
Mt Ascension
Holmes Gulch
Clark Gulch
McClellan Creek Quarry
Montana City
Unionville
Jack Mountain
Helena Valley Canal
LEWIS AND CLARK CO
JEFFERSON CO
BROADWATER CO
HELENA
21
15
16
19
20
22