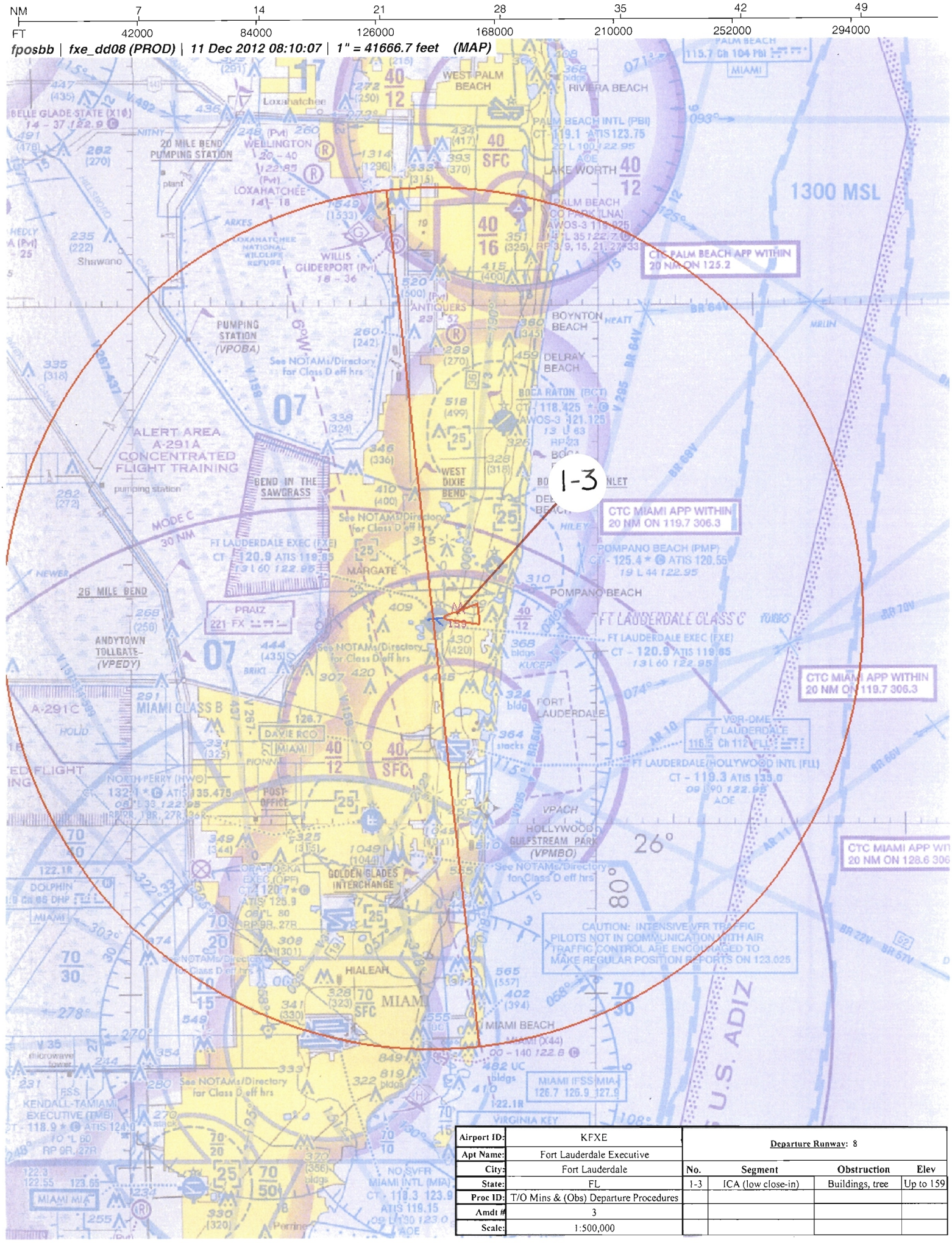

Airport ID:	KFXE	Departure Runway: 8			
Apt Name:	Fort Lauderdale Executive				
City:	Fort Lauderdale	No.	Segment	Obstruction	Elev
State:	FL	1-3	ICA (low close-in)	Buildings, tree	Up to 159
Proc ID:	T/O Mins & (Obs) Departure Procedures				
Amdt #	3				
Scale:	1:500,000				

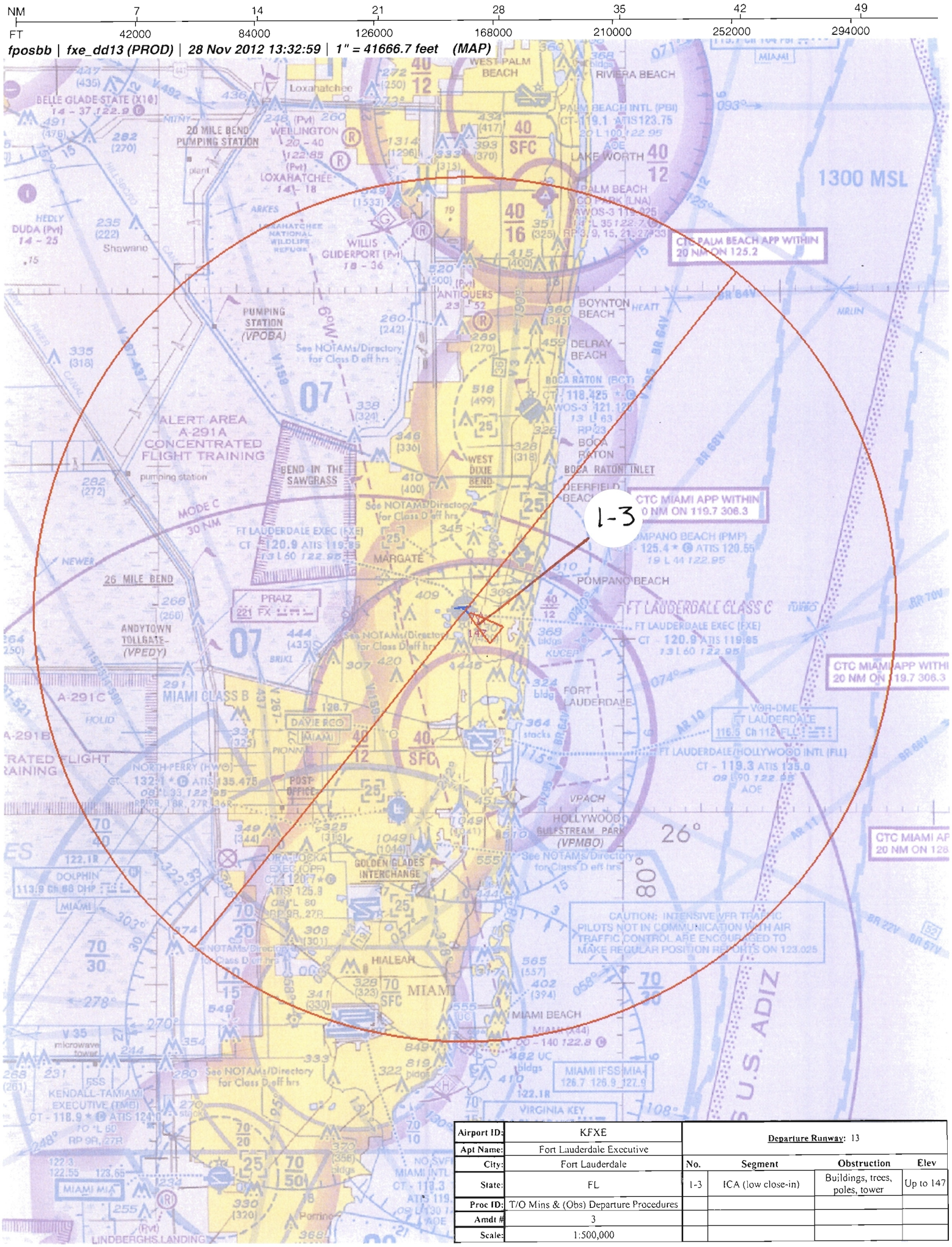

Airport ID:	KFXE	Departure Runway: 13			
Apt Name:	Fort Lauderdale Executive				
City:	Fort Lauderdale	No.	Segment	Obstruction	Elev
State:	FL	1-3	ICA (low close-in)	Buildings, trees, poles, tower	Up to 147
Proc ID:	T/O Mins & (Obs) Departure Procedures				
Amdt #	3				
Scale:	1:500,000				

NM 7 14 21 28 35 42 49

FT 42000 84000 126000 168000 210000 252000 294000

fposbb | fxe_dd26 (PROD) | 28 Nov 2012 07:57:45 | 1" = 41666.7 feet (MAP)

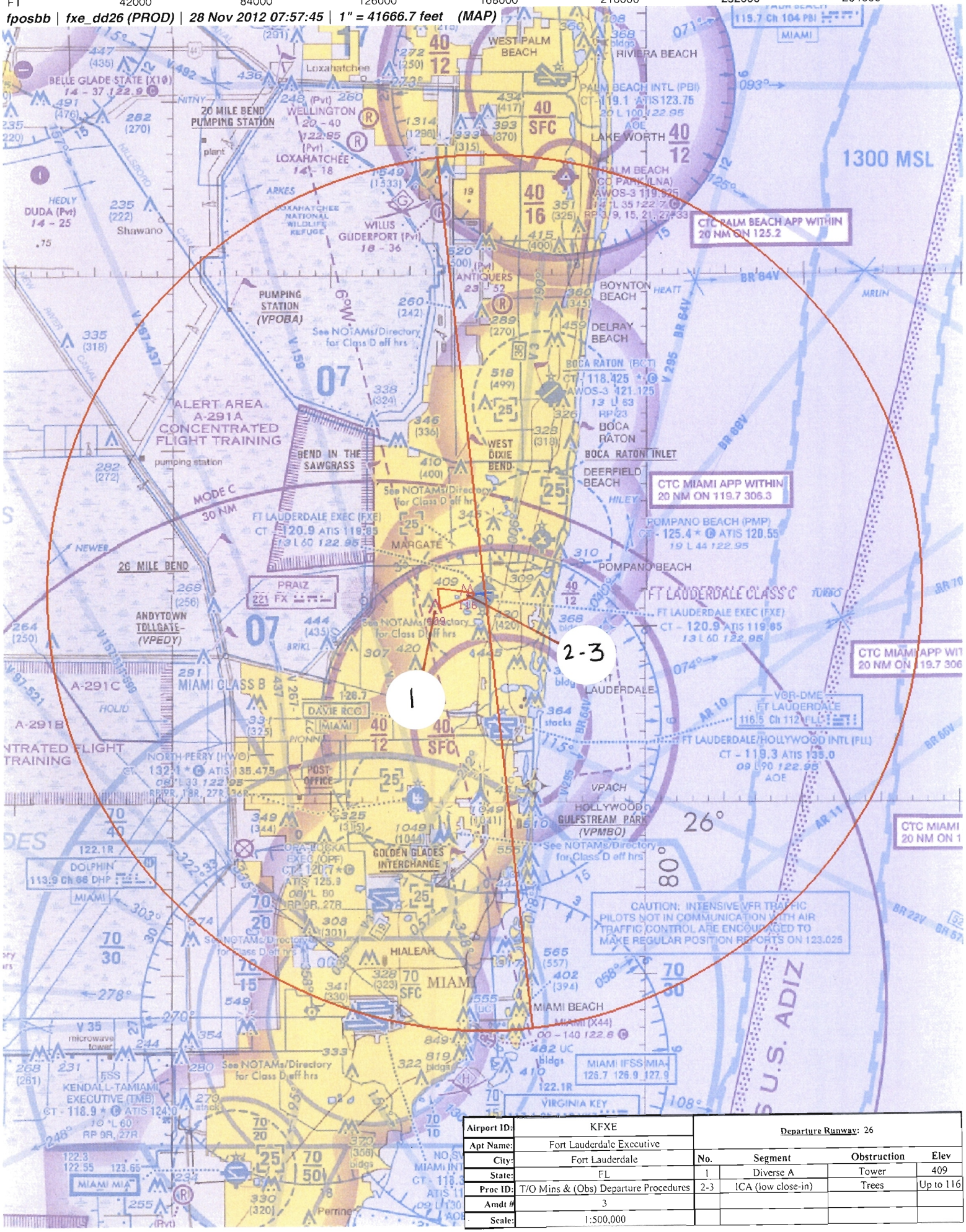

Airport ID:	KFXE	Departure Runway: 26			
Apt Name:	Fort Lauderdale Executive				
City:	Fort Lauderdale	No.	Segment	Obstruction	Elev
State:	FL	1	Diverse A	Tower	409
Proc ID:	T/O Mins & (Obs) Departure Procedures	2-3	ICA (low close-in)	Trees	Up to 116
Amdt #	3				
Scale:	1:500,000				

NM 7 14 21 28 35 42 49

FT 42000 84000 126000 168000 210000 252000 294000

fposbb | fxe_dd31 (PROD) | 28 Nov 2012 13:51:38 | 1" = 41666.7 feet (MAP)

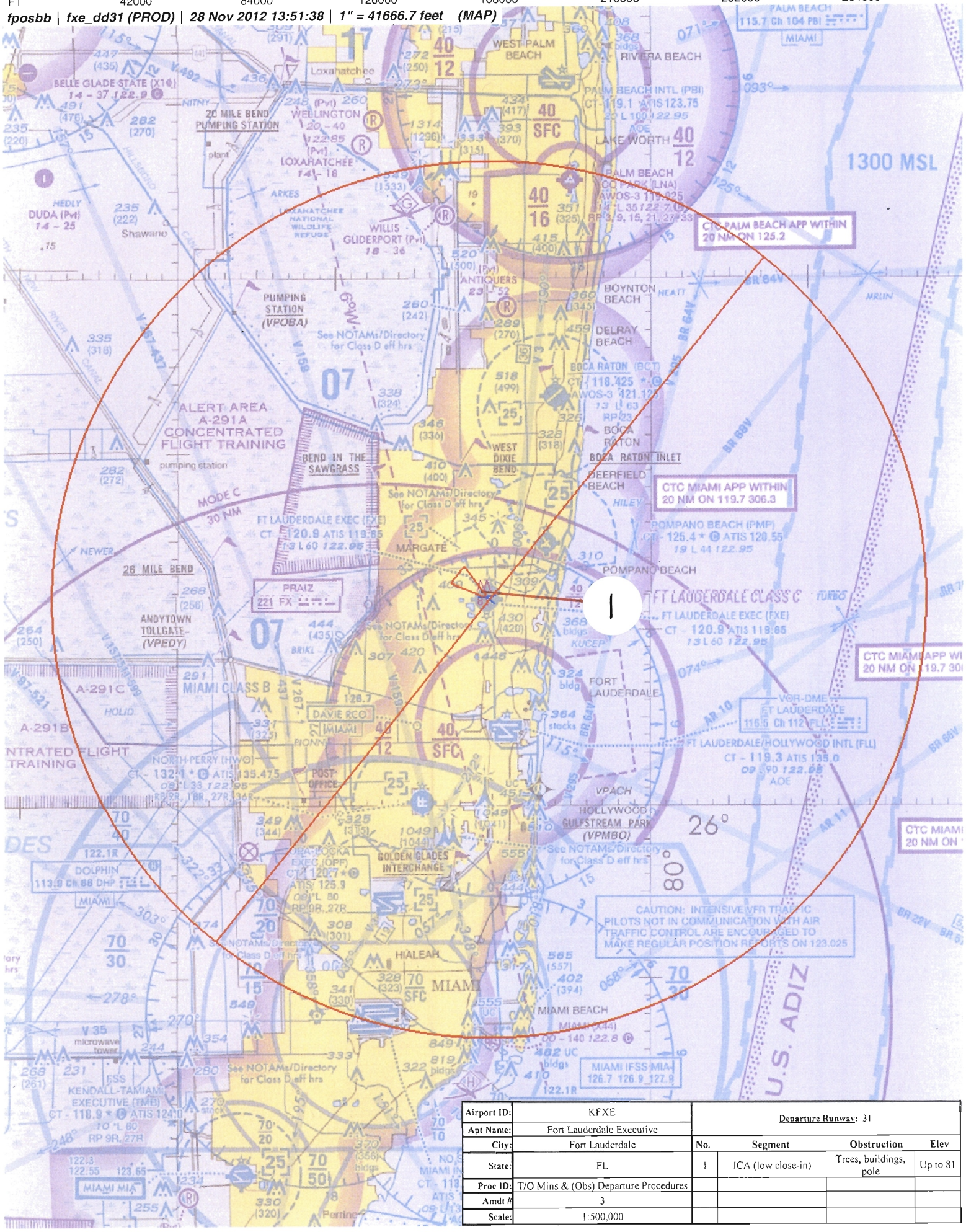

Airport ID:	KFXE	Departure Runway: 31			
Apt Name:	Fort Lauderdale Executive				
City:	Fort Lauderdale	No.	Segment	Obstruction	Elev
State:	FL	1	ICA (low close-in)	Trees, buildings, pole	Up to 81
Proc ID:	T/O Mins & (Obs) Departure Procedures				
Amdt #	3				
Scale:	1:500,000				

NM 1 2 3 4 5 6 7 8 9 10 11 12 13 14

FT 8000 16000 24000 32000 40000 48000 56000 64000 72000 80000

fposbb | fxe_ica26 (PROD) | 11 Dec 2012 09:43:51 | 1" = 8333.3 feet (MAP)

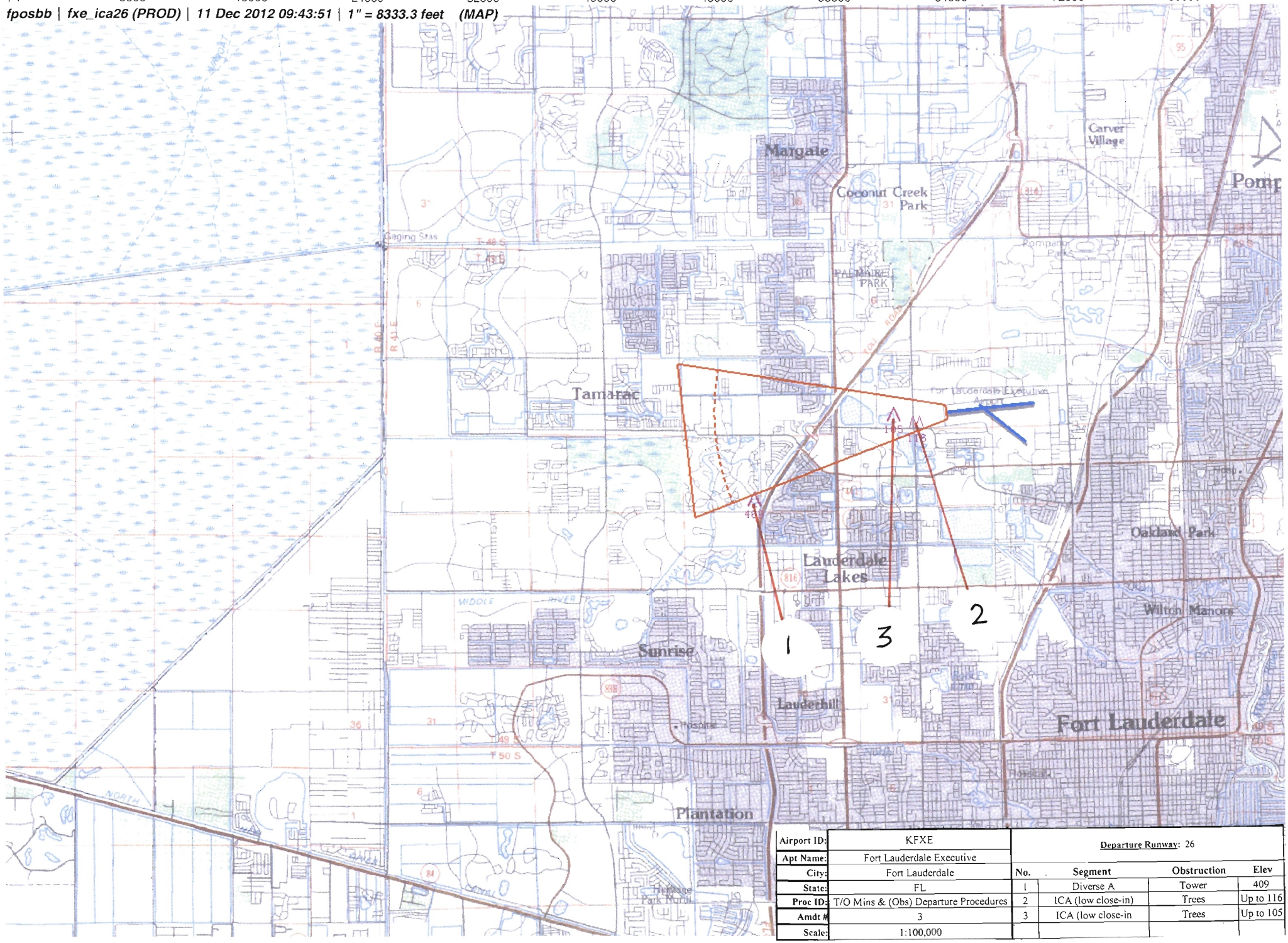

Airport ID:	KFXE
Apt Name:	Fort Lauderdale Executive
City:	Fort Lauderdale
State:	FL
Proc ID:	T/O Mins & (Obs) Departure Procedures
Amdt #	3
Scale:	1:100,000

Departure Runway: 26

No.	Segment	Obstruction	Elev
1	Diverse A	Tower	409
2	ICA (low close-in)	Trees	Up to 116
3	ICA (low close-in	Trees	Up to 105

NM 1 2 3 4 5 6 7 8 9 10 11 12 13 14

FT 8000 16000 24000 32000 40000 48000 56000 64000 72000 80000

fposbb | fxe_dd13 (PROD) | 28 Nov 2012 13:33:40 | 1" = 8333.3 feet (MAP)

Airport ID:	KFXE
Apt Name:	Fort Lauderdale Executive
City:	Fort Lauderdale
State:	FL
Proc ID:	T/O Mins & (Obs) Departure Procedures
Amdt #:	3
Scale:	1:100,000

Departure Runway: 13

No.	Segment	Obstruction	Elev
1	ICA (low close-in)	Buildings, trees, poles	Up to 54
2	ICA (low close-in)	Trees	Up to 101
3	ICA (low close-in)	Tower	147

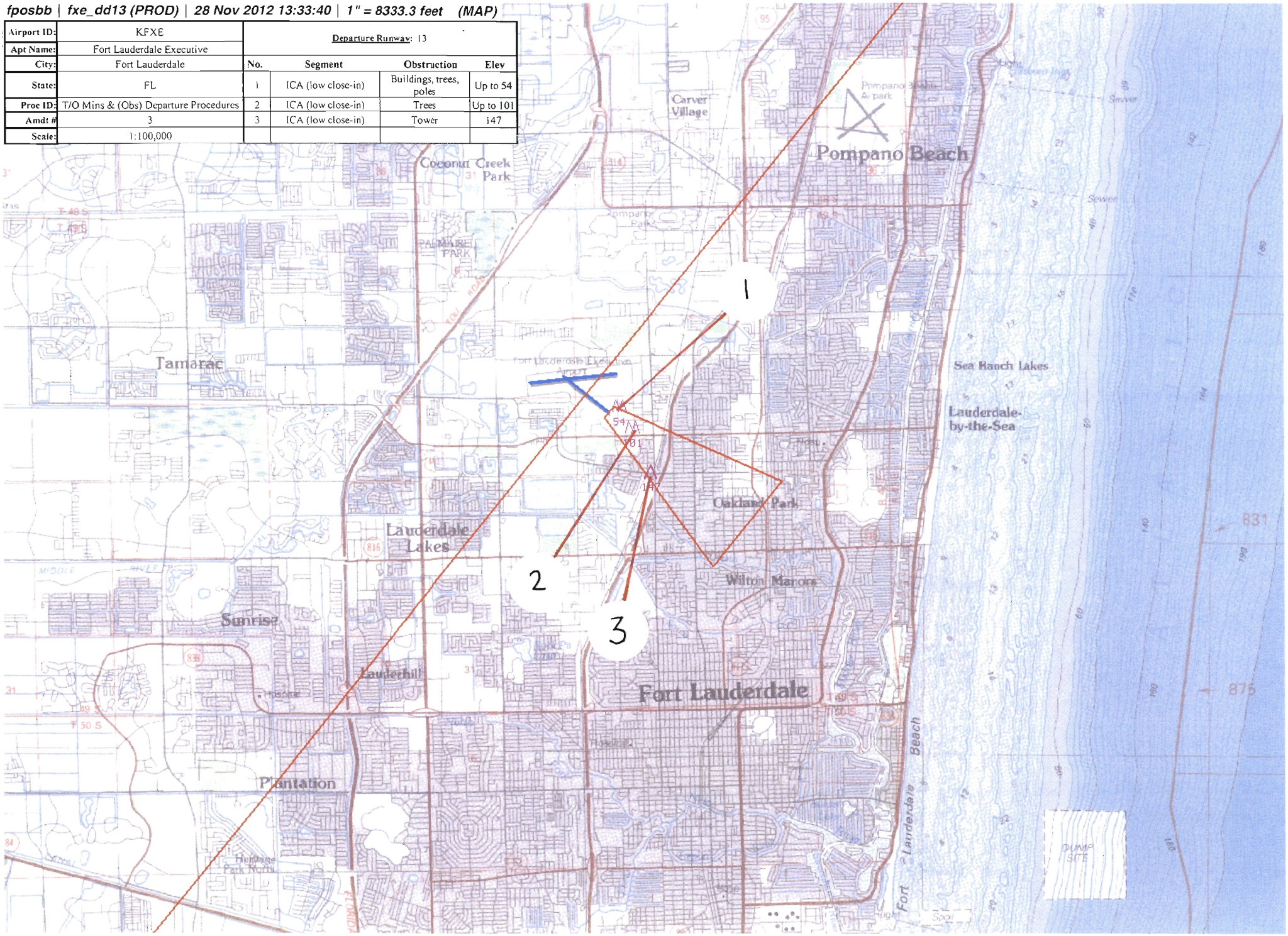

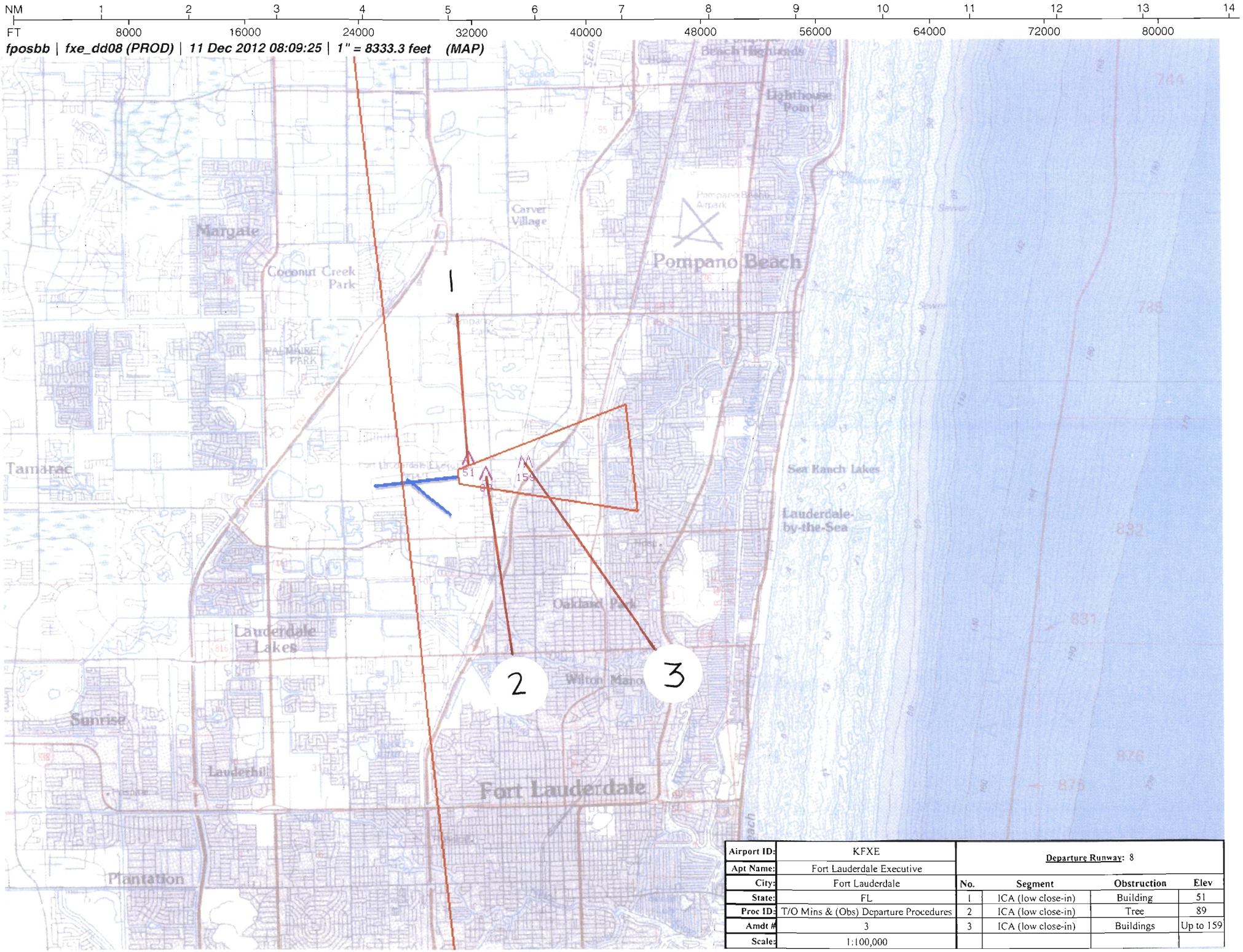

Airport ID:	KFXE
Apt Name:	Fort Lauderdale Executive
City:	Fort Lauderdale
State:	FL
Proc ID:	T/O Mins & (Obs) Departure Procedures
Amdt #	3
Scale:	1:100,000

Departure Runway: 8

No.	Segment	Obstruction	Elev
1	ICA (low close-in)	Building	51
2	ICA (low close-in)	Tree	89
3	ICA (low close-in)	Buildings	Up to 159

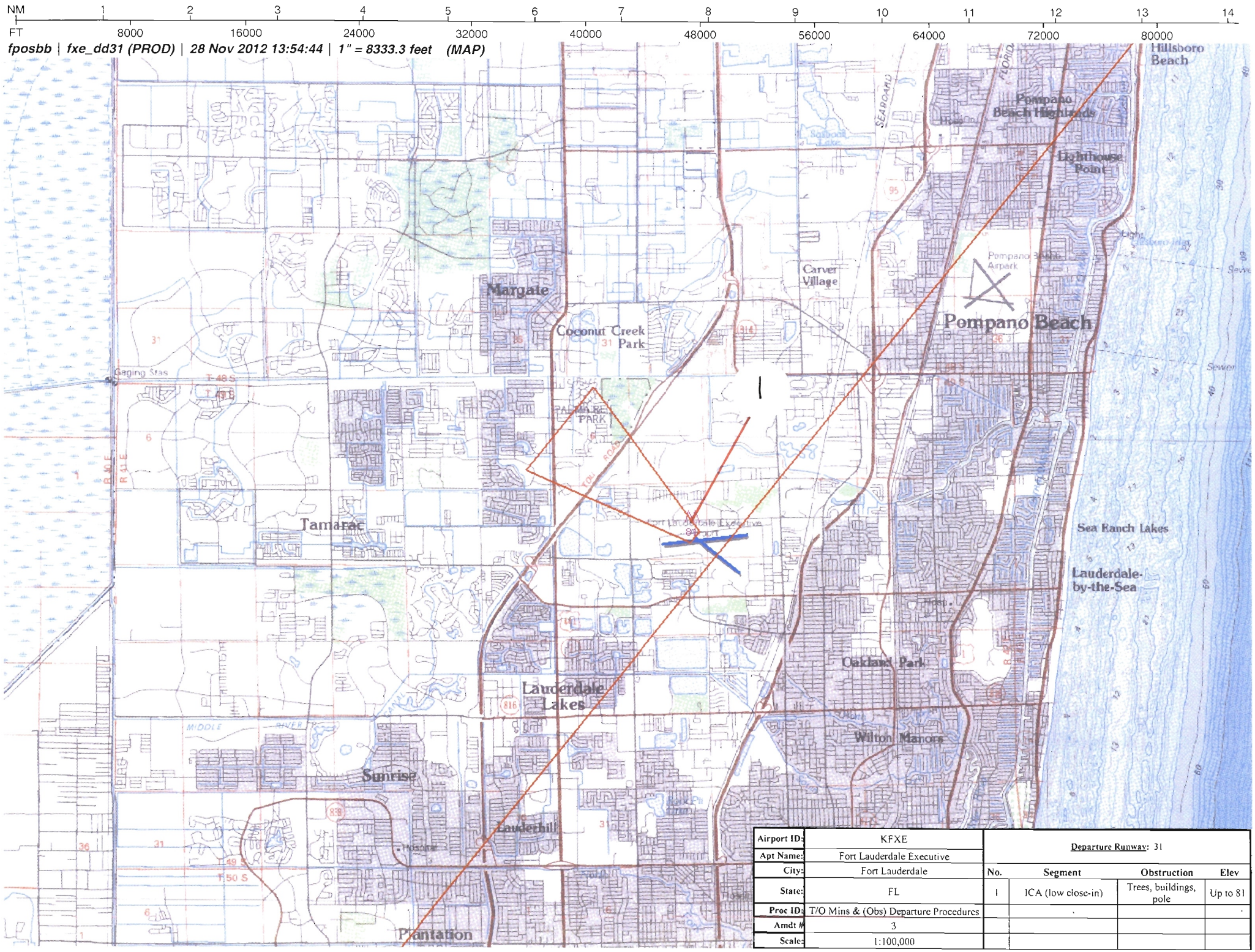

Airport ID:	KFXE
Apt Name:	Fort Lauderdale Executive
City:	Fort Lauderdale
State:	FL
Proc ID:	T/O Mins & (Obs) Departure Procedures
Amdt #	3
Scale:	1:100,000

Departure Runway: 31

No.	Segment	Obstruction	Elev
1	ICA (low close-in)	Trees, buildings, pole	Up to 81