WAAS CH 56209 W36A	APP CRS 004°	Rwy ldg 5992 THRE 134 Apt Elev 141

RNAV (GPS) RWY 36
WAYCROSS-WARE COUNTY (AYS)

Circling to Rwy 05, 23, 31 NA at night. DME/DME RNP-0.3 NA. Visibility reduction by helicopters NA. When local altimeter setting not received, use Alma altimeter setting and increase all DA 50 feet and all MDA 60 feet; increase LPV all Cats visibility ⅛ mile and LNAV and Circling Cat B visibility ¼ mile. When VGSI inop, Straight-in/Circling Rwy 36 procedure at night. For uncompensated Baro-VNAV systems, LNAV/VNAV NA below -15°C (5°F) or above 43°C (109°F). Baro-VNAV NA when using Alma altimeter setting.

MISSED APPROACH: Climb to 1700 direct BIJUV and hold.

AWOS-3	JACKSONVILLE CENTER	GCO	UNICOM
118.575	127.575 269.025	121.725	122.8 (CTAF) L

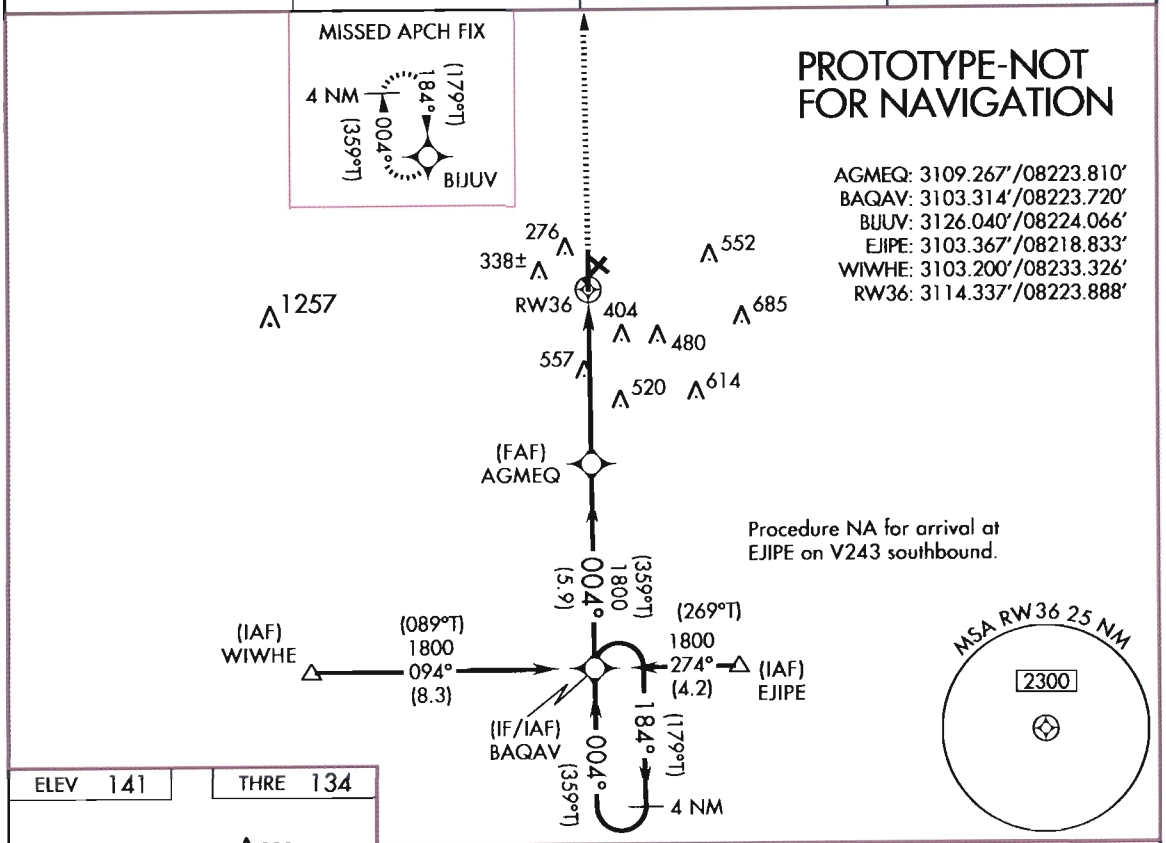

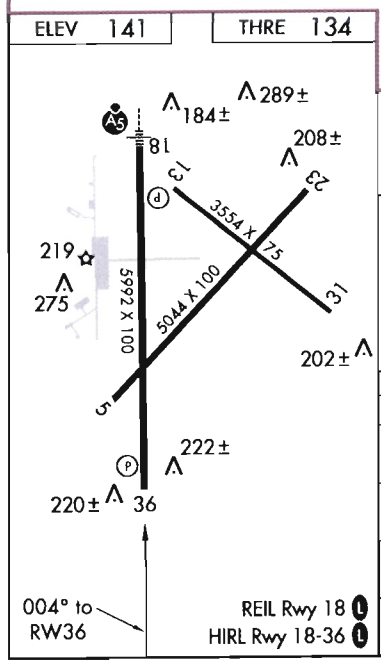

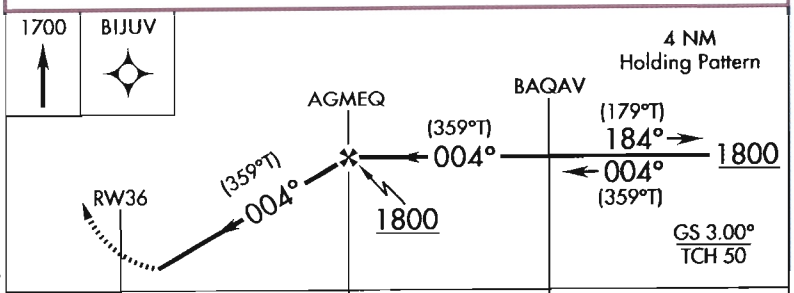

CATEGORY	A	B	C	D
LPV DA	423-1 289 (300-1)			
LNAV/VNAV DA	412-1 278 (300-1)			
LNAV MDA	820-1 686 (700-1)		820-2 686 (700-2)	
CIRCLING	820-1 679 (700-1)		820-2 679 (700-2)	820-2¼ 679 (700-2¼)