NM 7 14 21 28 35 42 49

FT 42000 84000 126000 168000 210000 252000 294000

fpopxo | lchils15am (PROD) | 21 Nov 2011 09:33:46 | 1" = 41666.7 feet (MAP)

Airport ID:	KLCH		ALTERNATE SEGMENT	MISSED OBSTRUCTION	ELEV
Apt Name:	LAKE CHARLES RGNL				
City:	LAKE CHARLES		ILS FINAL	ASC	
State:	LA	1.	MISSED LVL SFC	TOWER	489
Proc ID:	ILS OR LOC RWY 15	3.	MISSED HOLDING	TOWER	595
Amdt #:	21				
Scale:	1:500,000				

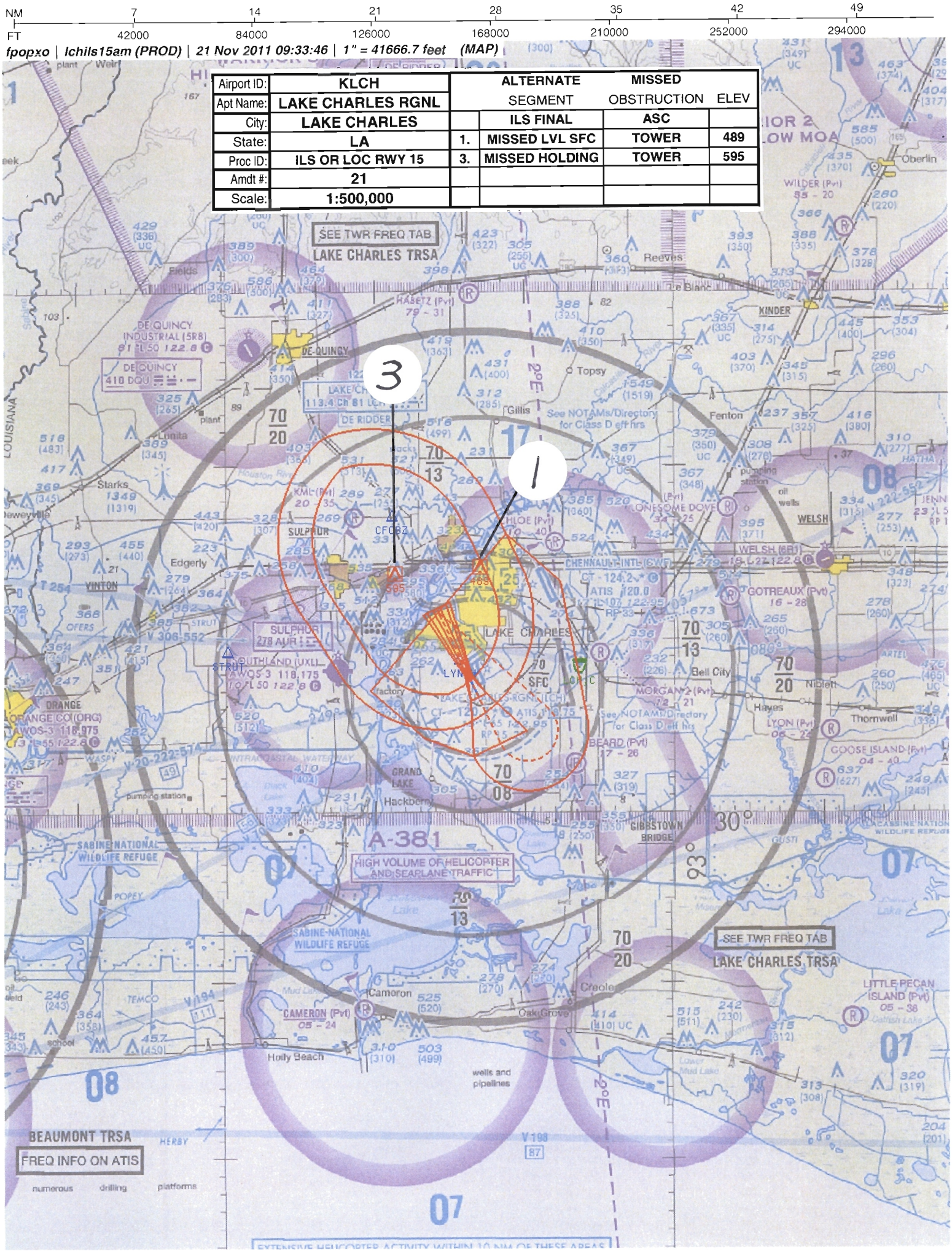

NM 7 14 21 28 35 42 49

FT 42000 84000 126000 168000 210000 252000 294000

fpopxo | lchilslc15 (PROD) | 21 Nov 2011 09:17:10 | 1" = 41666.7 feet (MAP)

Airport ID:	KLCH		SEGMENT	OBSTRUCTION	ELEV
Apt Name:	LAKE CHARLES RGNL	1.	FEEDER	TOWER	489
City:	LAKE CHARLES	3.	FEEDER	TOWER	595
		5.	INTERMEDIATE PT	TOWER	531
State:	LA		ILS FINAL	ASC	
Proc ID:	ILS OR LOC RWY 15	10.	MISSED LVL SFC	AAO	227
Amdt #:	21	A.	MISSED HOLDING	TOWER	673
Scale:	1:500,000				

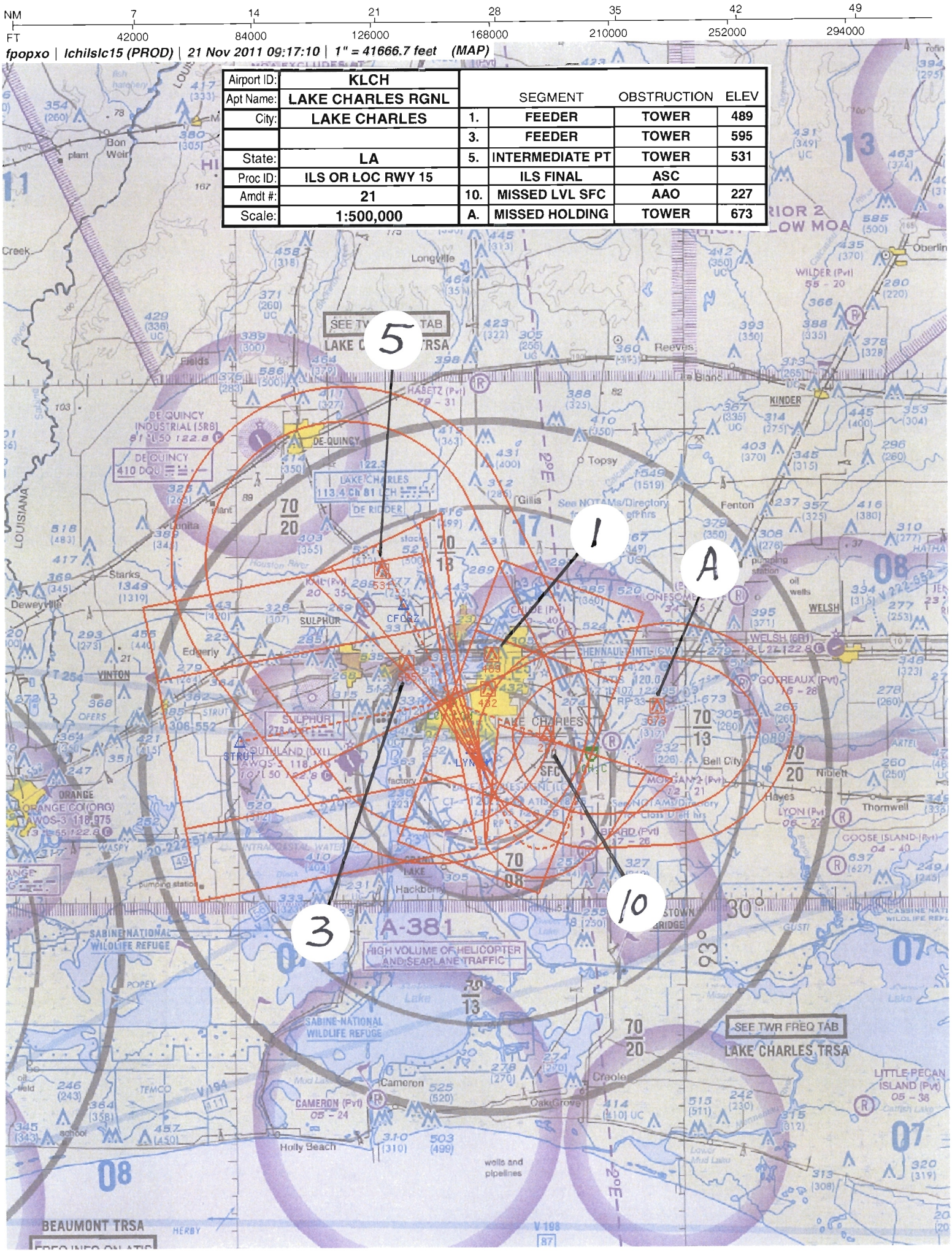

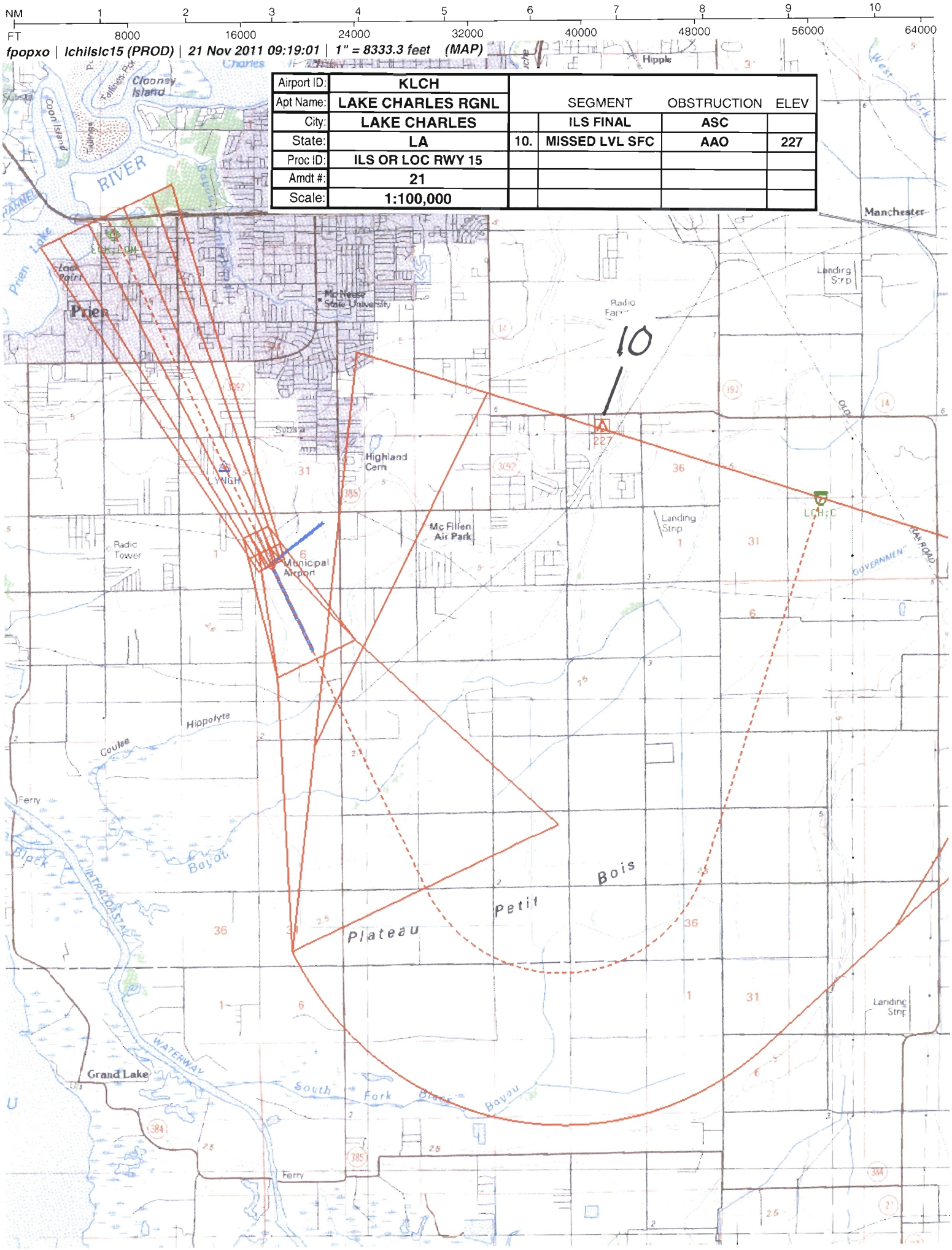

Airport ID:	KLCH				
Apt Name:	LAKE CHARLES RGNL		SEGMENT	OBSTRUCTION	ELEV
City:	LAKE CHARLES		ILS FINAL	ASC	
State:	LA	10.	MISSED LVL SFC	AAO	227
Proc ID:	ILS OR LOC RWY 15				
Amdt #:	21				
Scale:	1:100,000				



Airport ID:	KLCH
Apt Name:	LAKE CHARLES RGNL
City:	LAKE CHARLES
State:	LA
Proc ID	ILS OR LOC RWY 15
Proc ID:	21
Amdt #:	KLCH
Scale:	1:100,000

	SEGMENT	OBSTRUCTION	ELEV
7:1	LOC FINAL	BLDG	336
7.	LOC FINAL	AAO	219
8.	LOC FINAL STEP	TREE	84
10.	MISSED LVL SFC	AAO	227
13.	CIRC CAT A/B	TOWER	140
14.	CIRC CAT C	TOWER	180
15.	CIRC CAT D	TOWER	262

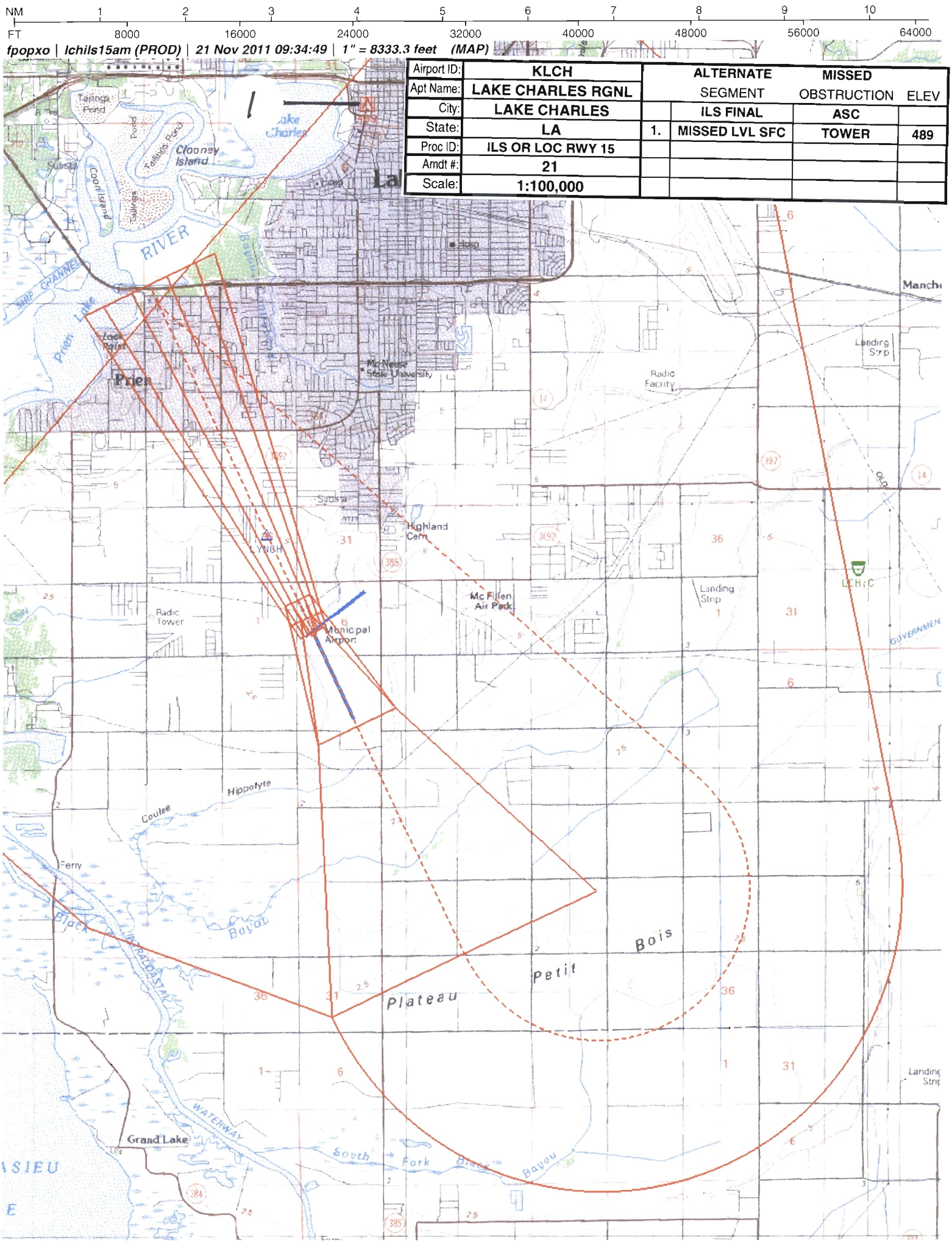
NM 1 2 3 4 5 6 7 8 9 10
FT 8000 16000 24000 32000 40000 48000 56000 64000
fpopxo | lchils15am (PROD) | 21 Nov 2011 09:34:49 | 1" = 8333.3 feet (MAP)
Airport ID: KLCH
Apt Name: LAKE CHARLES RGNL
City: LAKE CHARLES
State: LA
Proc ID: ILS OR LOC RWY 15
Amdt #: 21
Scale: 1:100,000
ALTERNATE SEGMENT
MISSED OBSTRUCTION ELEV
1. ILS FINAL ASC
1. MISSED LVL SFC TOWER 489
Lake Charles
Cloonsy Island
Coon Island
RIVER
SHIP CHANNEL
Prien Lake
Prien
McNeese State University
Radio Facility
Landing Strip
Highland Cem
LYNISH
Mc Fillen Air Park
Municipal Airport
Radio Tower
LCH;C
Hippolyte Coulee
Ferry
Black Bayou
Bois Petit Plateau
INTRACOASTAL WATERWAY
Grand Lake
South Fork Black Bayou