NM 7 14 21 28 35 42 49

FT 42000 84000 126000 168000 210000 252000 294000

fporga | mluils22 (PROD) | 20 Mar 2012 16:15:47 | 1" = 41666.7 feet (M

Airport ID:	KMLU			
Apt Name:	MONROE RGNL	SEGMENT	OBSTRUCTION	ELEV
City:	MONROE	MSA 140-230	TOWER	2064
State:	LA	MSA 230-140	TOWER	1149
Facility:	MONROE VORTAC			
Date:	3/20/2012			
Scale:	1:500,000			

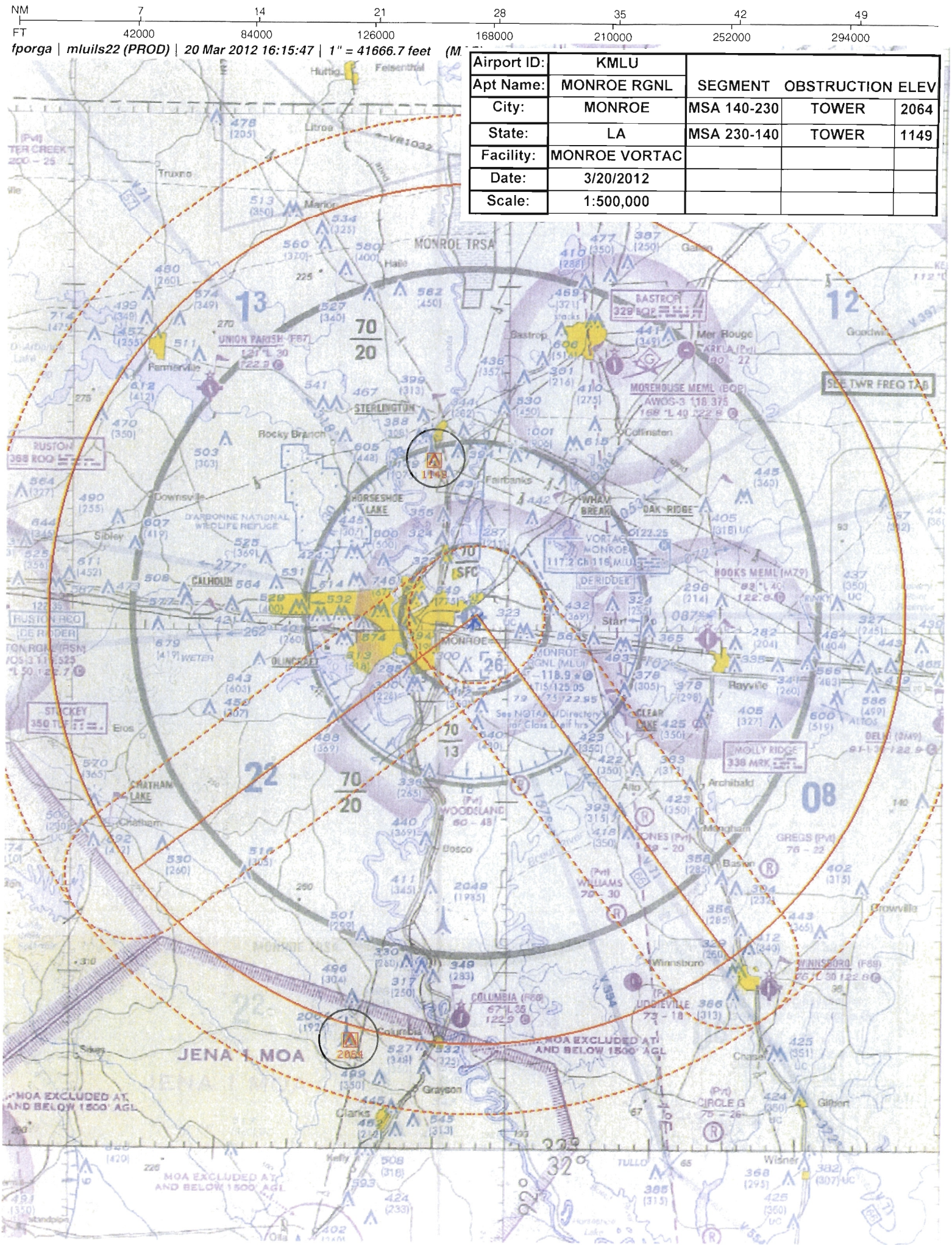

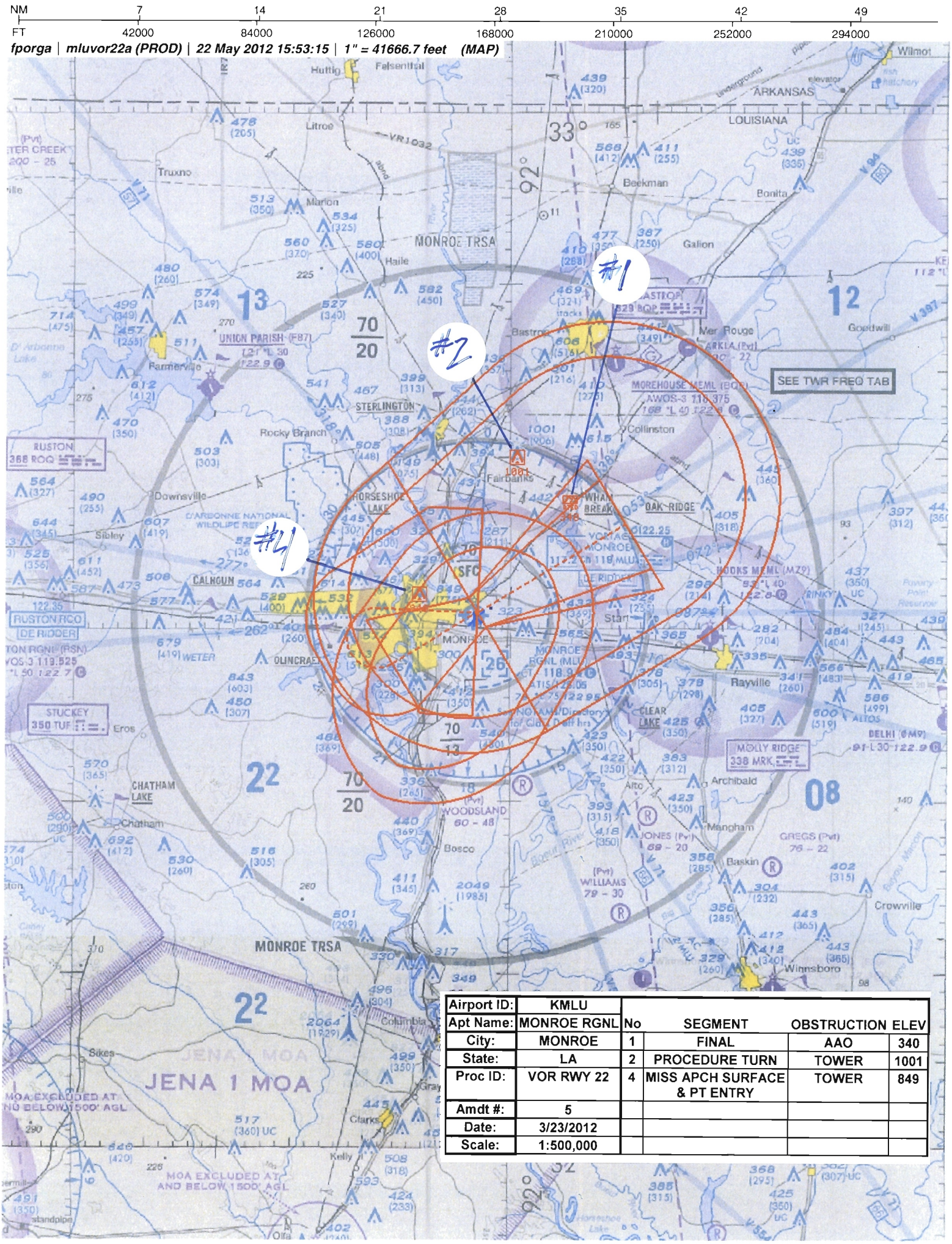

Airport ID:	KMLU				
Apt Name:	MONROE RGNL	No	SEGMENT	OBSTRUCTION	ELEV
City:	MONROE	1	FINAL	AAO	340
State:	LA	2	PROCEDURE TURN	TOWER	1001
Proc ID:	VOR RWY 22	4	MISS APCH SURFACE & PT ENTRY	TOWER	849
Amdt #:	5				
Date:	3/23/2012				
Scale:	1:500,000				

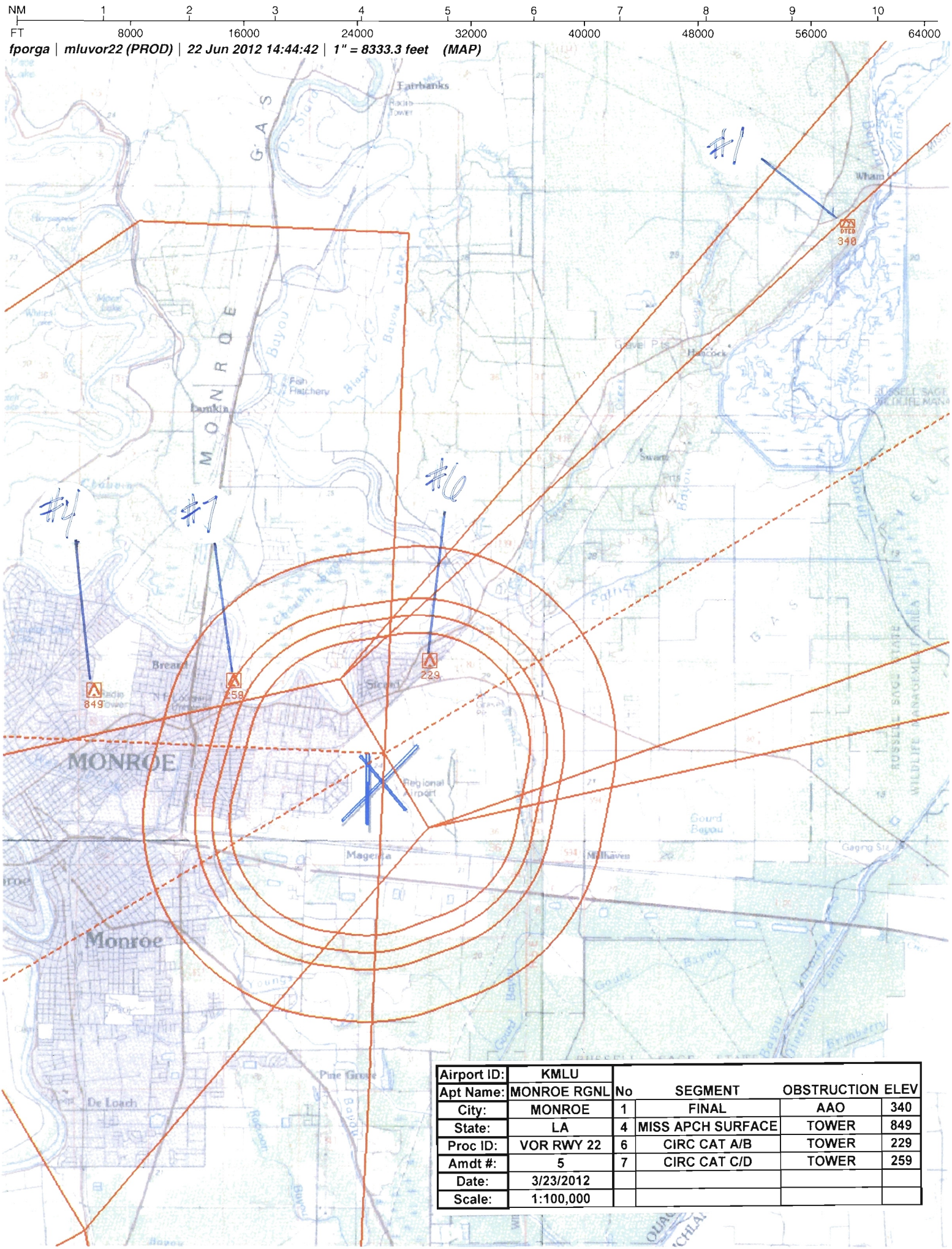

Airport ID:	KMLU				
Apt Name:	MONROE RGNL	No	SEGMENT	OBSTRUCTION	ELEV
City:	MONROE	1	FINAL	AAO	340
State:	LA	4	MISS APCH SURFACE	TOWER	849
Proc ID:	VOR RWY 22	6	CIRC CAT A/B	TOWER	229
Amdt #:	5	7	CIRC CAT C/D	TOWER	259
Date:	3/23/2012				
Scale:	1:100,000				