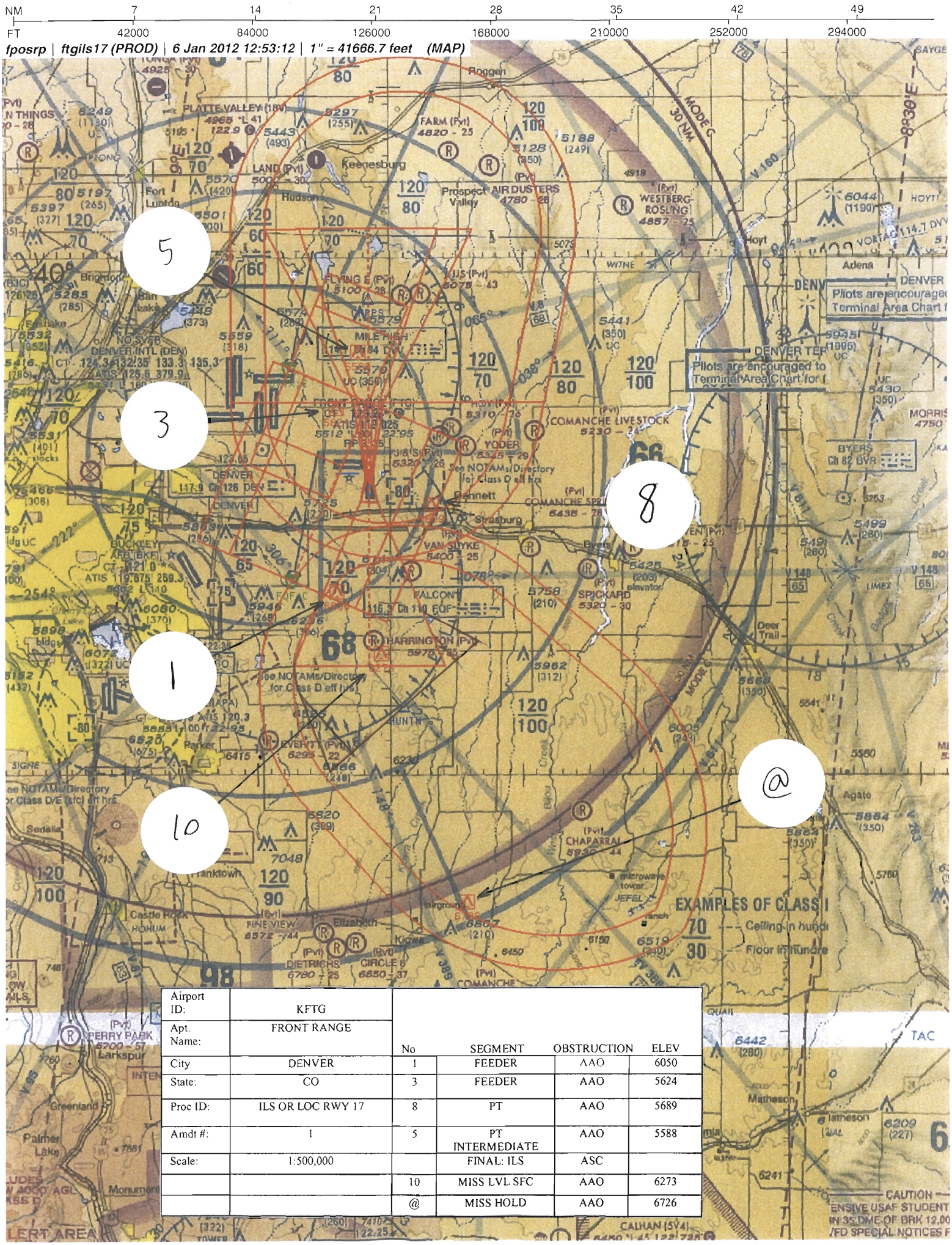

Airport ID:	KFTG
Apt. Name:	FRONT RANGE
City	DENVER
State:	CO
Proc ID:	ILS OR LOC RWY 17
Amdt #:	1
Scale:	1:500,000

No	SEGMENT	OBSTRUCTION	ELEV
1	FEEDER	AAO	6050
3	FEEDER	AAO	5624
8	PT	AAO	5689
5	PT INTERMEDIATE	AAO	5588
	FINAL: ILS	ASC	
10	MISS LVL SFC	AAO	6273
@	MISS HOLD	AAO	6726

NM 7 14 21 28 35 42 49 56 63 70

FT 42000 84000 126000 168000 210000 252000 294000 336000 378000 420000

fposrp | ftgils17am (PROD) | 6 Jan 2012 13:55:33 | 1" = 41666.7 feet (MAP)

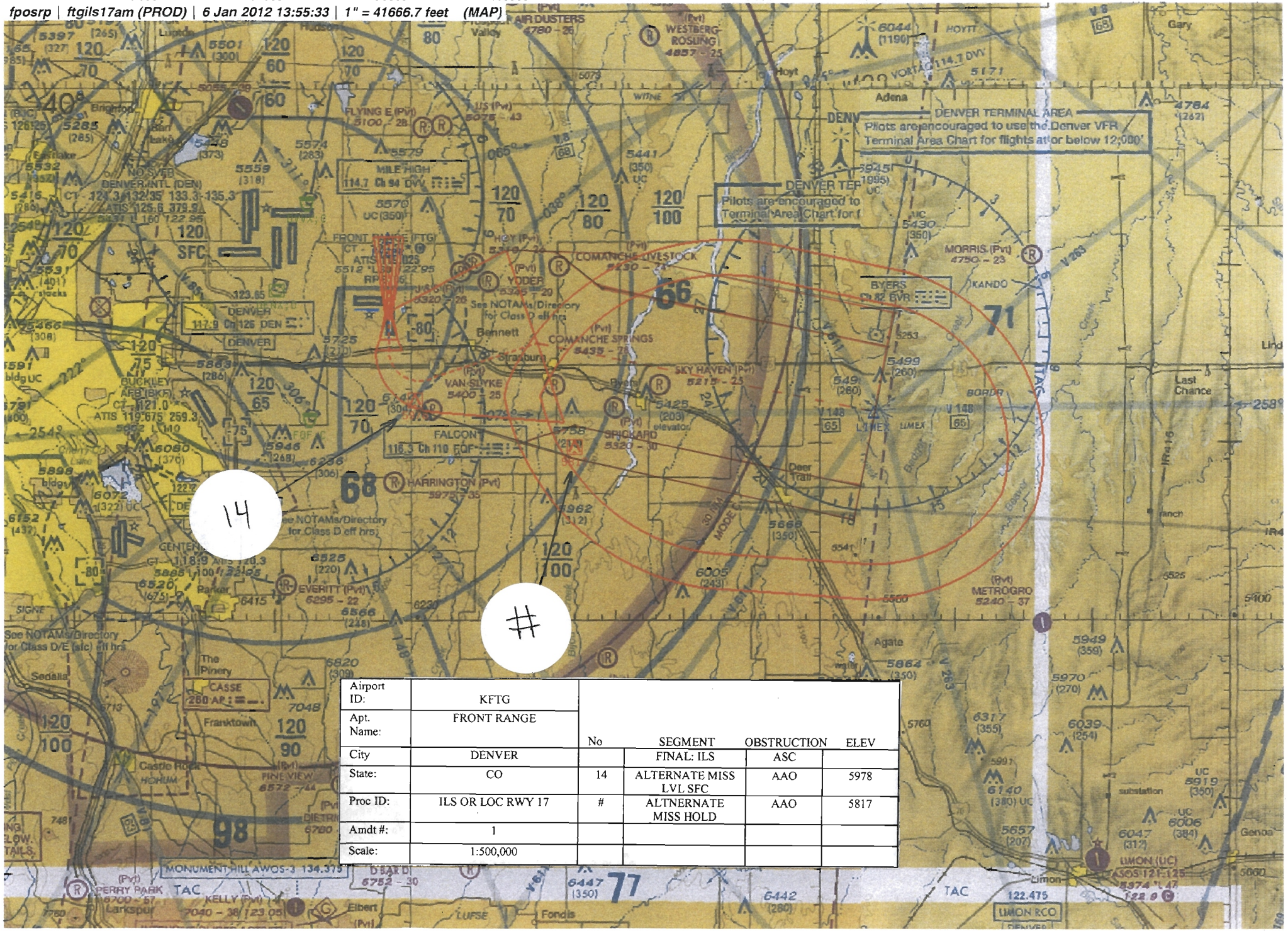

Airport ID:	KFTG				
Apt. Name:	FRONT RANGE	No	SEGMENT	OBSTRUCTION	ELEV
City	DENVER		FINAL: ILS	ASC	
State:	CO	14	ALTERNATE MISS LVL SFC	AAO	5978
Proc ID:	ILS OR LOC RWY 17	#	ALTNERNATE MISS HOLD	AAO	5817
Amdt #:	1				
Scale:	1:500,000				

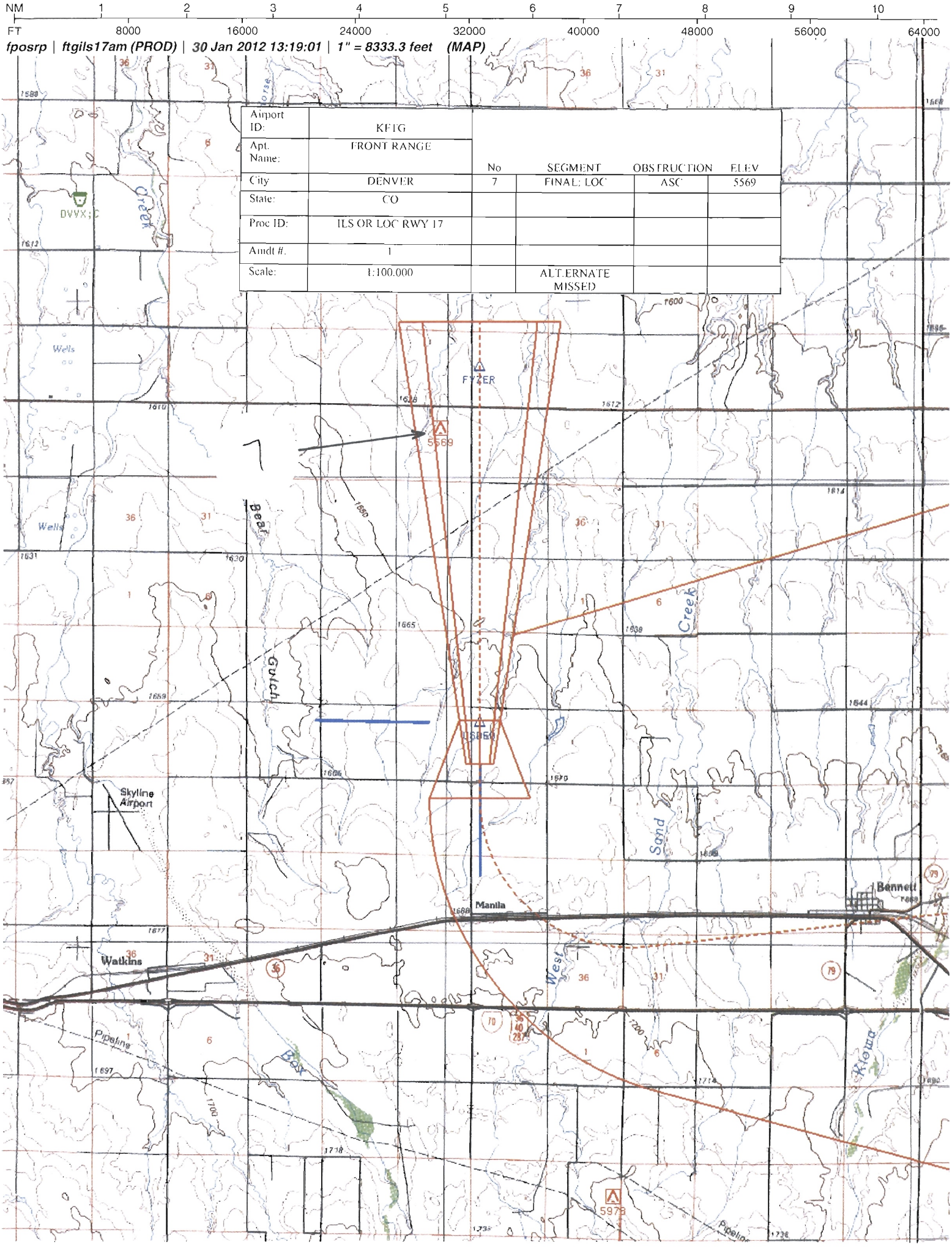

Airport ID:	KFTG				
Apt. Name:	FRONT RANGE				
		No	SEGMENT	OBSTRUCTION	ELEV
City	DENVER	7	FINAL; LOC	ASC	5569
State:	CO				
Proc ID:	ILS OR LOC RWY 17				
Amdt #.	1				
Scale:	1:100,000		ALTERNATE MISSED		

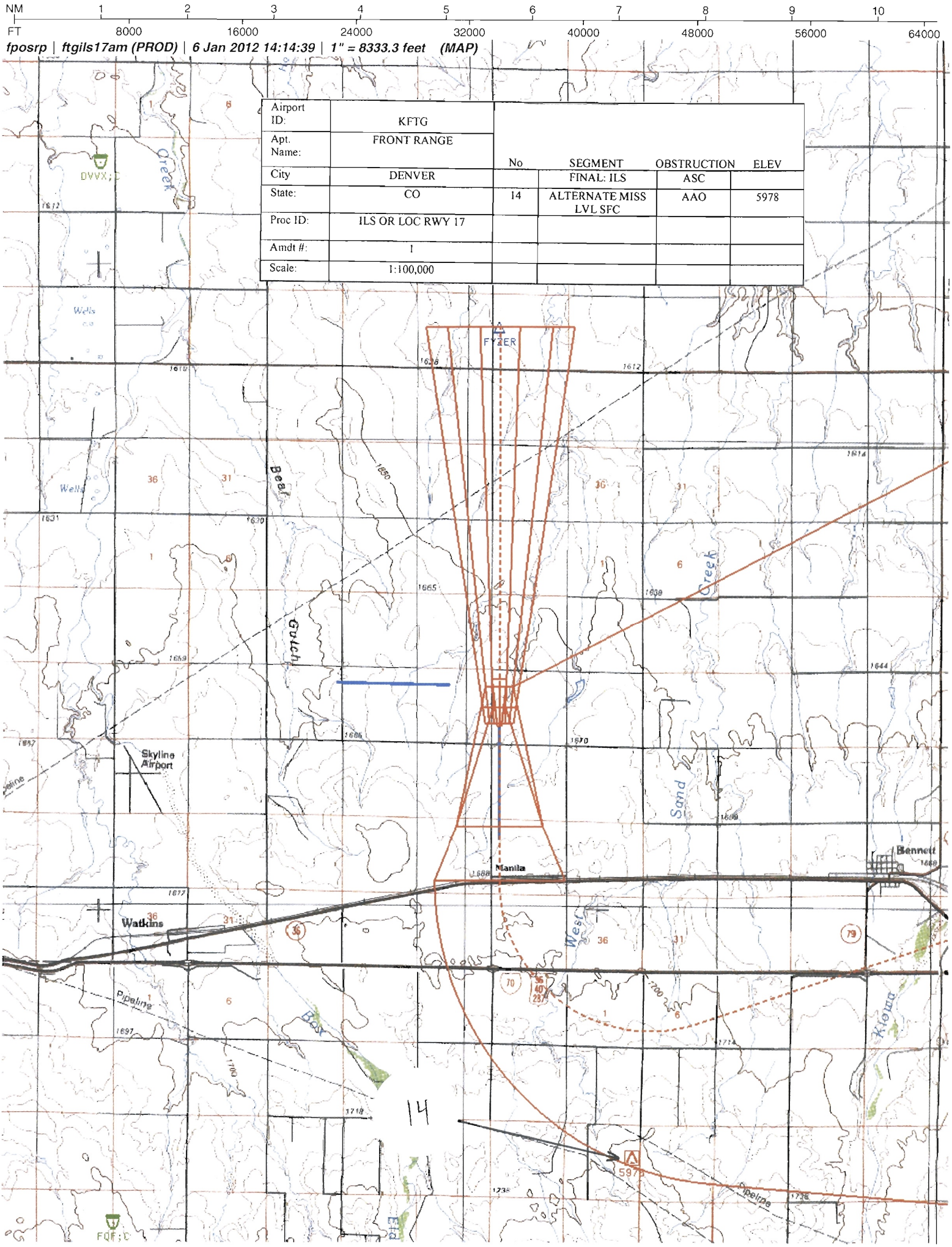

Airport ID:	KFTG				
Apt. Name:	FRONT RANGE				
City	DENVER	No	SEGMENT	OBSTRUCTION	ELEV
State:	CO		FINAL: ILS	ASC	
Proc ID:	ILS OR LOC RWY 17	14	ALTERNATE MISS LVL SFC	AAO	5978
Amdt #:	1				
Scale:	1:100,000				

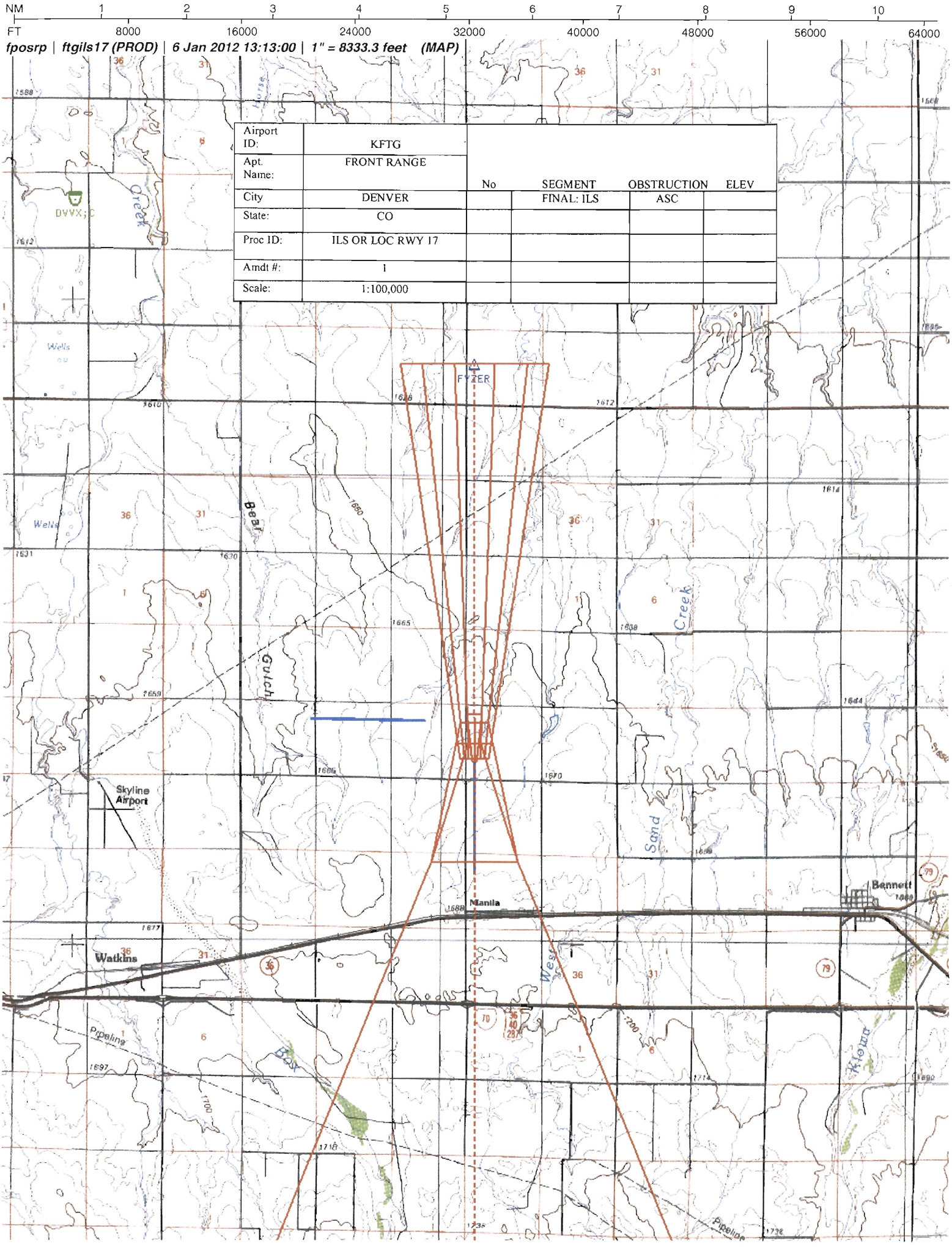

Airport ID:	KFTG				
Apt. Name:	FRONT RANGE	No	SEGMENT	OBSTRUCTION	ELEV
City	DENVER		FINAL: ILS	ASC	
State:	CO				
Proc ID:	ILS OR LOC RWY 17				
Amdt #:	1				
Scale:	1:100,000				

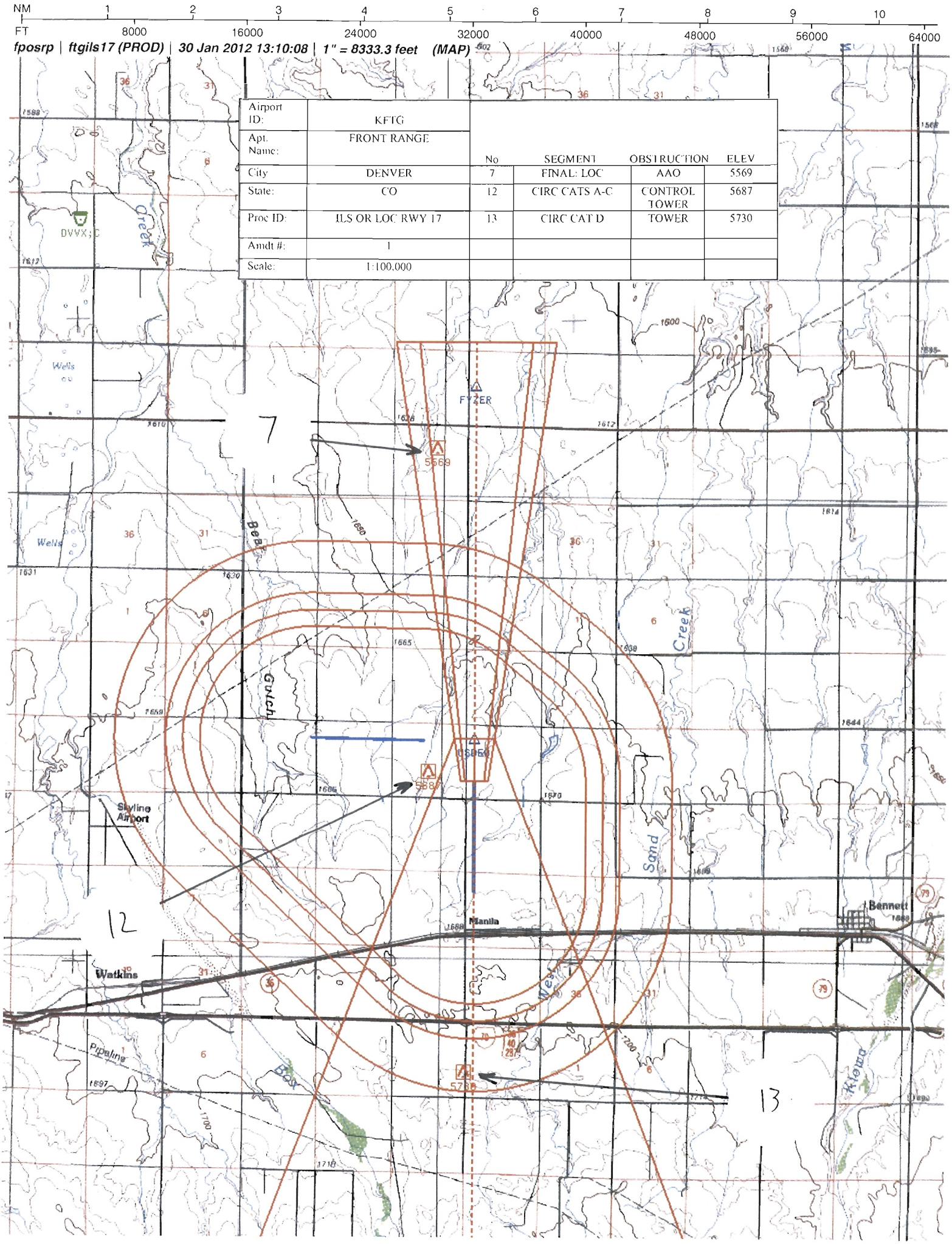

Airport ID:	KFTG				
Apt. Name:	FRONT RANGE	No	SEGMENT	OBSTRUCTION	ELEV
City	DENVER	7	FINAL: LOC	AAO	5569
State:	CO	12	CIRC CATS A-C	CONTROL TOWER	5687
Proc ID:	ILS OR LOC RWY 17	13	CIRC CAT D	TOWER	5730
Amdt #:	1				
Scale:	1:100,000				