Airport ID:	KSFF
Apt Name:	FELTS FIELD
City:	SPOKANE
State:	WA
Scale:	1:500,000
Proc ID:	DP VCOA
Amdt #:	6

FM 15A

No	SEGMENT	OBSTRUCTION	ELEV
1	VCA	AAO	3259
2	VCOA	TOWER (53-000720)	3794

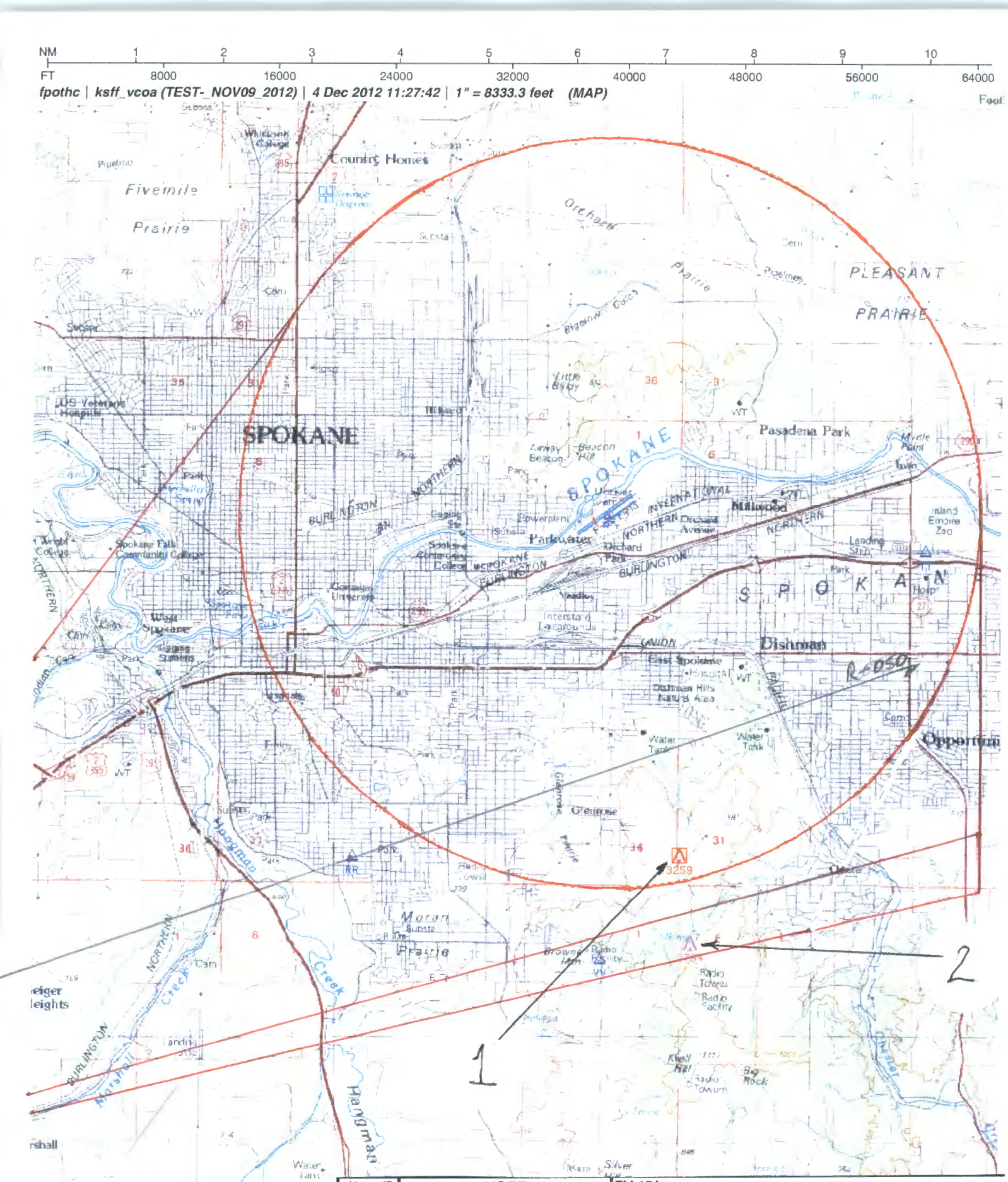

		FM 15A			
Airport ID:	KSFF	No	SEGMENT	OBSTRUCTION	ELEV
Apt Name:	FELTS FIELD				
City:	SPOKANE	1	VCA	AAO	3259
State:	WA	2	VCOA	TOWER (53-000720)	3794
Scale:	1:500,000				
Proc ID:	DP VCOA				
Amdt #:	6				

Airport ID:	KSFF
Apt Name:	FELTS FIELD
City:	SPOKANE
State:	WA
Scale:	1:500,000
Proc ID:	DP RWY22L
Amdt #:	6

FM 15A

No	SEGMENT	OBSTRUCTION	ELEV
1	ICA	BUILDING (KSFFT0295)	2082
2	CG/CTA	TOWER (53-000124)	3072

Airport ID:	KSFF
Apt Name:	FELTS FIELD
City:	SPOKANE
State:	WA
Scale:	1:500,000
Proc ID:	DP RWY 22R
Amdt #:	6

FM 15A

No	SEGMENT	OBSTRUCTION	ELEV
1	ICA	AAO	2559
2	CG/CTA	TOWER (53-000124)	3072

fpothc | ksff_r4rdp (PROD) | 1 Nov 2012 10:44:53 | 1" = 41666.7 feet (MAP)

Airport ID:	KSFF
Apt Name:	FELTS FIELD
City:	SPOKANE
State:	WA
Scale:	1:500,000
Proc ID:	DP RWY 4R
Amdt #:	6

FM 15A

No	SEGMENT	OBSTRUCTION	ELEV
1	ICA	POLE (KSFFT1644)	2578
2	CG/CTA	AAO	3575
3	ODP ROUTE	AAO	6083

Airport ID:	KSFF
Apt Name:	FELTS FIELD
City:	SPOKANE
State:	WA
Scale:	1:500,000
Proc ID:	DP RWY 4L
Amdt #:	6

FM 15A

No	SEGMENT	OBSTRUCTION	ELEV
1	ICA	POLE (KSFFT1644)	2578
2	CG/CTA	AAO	3575
3	ODP ROUTE	AAO	6083

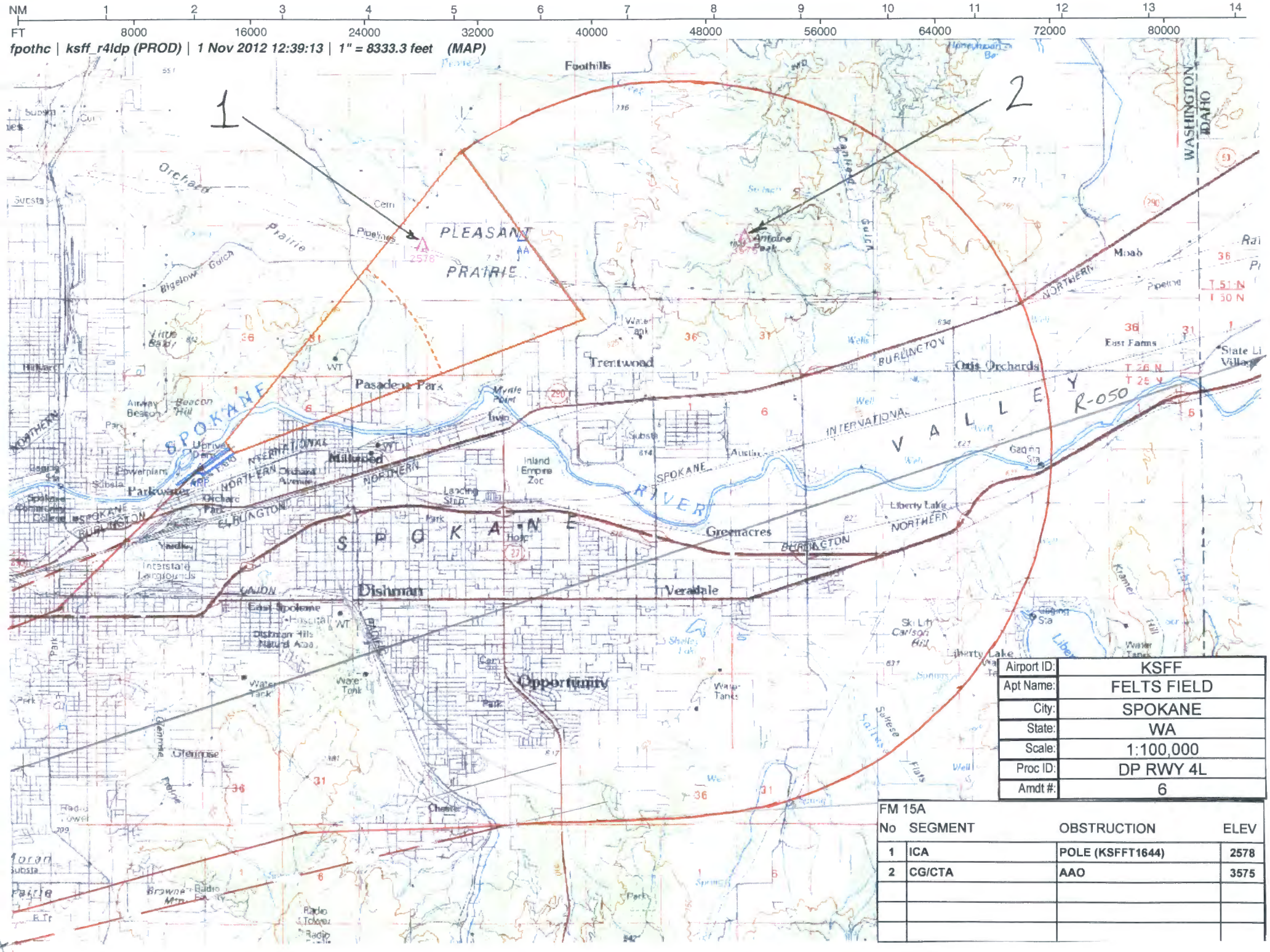

Airport ID:	KSFF
Apt Name:	FELTS FIELD
City:	SPOKANE
State:	WA
Scale:	1:100,000
Proc ID:	DP RWY 4L
Amdt #:	6

FM 15A

No	SEGMENT	OBSTRUCTION	ELEV
1	ICA	POLE (KSFFT1644)	2578
2	CG/CTA	AAO	3575

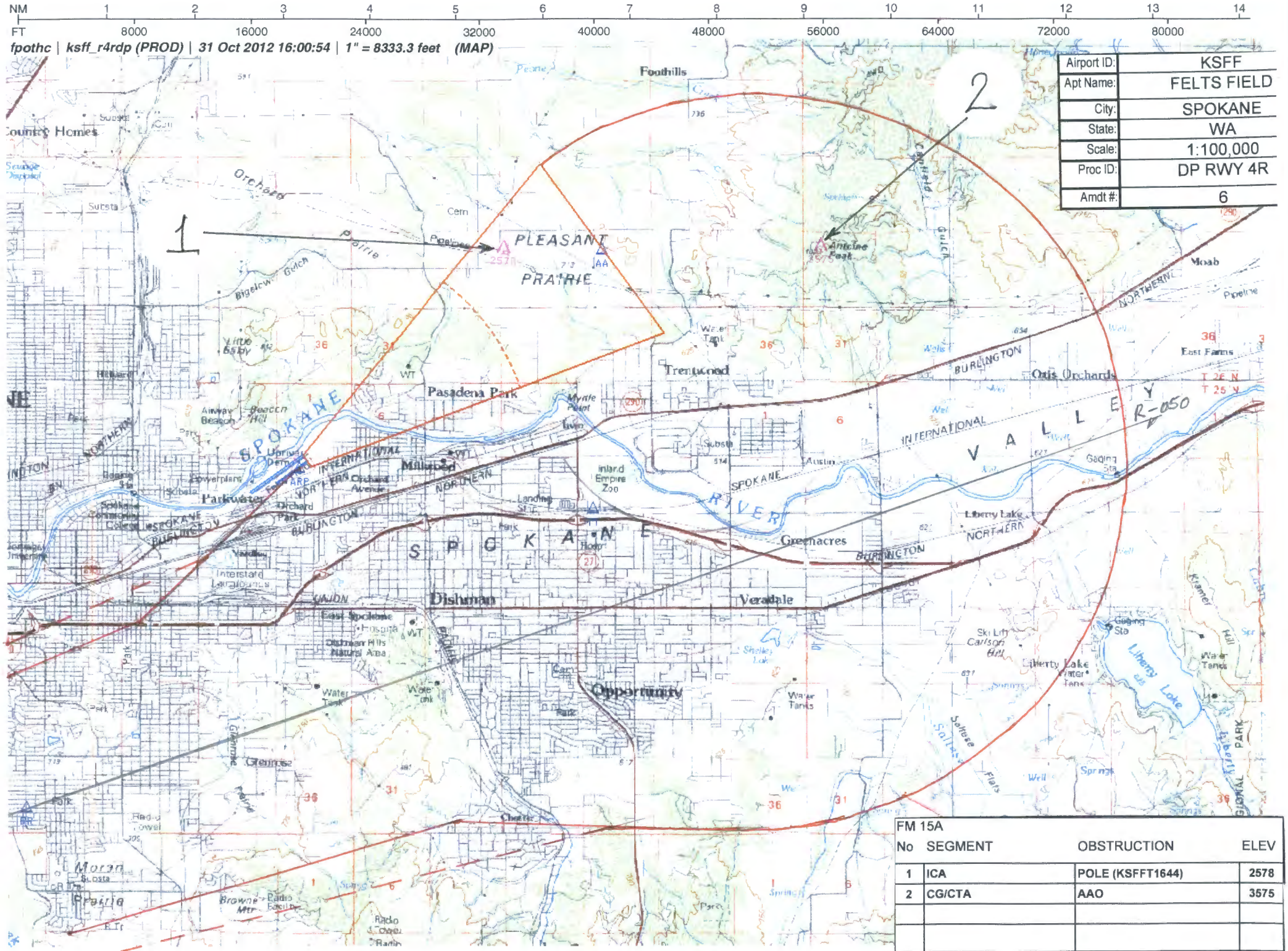

FM 15A			
No	SEGMENT	OBSTRUCTION	ELEV
1	ICA	POLE (KSFFT1644)	2578
2	CG/CTA	AAO	3575

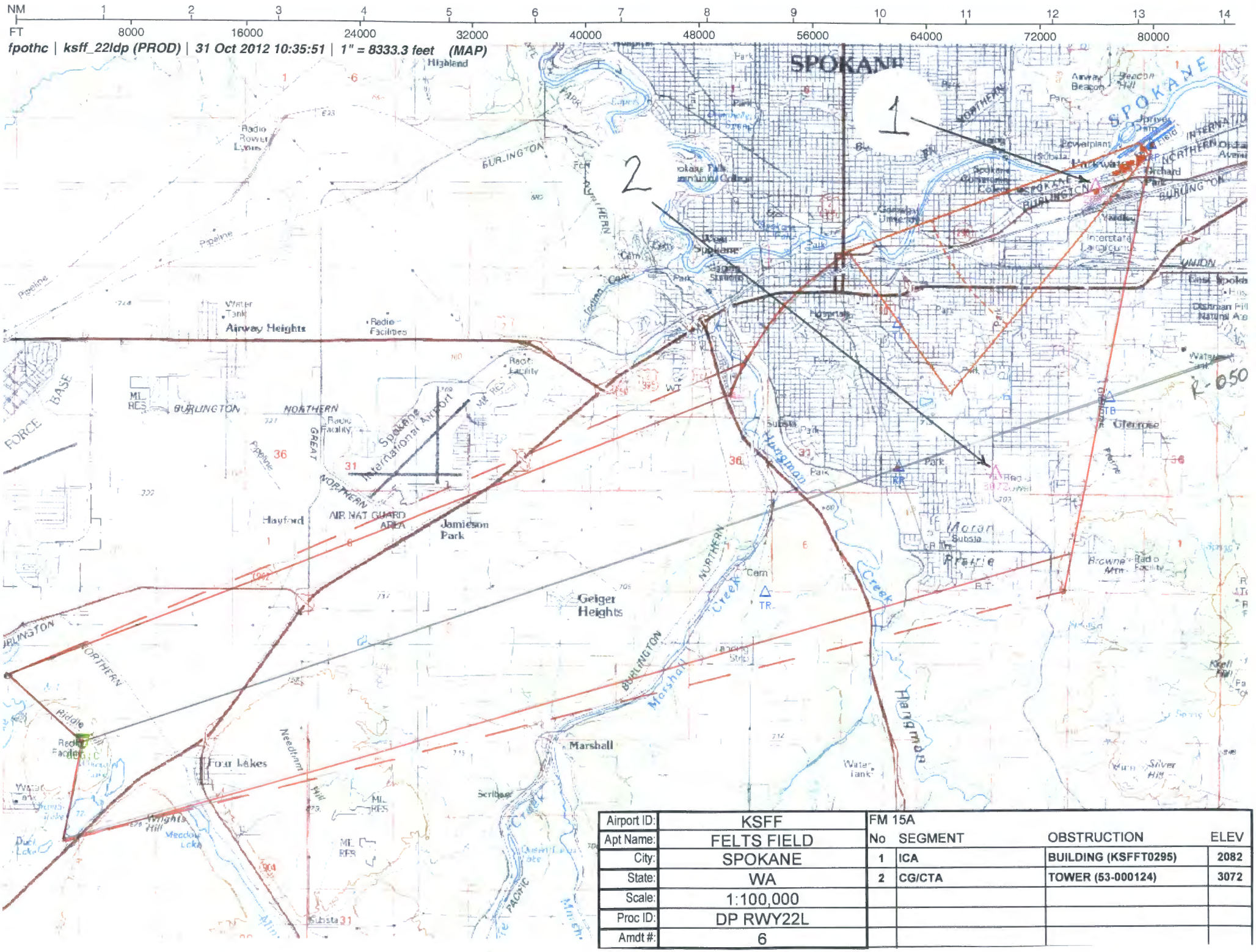

Airport ID:	KSFF
Apt Name:	FELTS FIELD
City:	SPOKANE
State:	WA
Scale:	1:100,000
Proc ID:	DP RWY22L
Amdt #:	6

FM 15A

No	SEGMENT	OBSTRUCTION	ELEV
1	ICA	BUILDING (KSFFT0295)	2082
2	CG/CTA	TOWER (53-000124)	3072

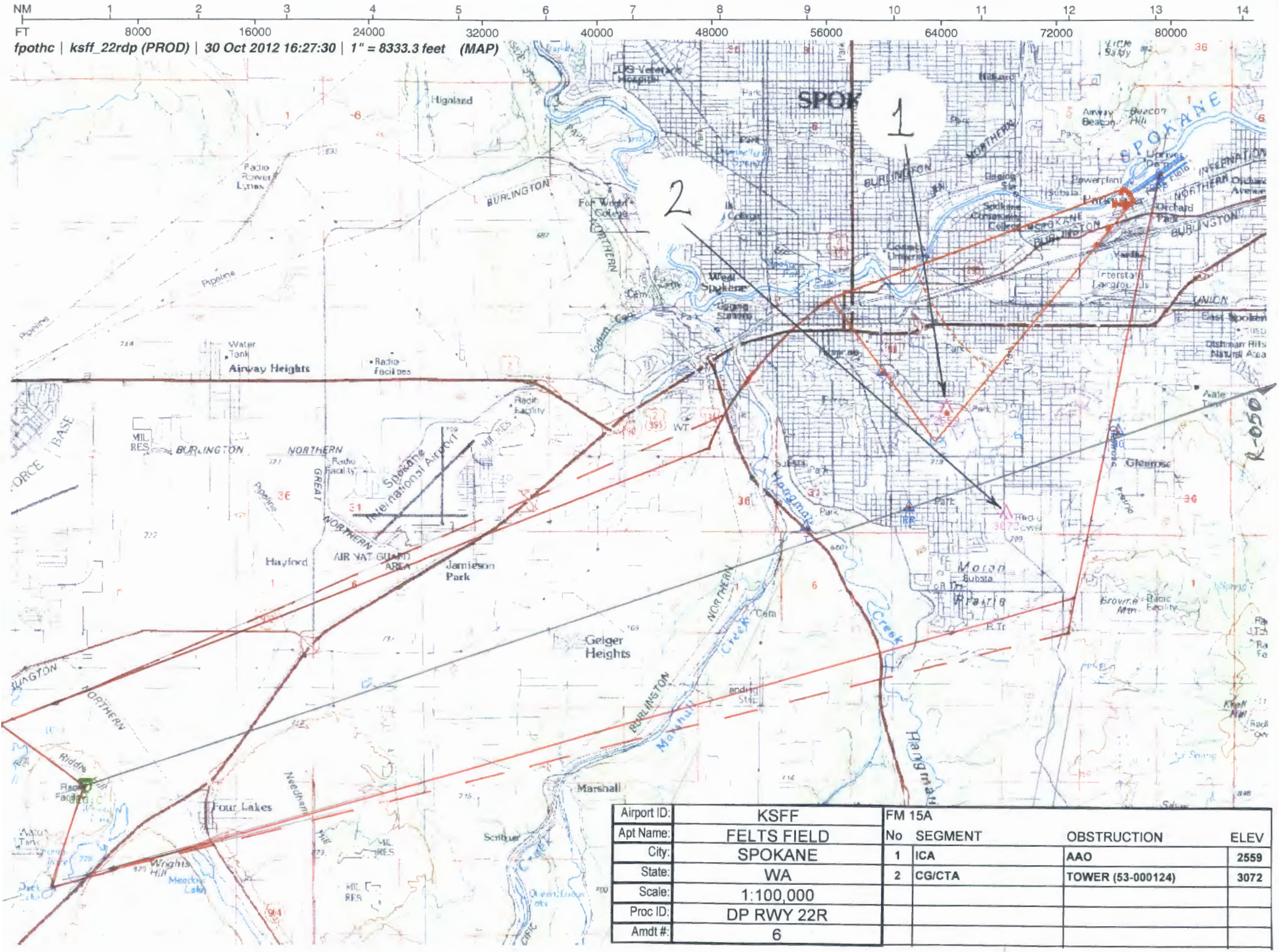

Airport ID:	KSFF
Apt Name:	FELTS FIELD
City:	SPOKANE
State:	WA
Scale:	1:100,000
Proc ID:	DP RWY 22R
Amdt #:	6

FM 15A

No	SEGMENT	OBSTRUCTION	ELEV
1	ICA	AAO	2559
2	CG/CTA	TOWER (53-000124)	3072