NM 7 14 21 28 35 42 49 56 63 70

FT 42000 84000 126000 168000 210000 252000 294000 336000 378000 420000

fpoprg | mco_dep17l (PROD) | 4 Nov 2011 08:59:45 | 1" = 41666.7 feet (MAP)

Airport ID:	**KMCO**
Apt Name:	**ORLANDO INTL**
City:	**ORLANDO**
State:	**FL**
Proc ID:	**DIVERSE RWY 17L**
Amdt #:	**2**

FM 9

No	SEGMENT	OBSTRUCTION	ELEV
		ASC	

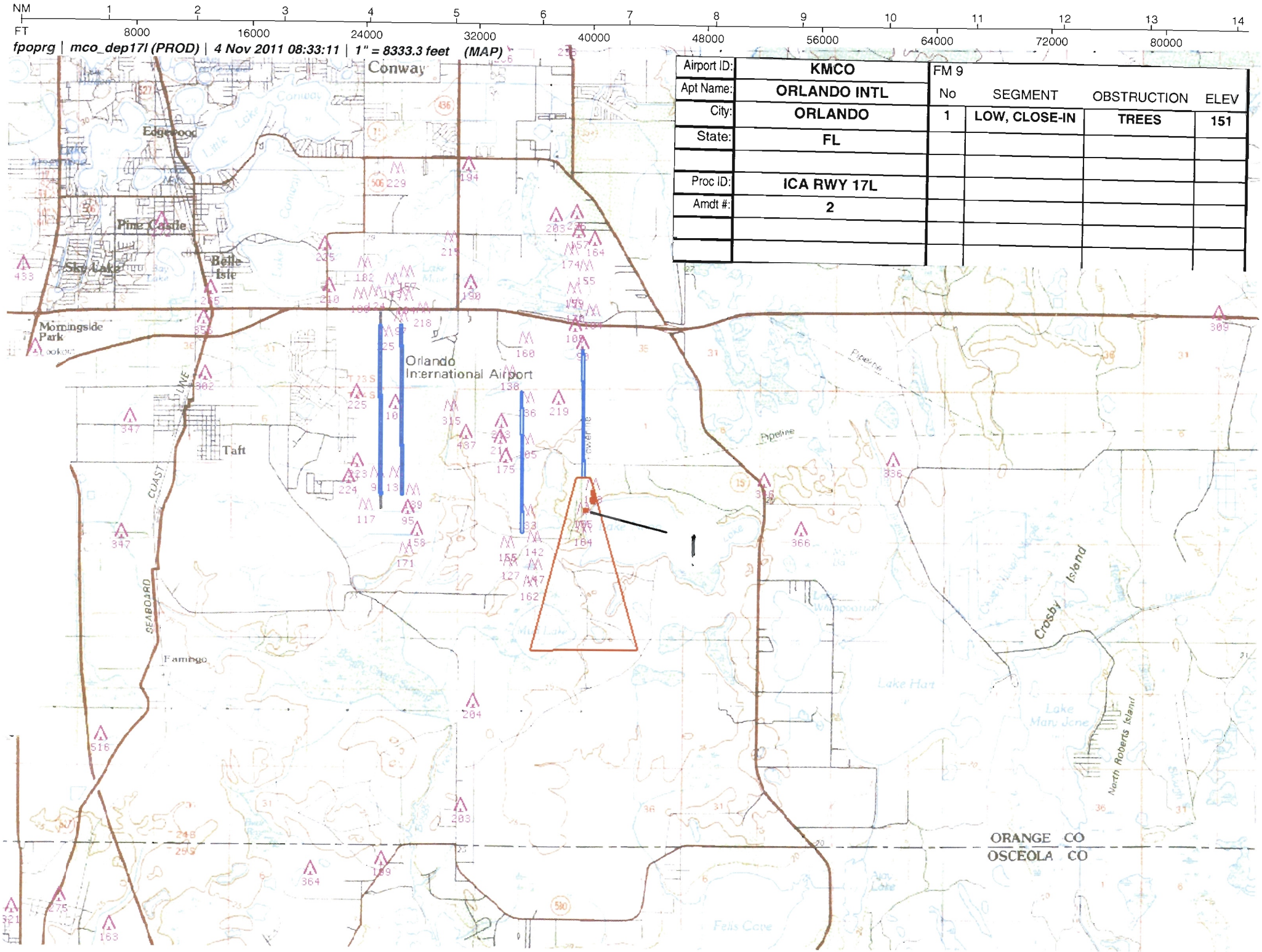
NM 1 2 3 4 5 6 7 8 9 10 11 12 13 14
FT 8000 16000 24000 32000 40000 48000 56000 64000 72000 80000
fpoprg | mco_dep17l (PROD) | 4 Nov 2011 08:33:11 | 1" = 8333.3 feet (MAP)
Airport ID: KMCO
Apt Name: ORLANDO INTL
City: ORLANDO
State: FL
Proc ID: ICA RWY 17L
Amdt #: 2
FM 9
No | SEGMENT | OBSTRUCTION | ELEV
1 | LOW, CLOSE-IN | TREES | 151
Conway
Edgewood
Pine Castle
Sky Lake
Belle Isle
Morningside Park
Orlando International Airport
Taft
SEABOARD COAST LINE
Pipeline
Fambge
Crosby Island
North Roberts Island
Lake Hart
Lake Mary Jane
Fells Cove
ORANGE CO
OSCEOLA CO

NM 7 14 21 28 35 42 49 56 63 70

FT 42000 84000 126000 168000 210000 252000 294000 336000 378000 420000

fpoprg | mco_dep17r (PROD) | 4 Nov 2011 08:47:01 | 1" = 41666.7 feet (MAP)

Airport ID:	KMCO
Apt Name:	ORLANDO INTL
City:	ORLANDO
State:	FL
Proc ID:	DIVERSE RWY 17R
Amdt #:	2

FM 9

No	SEGMENT	OBSTRUCTION	ELEV
		ASC	

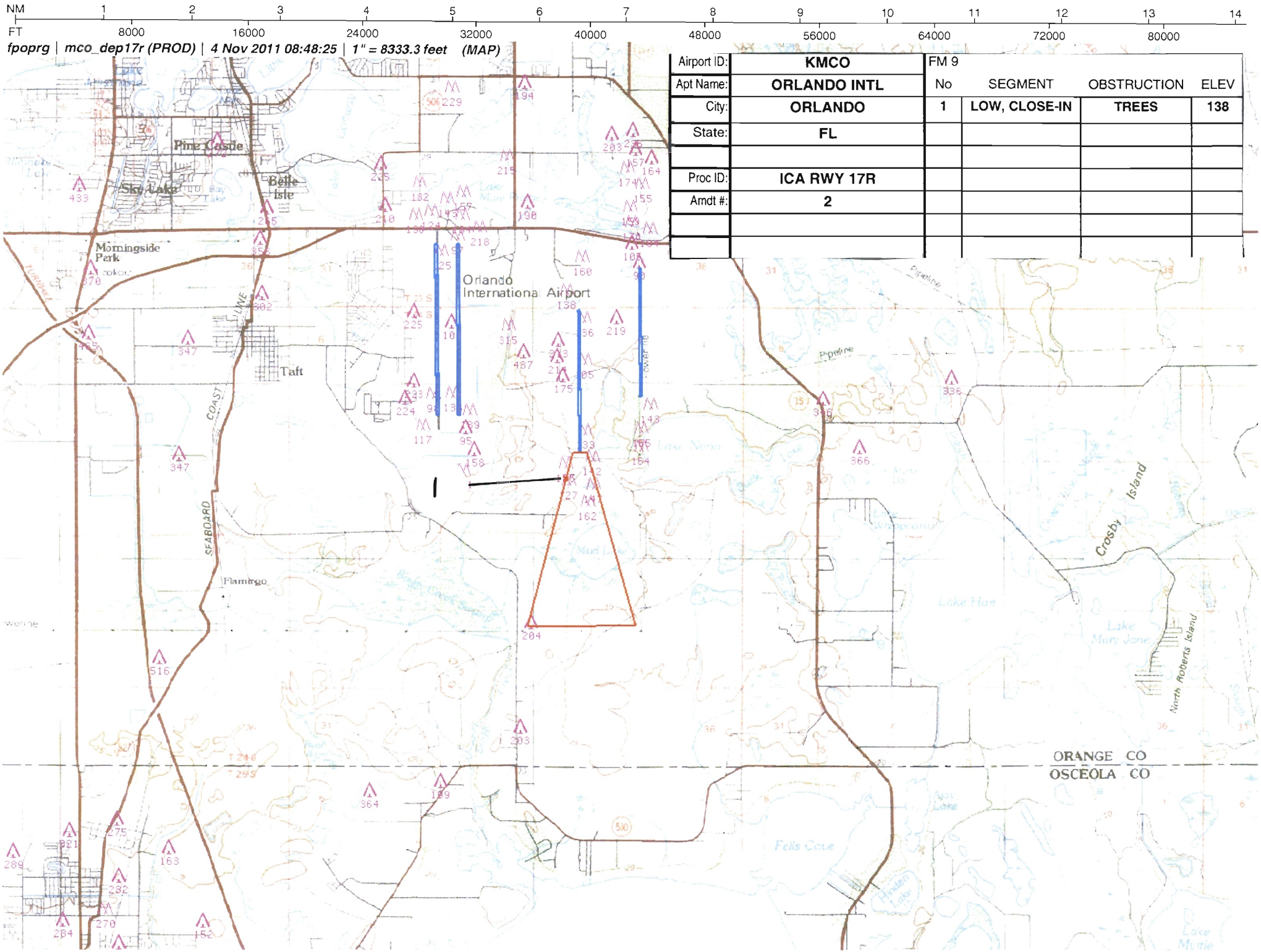
NM 1 2 3 4 5 6 7 8 9 10 11 12 13 14
FT 8000 16000 24000 32000 40000 48000 56000 64000 72000 80000
fpoprg | mco_dep17r (PROD) | 4 Nov 2011 08:48:25 | 1" = 8333.3 feet (MAP)
Airport ID: KMCO
Apt Name: ORLANDO INTL
City: ORLANDO
State: FL
Proc ID: ICA RWY 17R
Amdt #: 2
FM 9
No SEGMENT OBSTRUCTION ELEV
1 LOW, CLOSE-IN TREES 138
Pine Castle
Sky Lake
Belle Isle
Mornings ide Park
Orlando International Airport
Taft
COAST LINE
SEABOARD
Flamingo
Crosby Island
North Roberts Island
Lake Mary Jane
Lake Nona
Fells Cove
ORANGE CO
OSCEOLA CO

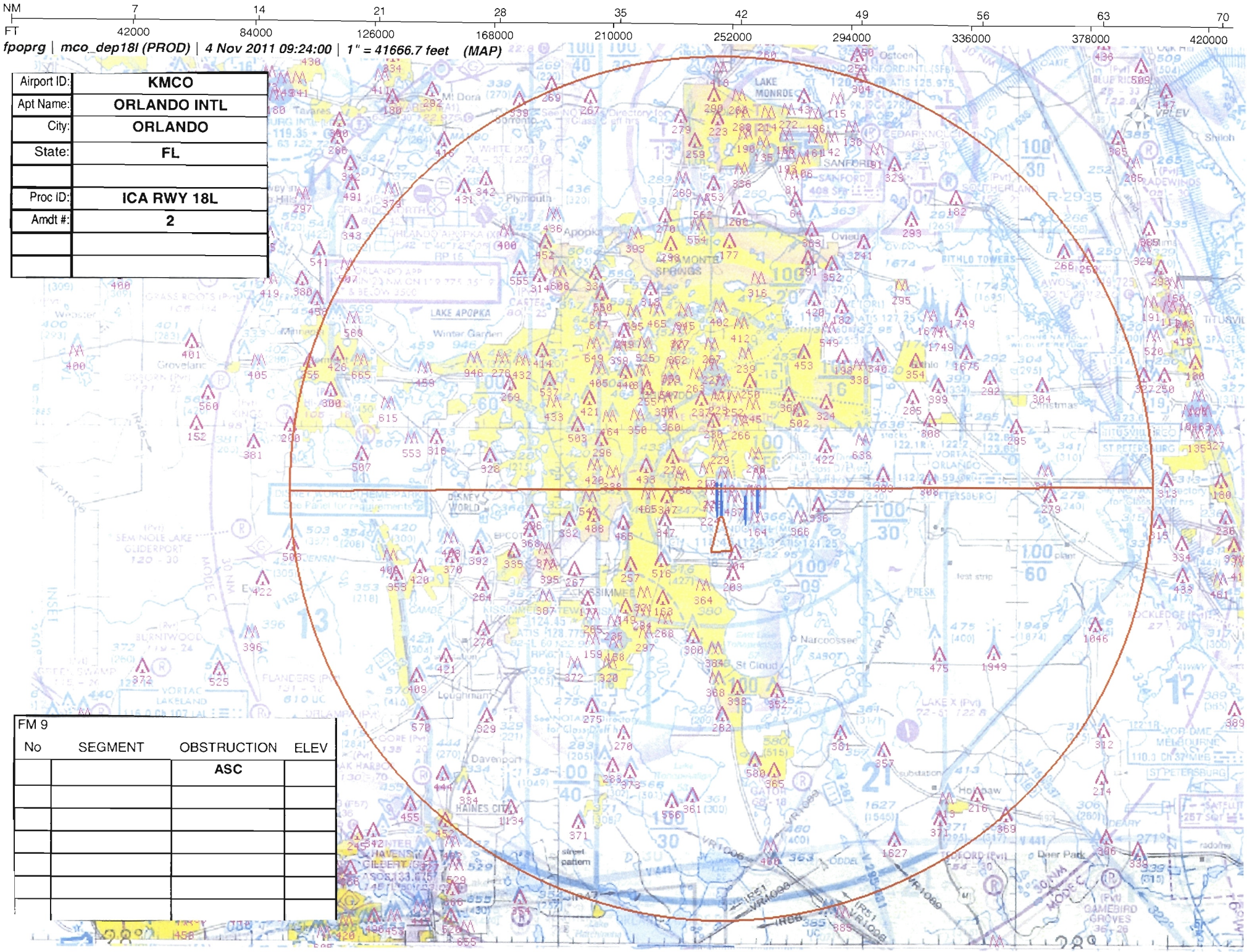
NM 7 14 21 28 35 42 49 56 63 70
FT 42000 84000 126000 168000 210000 252000 294000 336000 378000 420000
fpoprg | mco_dep18l (PROD) | 4 Nov 2011 09:24:00 | 1" = 41666.7 feet (MAP)
Airport ID: KMCO
Apt Name: ORLANDO INTL
City: ORLANDO
State: FL
Proc ID: ICA RWY 18L
Amdt #: 2
FM 9
No SEGMENT OBSTRUCTION ELEV
ASC

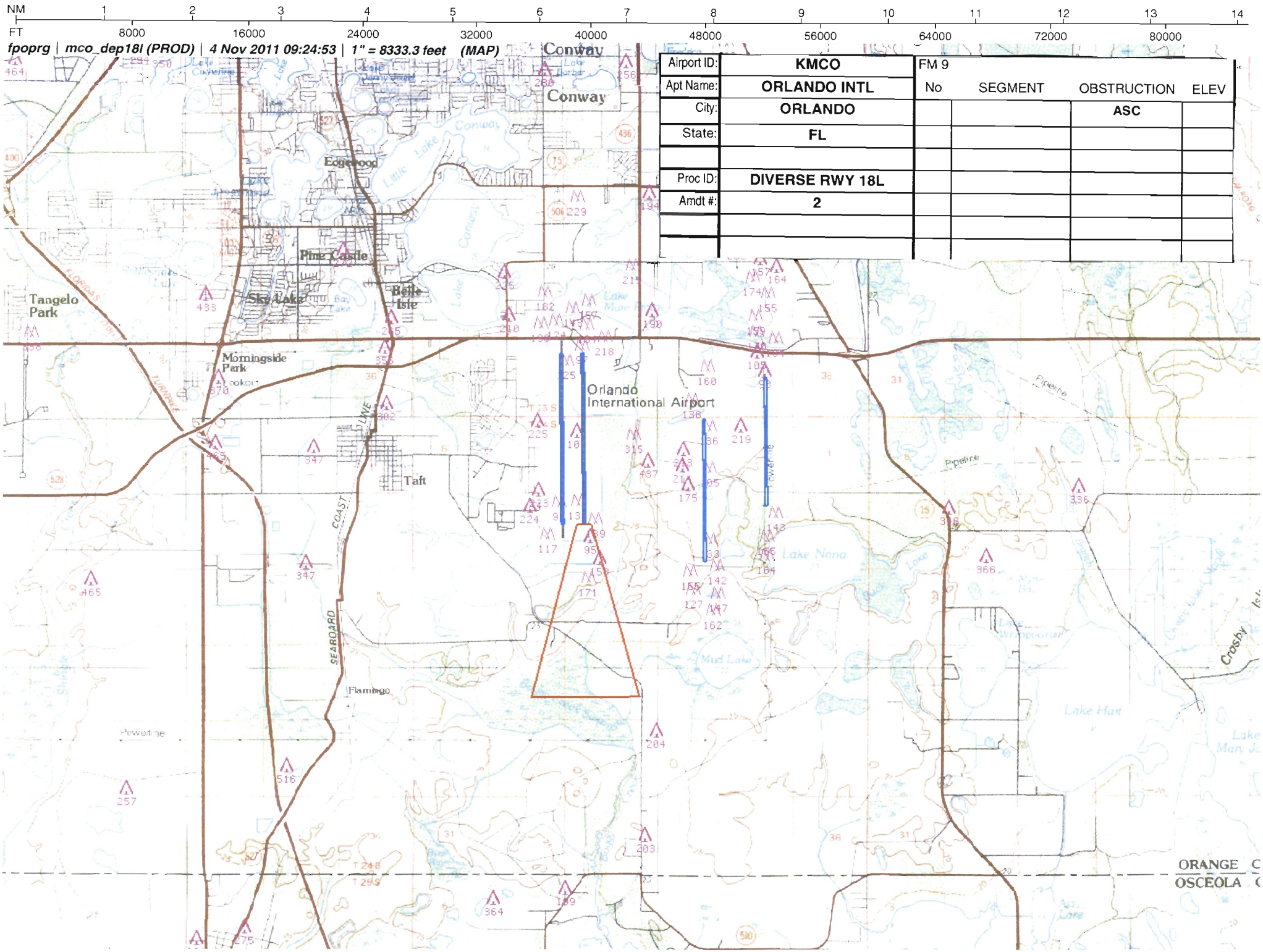
NM 1 2 3 4 5 6 7 8 9 10 11 12 13 14
FT 8000 16000 24000 32000 40000 48000 56000 64000 72000 80000
fpoprg | mco_dep18l (PROD) | 4 Nov 2011 09:24:53 | 1" = 8333.3 feet (MAP)
Airport ID: KMCO
Apt Name: ORLANDO INTL
City: ORLANDO
State: FL
Proc ID: DIVERSE RWY 18L
Amdt #: 2
FM 9
No SEGMENT OBSTRUCTION ELEV
ASC
Conway
Edgewood
Pine Castle
Sky Lake
Belle Isle
Tangelo Park
Mornings ide Park
Orlando International Airport
Taft
Lake Nona
Mud Lake
Lake Hart
Flamingo
SEABOARD COAST LINE
Powerline
Pipeline
Crosby
ORANGE C
OSCEOLA C

NM 7 14 21 28 35 42 49 56 63 70

FT 42000 84000 126000 168000 210000 252000 294000 336000 378000 420000

fpoprg | mco_dep18r (PROD) | 4 Nov 2011 09:16:54 | 1" = 41750.1 feet (MAP)

Airport ID:	KMCO
Apt Name:	ORLANDO INTL
City:	ORLANDO
State:	FL
Proc ID:	DIVERSE RWY 18R
Amdt #:	2

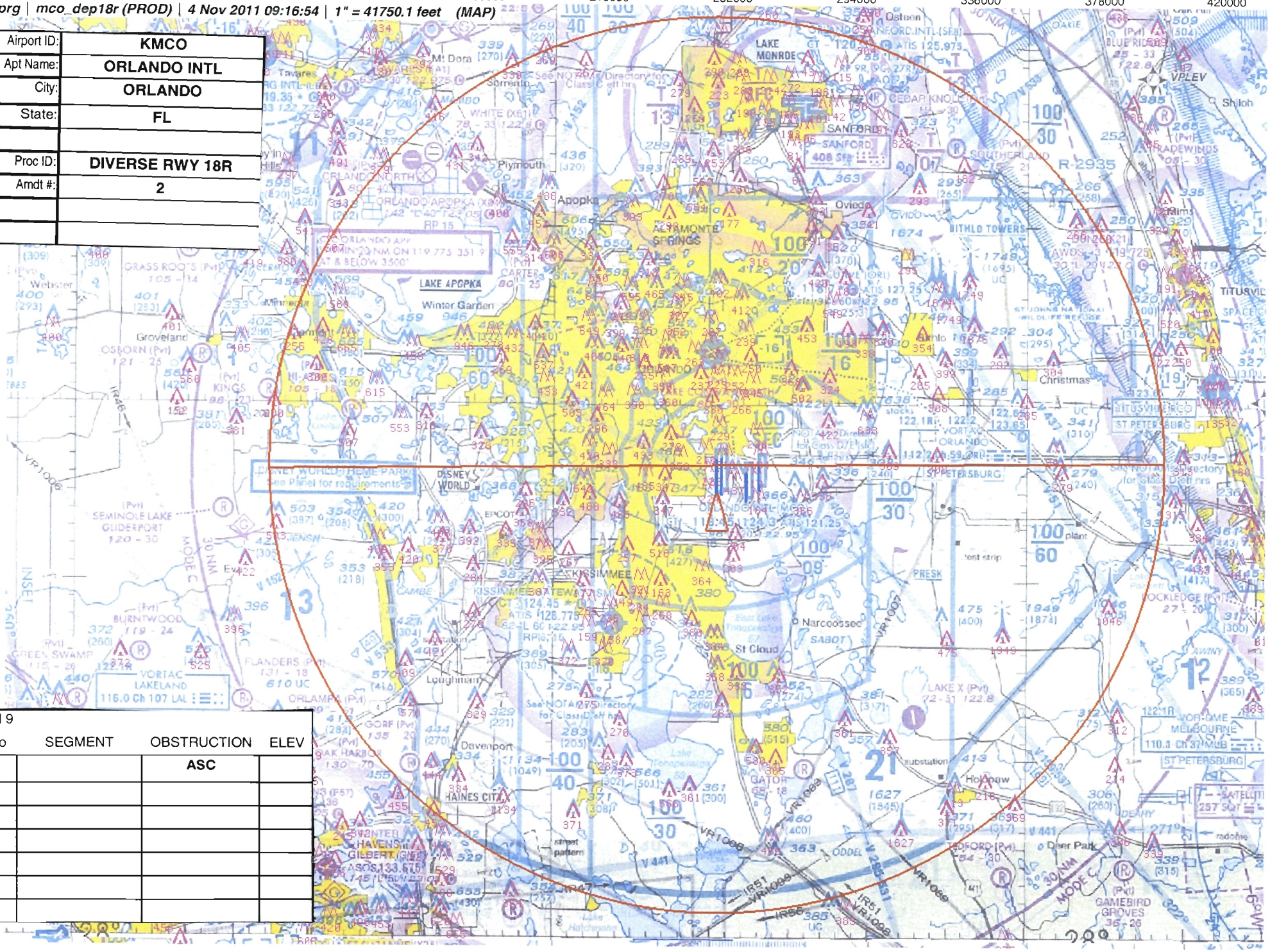

FM 9

No	SEGMENT	OBSTRUCTION	ELEV
		ASC	

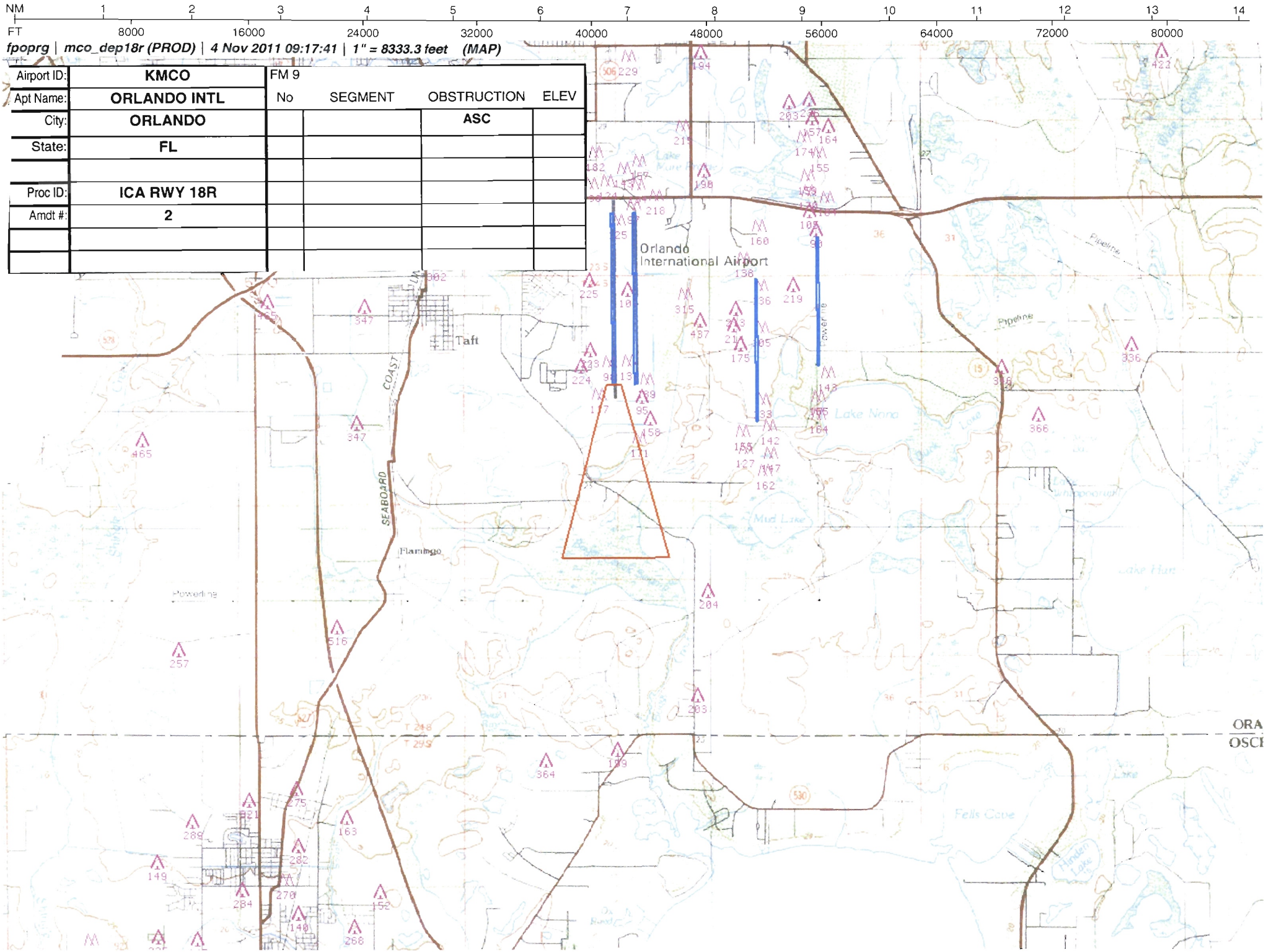
NM 1 2 3 4 5 6 7 8 9 10 11 12 13 14
FT 8000 16000 24000 32000 40000 48000 56000 64000 72000 80000
fpoprg | mco_dep18r (PROD) | 4 Nov 2011 09:17:41 | 1" = 8333.3 feet (MAP)
Airport ID: KMCO
Apt Name: ORLANDO INTL
City: ORLANDO
State: FL
Proc ID: ICA RWY 18R
Amdt #: 2
FM 9
No SEGMENT OBSTRUCTION ELEV
ASC
Orlando International Airport
Taft
Flamingo
SEABOARD COAST
Pipeline
Powerline
Lake Nona
Mud Lake
Fells Cove
ORA
OSCI

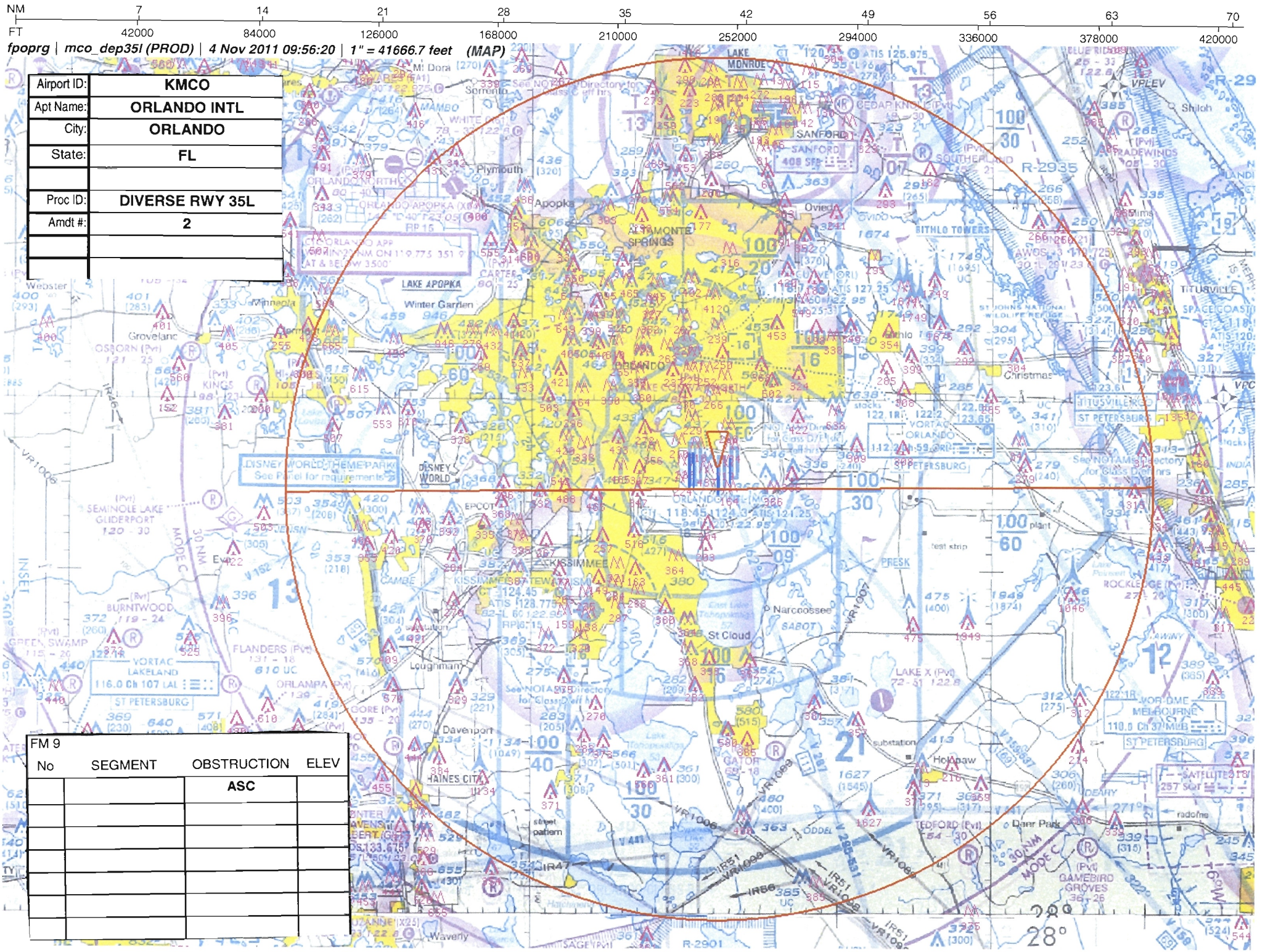

Airport ID:	KMCO
Apt Name:	ORLANDO INTL
City:	ORLANDO
State:	FL
Proc ID:	DIVERSE RWY 35L
Amdt #:	2

FM 9

No	SEGMENT	OBSTRUCTION	ELEV
		ASC	

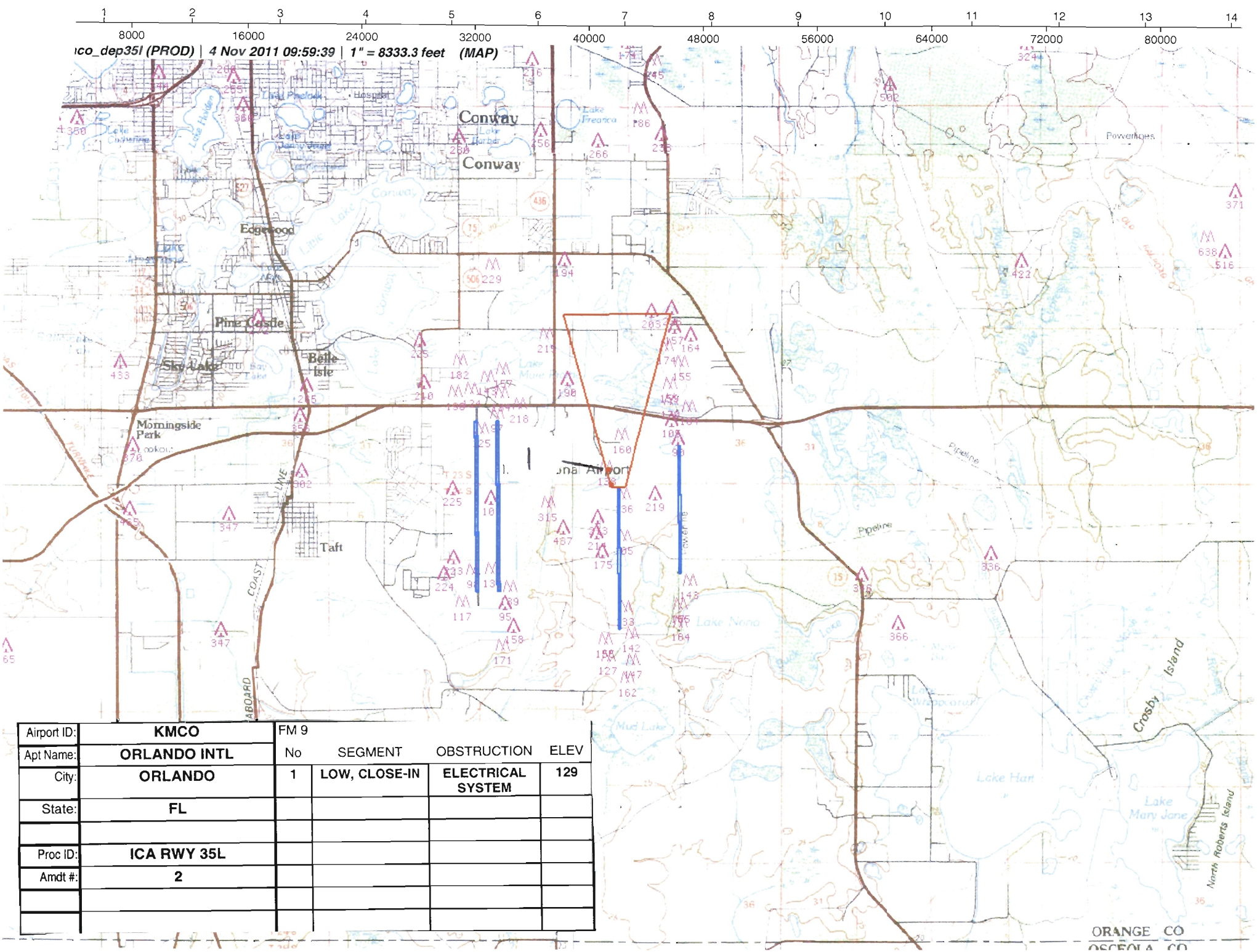

Airport ID:	KMCO	FM 9			
Apt Name:	ORLANDO INTL	No	SEGMENT	OBSTRUCTION	ELEV
City:	ORLANDO	1	LOW, CLOSE-IN	ELECTRICAL SYSTEM	129
State:	FL				
Proc ID:	ICA RWY 35L				
Amdt #:	2				

NM 7 14 21 28 35 42 49 56 63 70

FT 42000 84000 126000 168000 210000 252000 294000 336000 378000 420000

fpoprg | mco_dep35r (PROD) | 4 Nov 2011 10:08:28 | 1" = 41666.7 feet (MAP)

Airport ID:	KMCO
Apt Name:	ORLANDO INTL
City:	ORLANDO
State:	FL
Proc ID:	DIVERSE RWY 35R
Amdt #:	2

FM 9

No	SEGMENT	OBSTRUCTION	ELEV
		ASC	

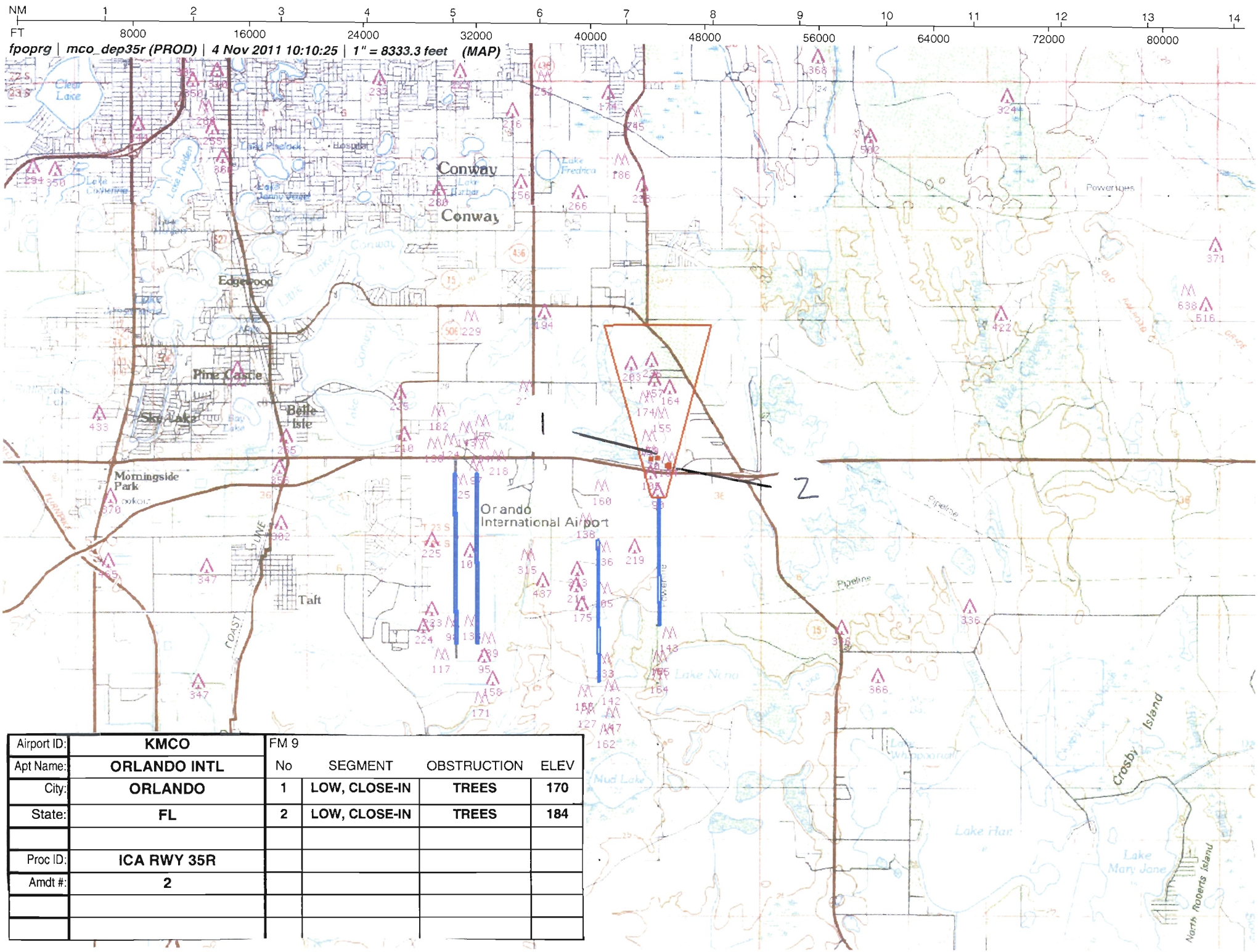

Airport ID:	KMCO
Apt Name:	ORLANDO INTL
City:	ORLANDO
State:	FL
Proc ID:	ICA RWY 35R
Amdt #:	2

FM 9

No	SEGMENT	OBSTRUCTION	ELEV
1	LOW, CLOSE-IN	TREES	170
2	LOW, CLOSE-IN	TREES	184

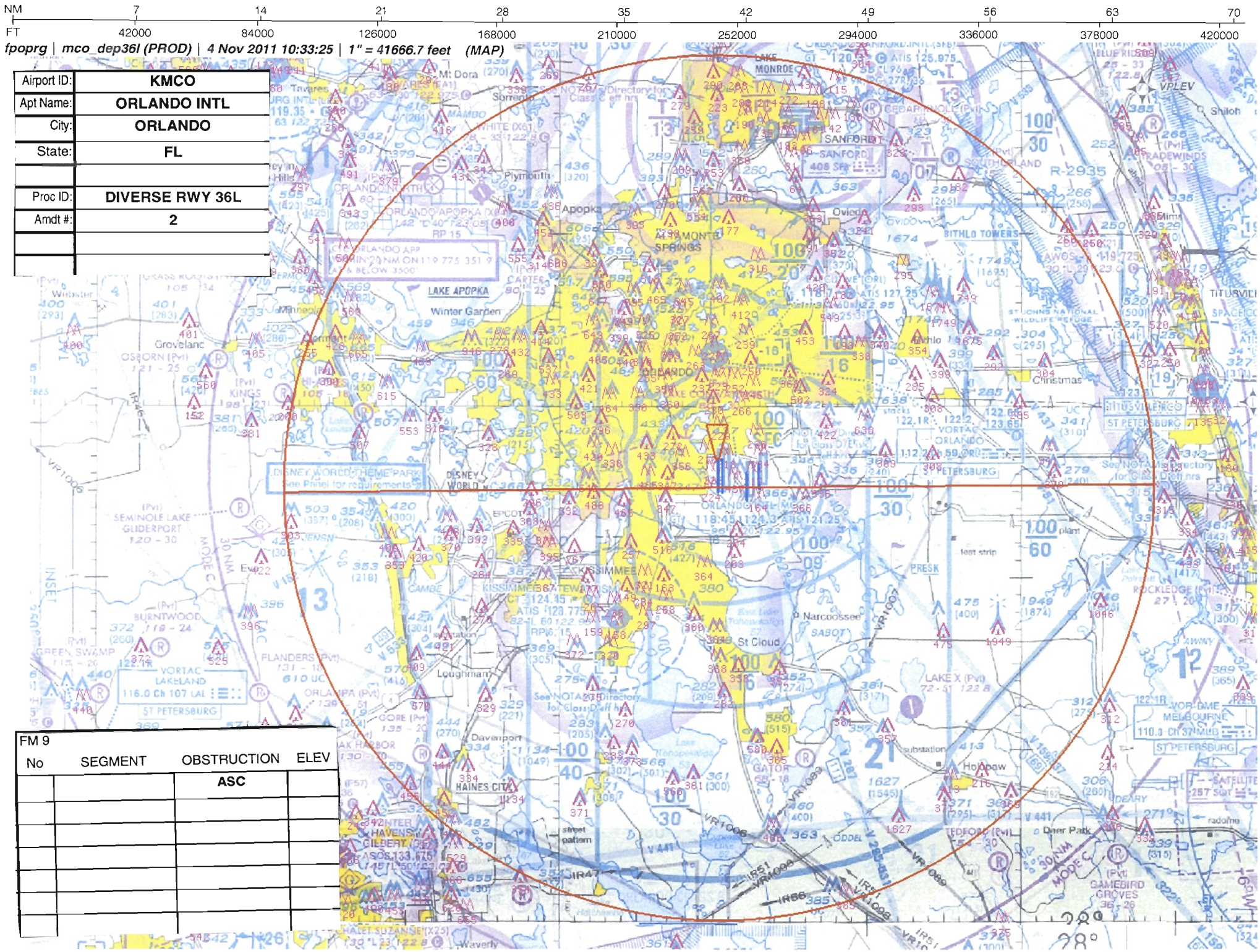

Airport ID:	KMCO
Apt Name:	ORLANDO INTL
City:	ORLANDO
State:	FL
Proc ID:	DIVERSE RWY 36L
Amdt #:	2

FM 9

No	SEGMENT	OBSTRUCTION	ELEV
		ASC	

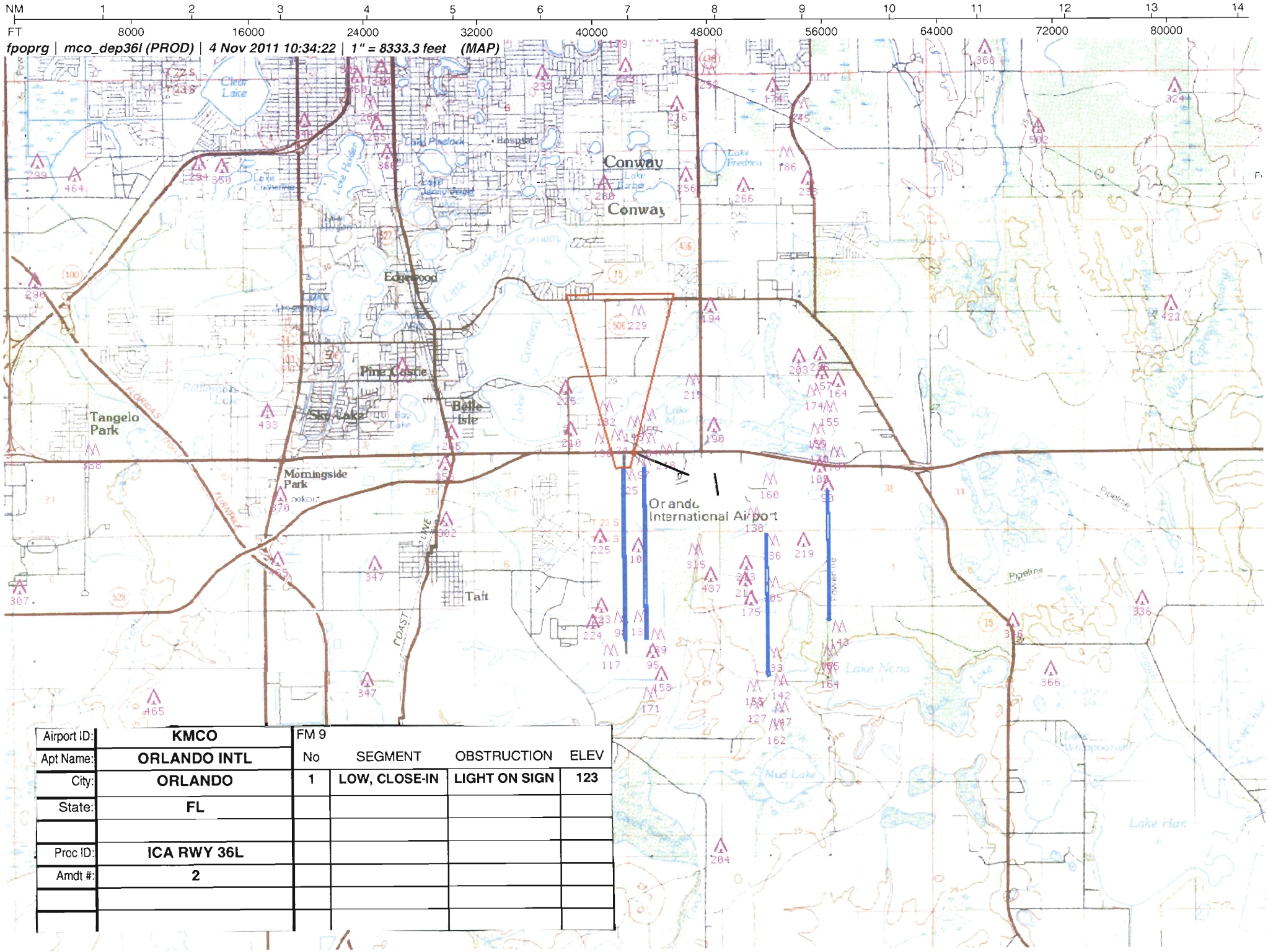

Airport ID:	KMCO	FM 9			
Apt Name:	ORLANDO INTL	No	SEGMENT	OBSTRUCTION	ELEV
City:	ORLANDO	1	LOW, CLOSE-IN	LIGHT ON SIGN	123
State:	FL				
Proc ID:	ICA RWY 36L				
Amdt #:	2				

NM 7 14 21 28 35 42 49 56 63 70

FT 42000 84000 126000 168000 210000 252000 294000 336000 378000 420000

fpoprg | mco_dep36r (PROD) | 4 Nov 2011 10:47:23 | 1" = 41666.7 feet (MAP)

Airport ID:	**KMCO**
Apt Name:	**ORLANDO INTL**
City:	**ORLANDO**
State:	**FL**
Proc ID:	**DIVERSE RWY 36R**
Amdt #:	**2**

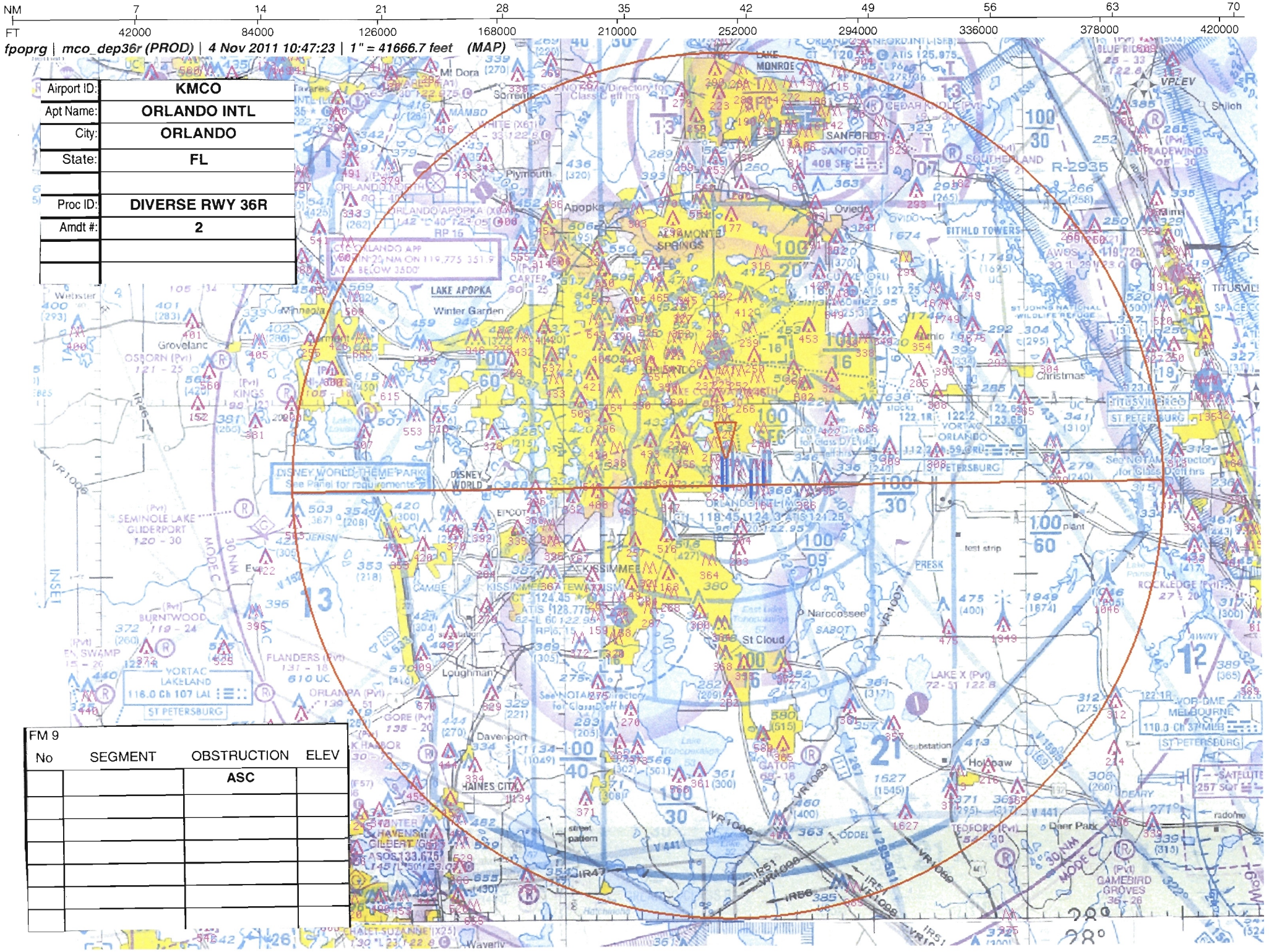

FM 9

No	SEGMENT	OBSTRUCTION	ELEV
		ASC	

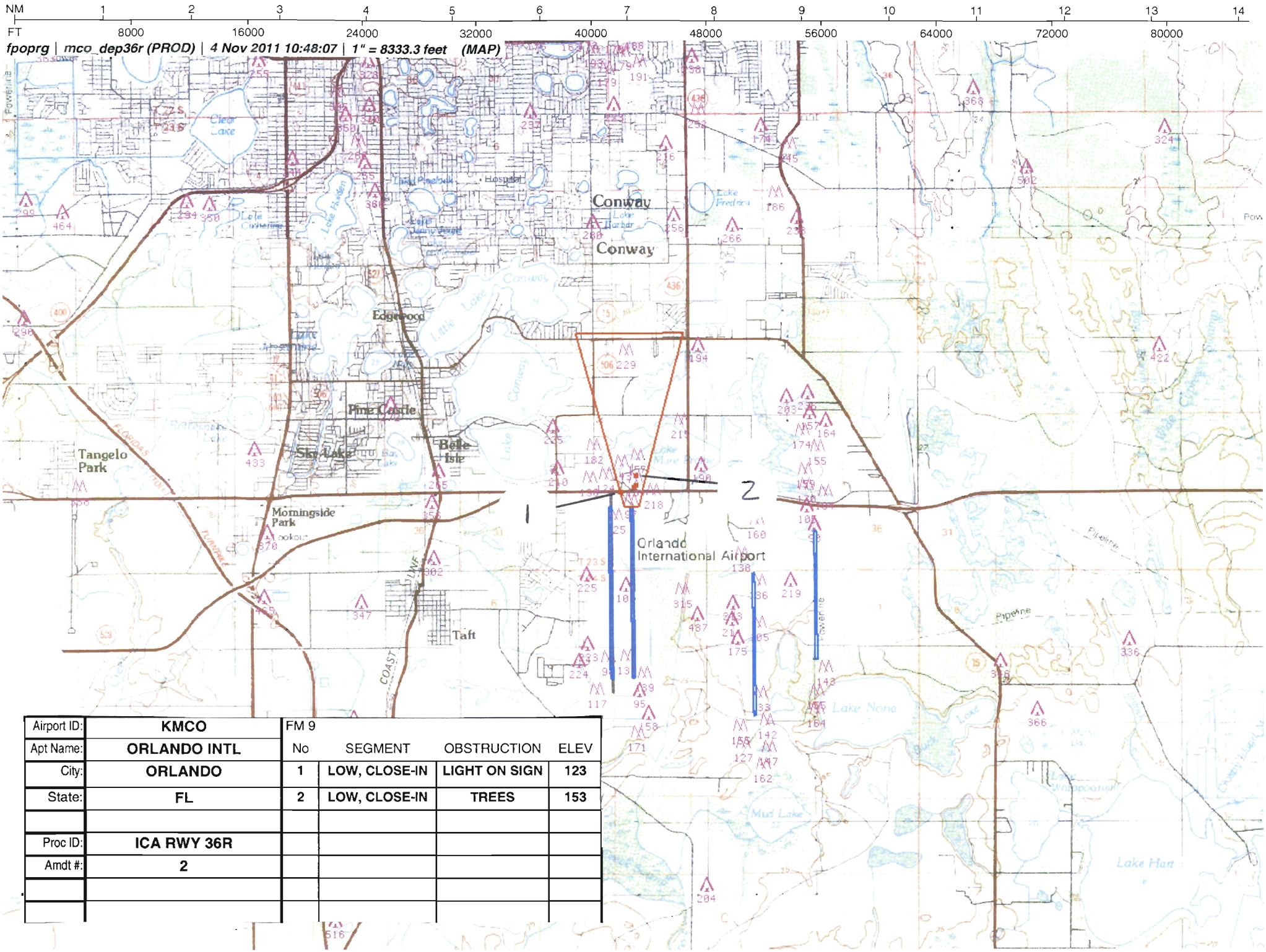

Airport ID:	KMCO
Apt Name:	ORLANDO INTL
City:	ORLANDO
State:	FL
Proc ID:	ICA RWY 36R
Amdt #:	2

FM 9

No	SEGMENT	OBSTRUCTION	ELEV
1	LOW, CLOSE-IN	LIGHT ON SIGN	123
2	LOW, CLOSE-IN	TREES	153