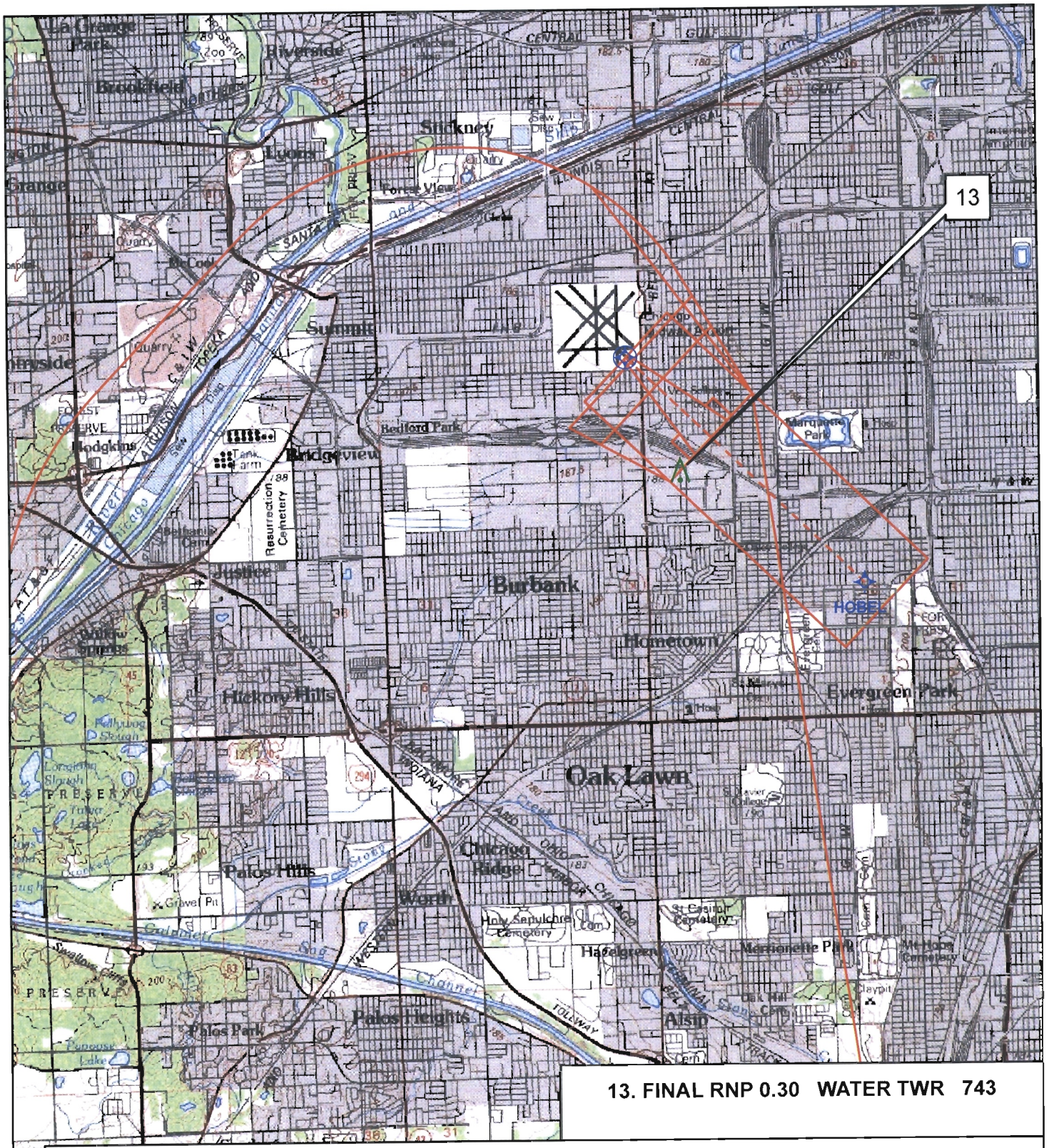

13. FINAL RNP 0.30 WATER TWR 743

RNAV (RNP) Y RWY 31C Flight Inspection Map

User ID: SPeterson
User Name: Stephen Peterson
Organization: FAA
Proc. Name: RNAV (RNP) Y RWY 31C
Last Modified Date: 15:46:41 08-Feb-2013

Date/Time: 07:55:28 11-Feb-2013
Projection: Transverse Mercator
Scale: 1 = 100,000

0 1,250 2,500 3,750 Meters

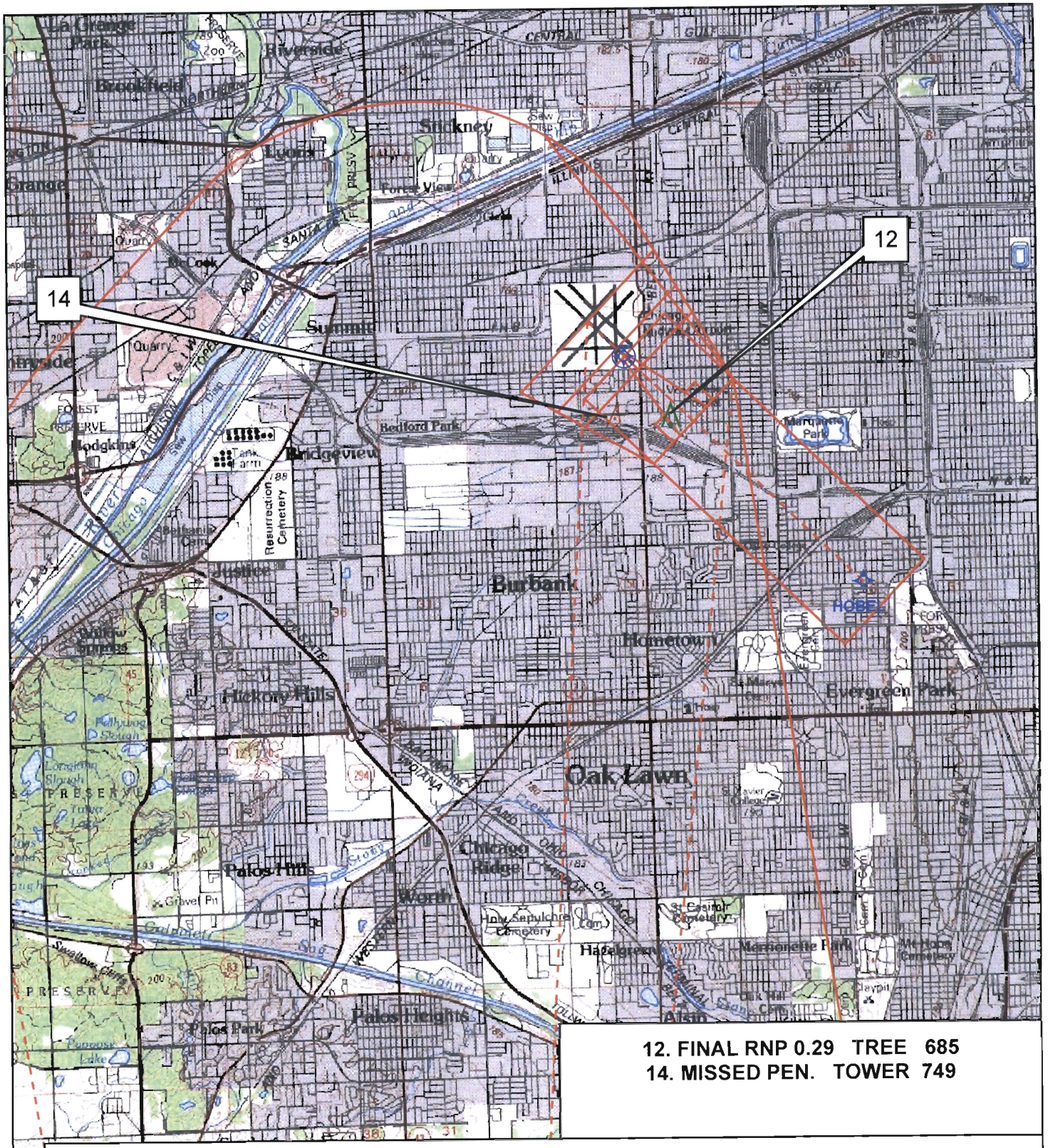

12. FINAL RNP 0.29 TREE 685
14. MISSED PEN. TOWER 749

RNAV (RNP) Y RWY 31C Flight Inspection Map

User ID: SPeterson
User Name: Stephen Peterson
Organization: FAA
Proc. Name: RNAV (RNP) Y RWY 31C
Last Modified Date: 15:46:41 08-Feb-2013

Date/Time: 08:00:31 11-Feb-2013
Projection: Transverse Mercator
Scale: 1 = 100,000

0 1,250 2,500 3,750 Meters

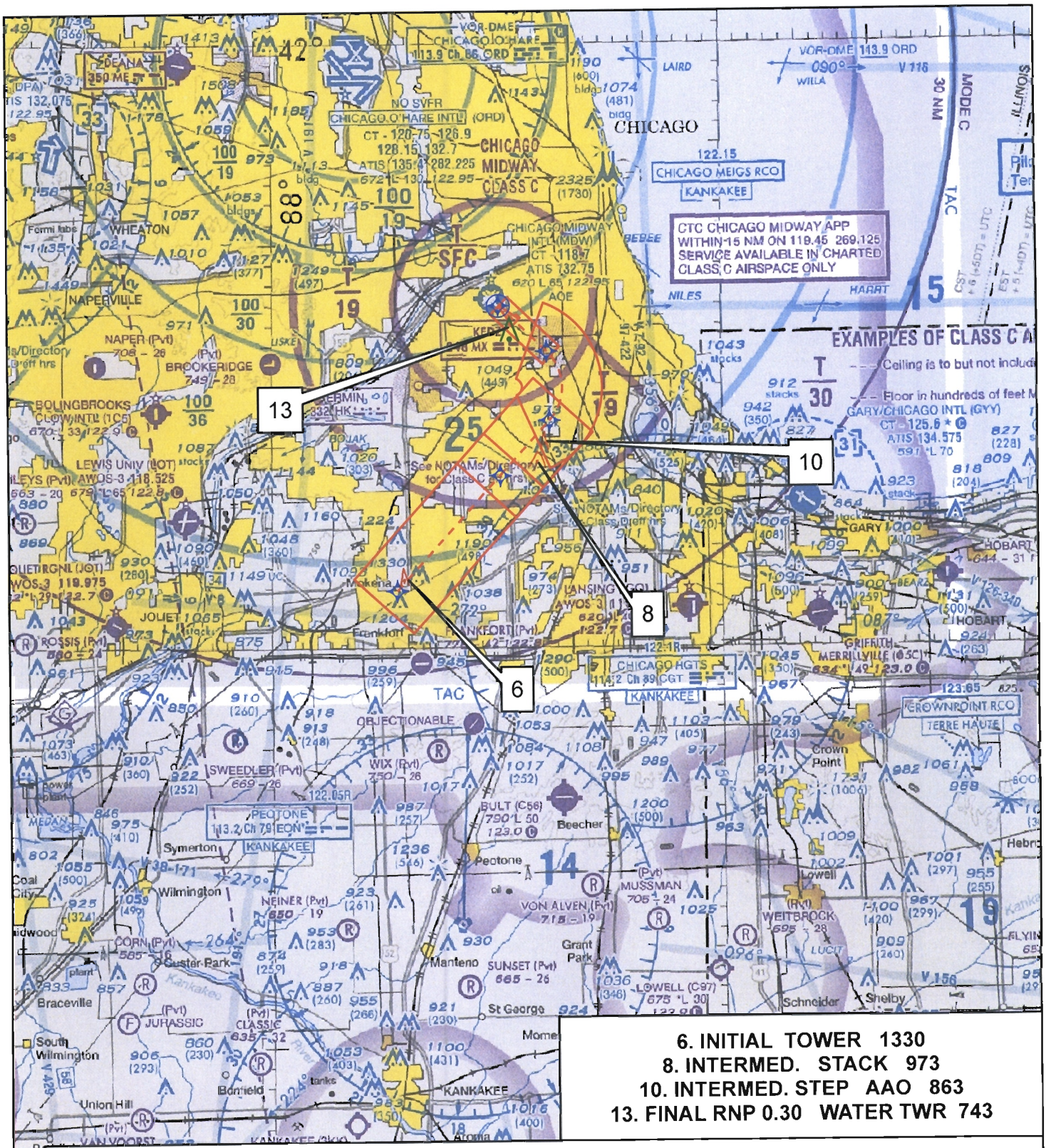

RNAV (RNP) Y RWY 31C Flight Inspection Map

User ID: SPeterson
User Name: Stephen Peterson
Organization: FAA
Proc. Name: RNAV (RNP) Y RWY 31C
Last Modified Date: 08:08:10 11-Feb-2013

Date/Time: 08:11:34 11-Feb-2013
Projection: Transverse Mercator
Scale: 1 = 500,000

0 7,000 14,000 21,000 Meters

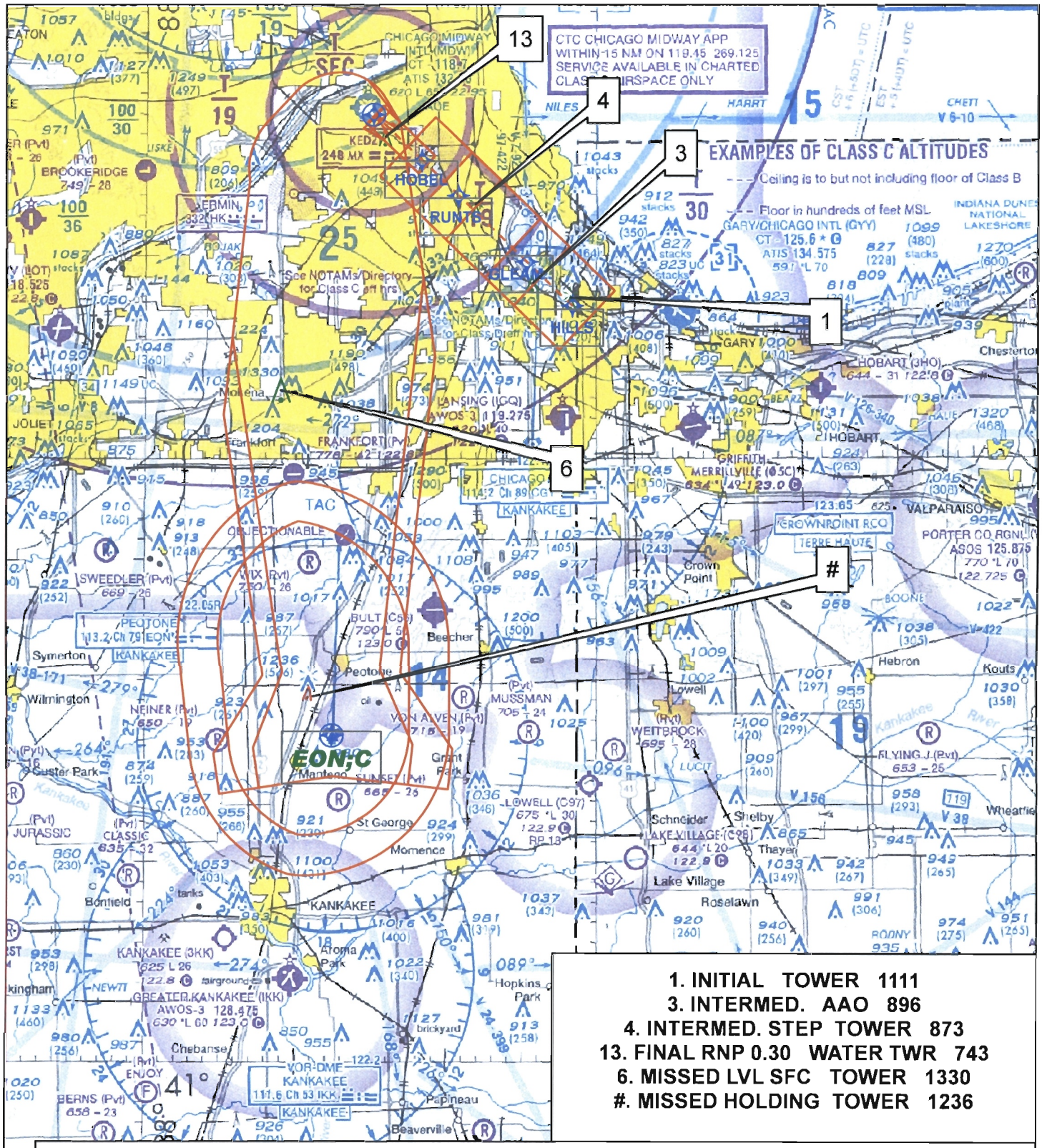

1. INITIAL TOWER 1111
3. INTERMED. AAO 896
4. INTERMED. STEP TOWER 873
13. FINAL RNP 0.30 WATER TWR 743
6. MISSED LVL SFC TOWER 1330
#. MISSED HOLDING TOWER 1236

RNAV (RNP) Y RWY 31C Flight Inspection Map

User ID: SPeterson
User Name: Stephen Peterson
Organization: FAA
Proc. Name: RNAV (RNP) Y RWY 31C
Last Modified Date: 10:00:04 12-Feb-2013

Date/Time: 10:45:26 28-Feb-2013
Projection: Transverse Mercator
Scale: 1 = 500,000

0 6,500 13,000 19,500 Meters