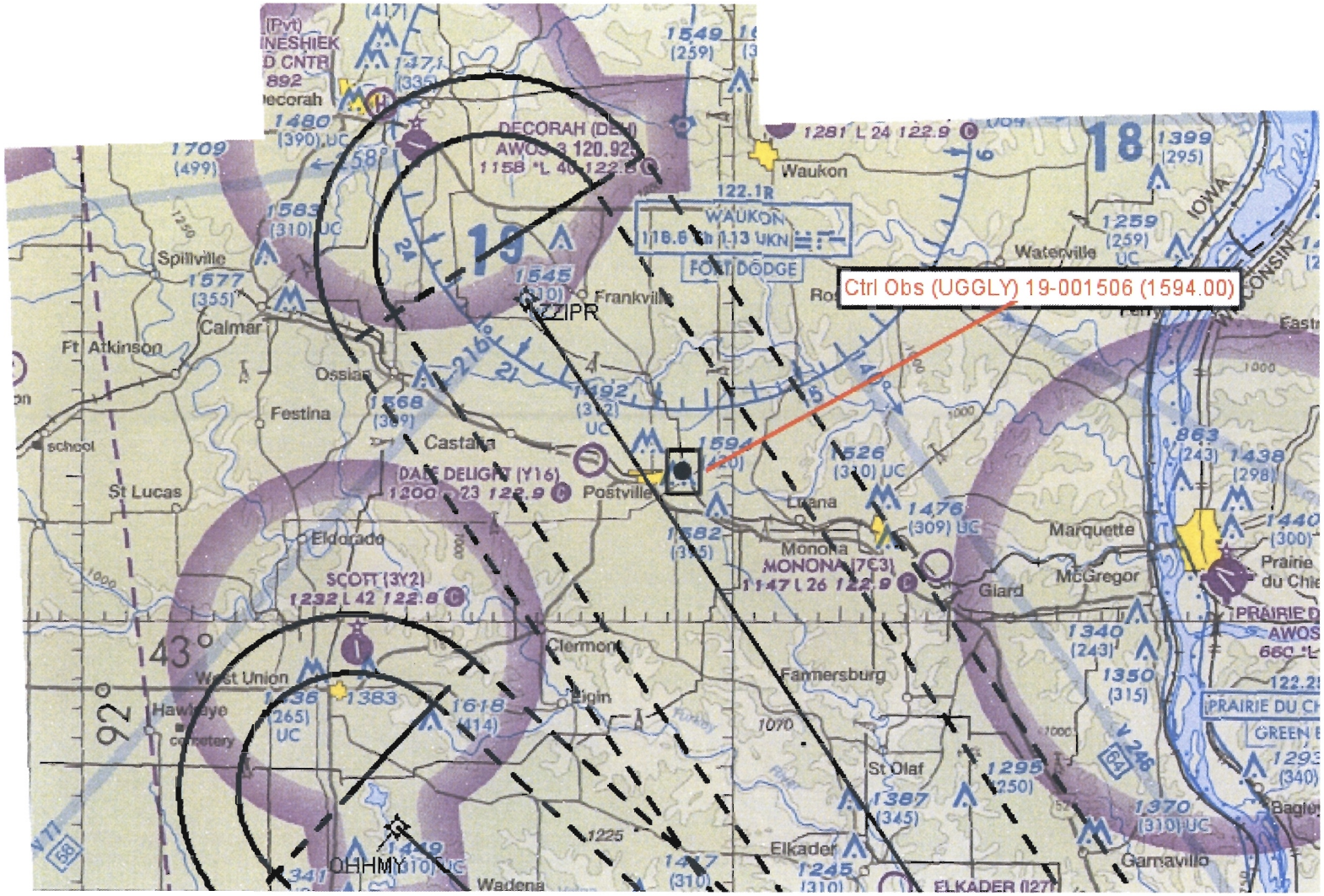

ENDEE RNAV

Generated by: TARGETS: 5.0.1; WGS84: 1.1.6; Common RS: 1.2.0; RNAV STAR RS: 1.2.0 RNP AR RS: 1.1.2

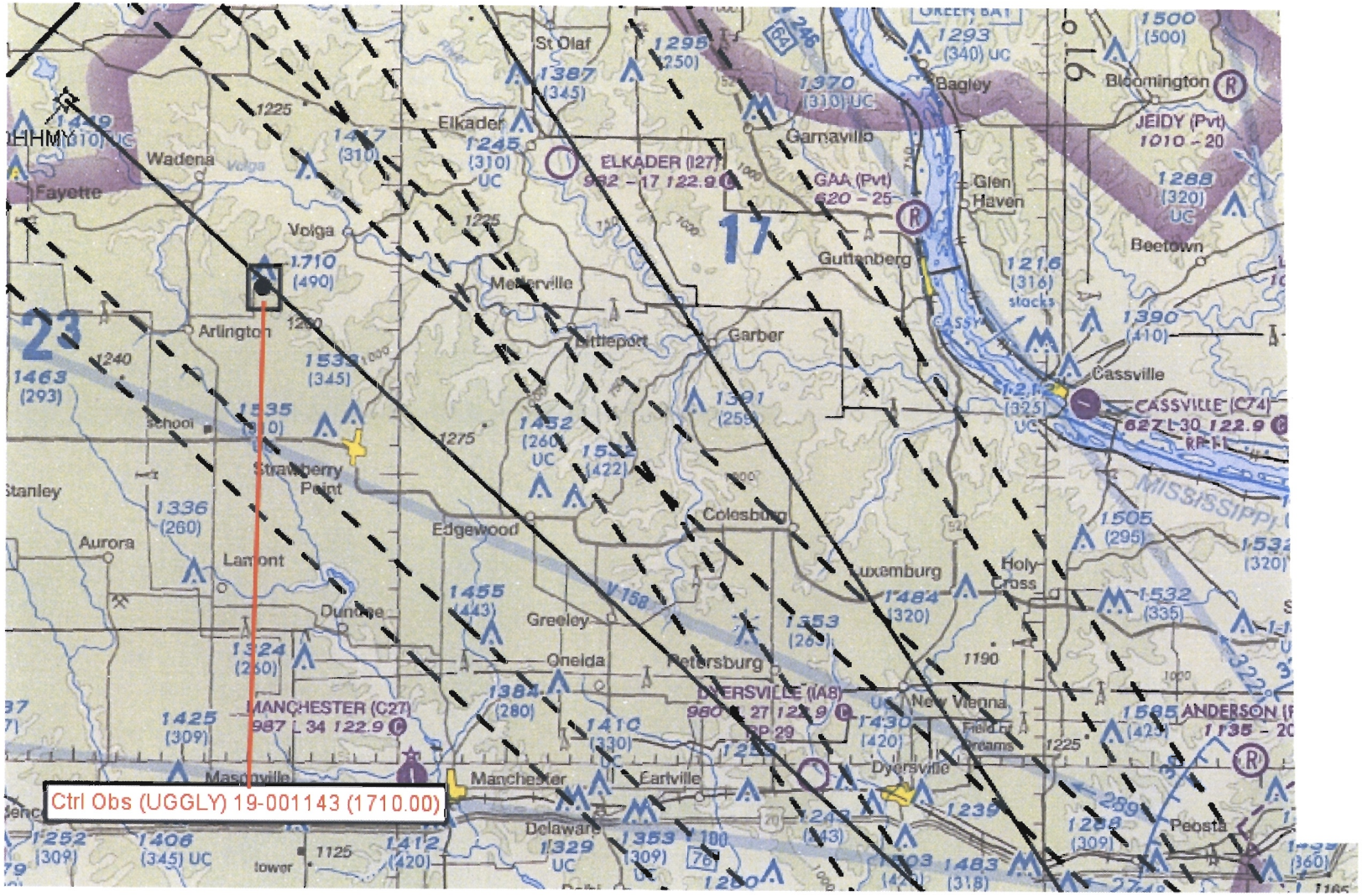

ENDEE RNAV

Generated by: TARGETS: 5.0.1; WGS84: 1.1.6; Common RS: 1.2.0; RNAV STAR RS: 1.2.0 RNP AR RS: 1.1.2

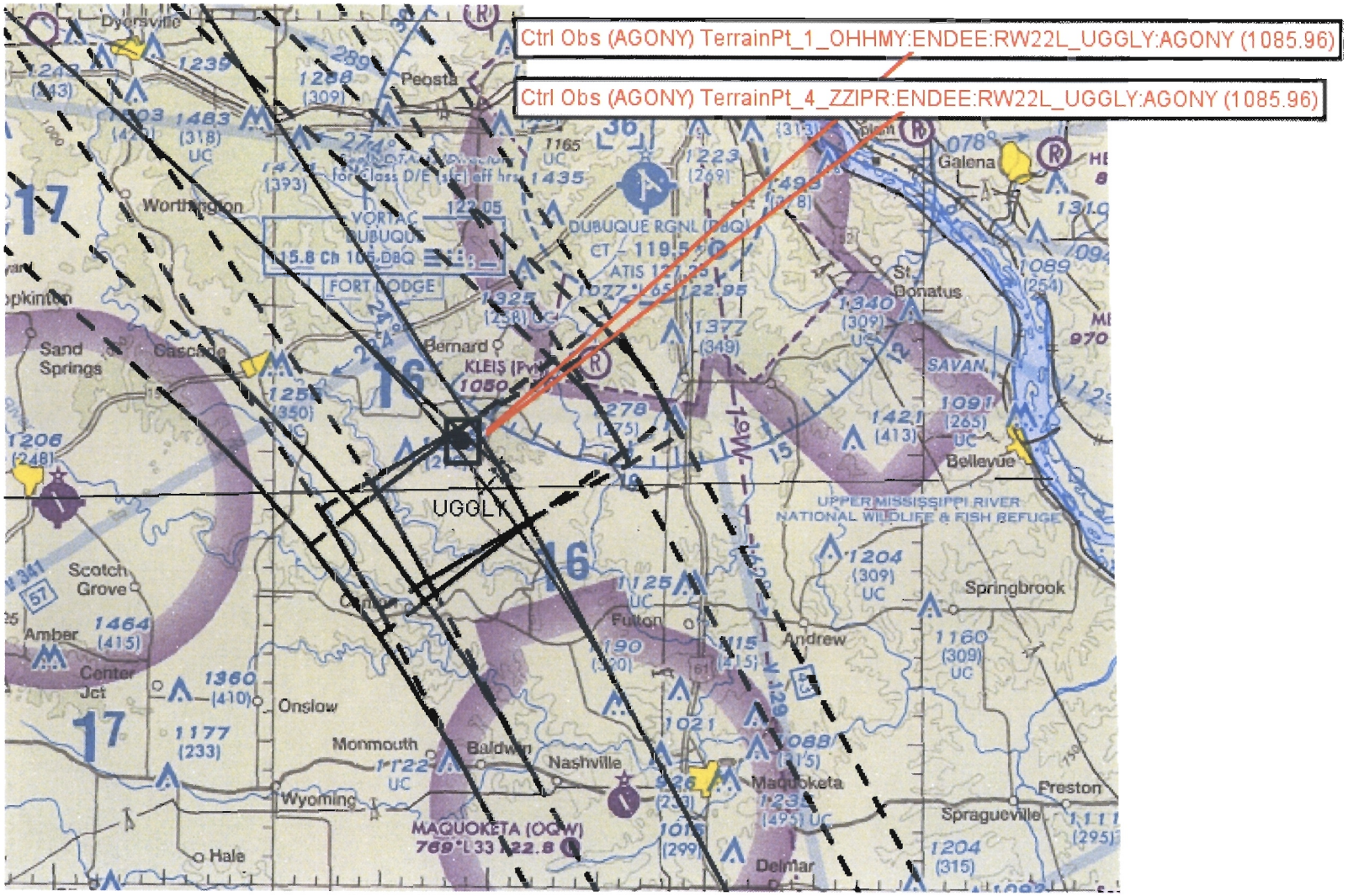

ENDEE RNAV

Generated by: TARGETS: 5.0.1; WGS84: 1.1.6; Common RS: 1.2.0; RNAV STAR RS: 1.2.0 RNP AR RS: 1.1.2

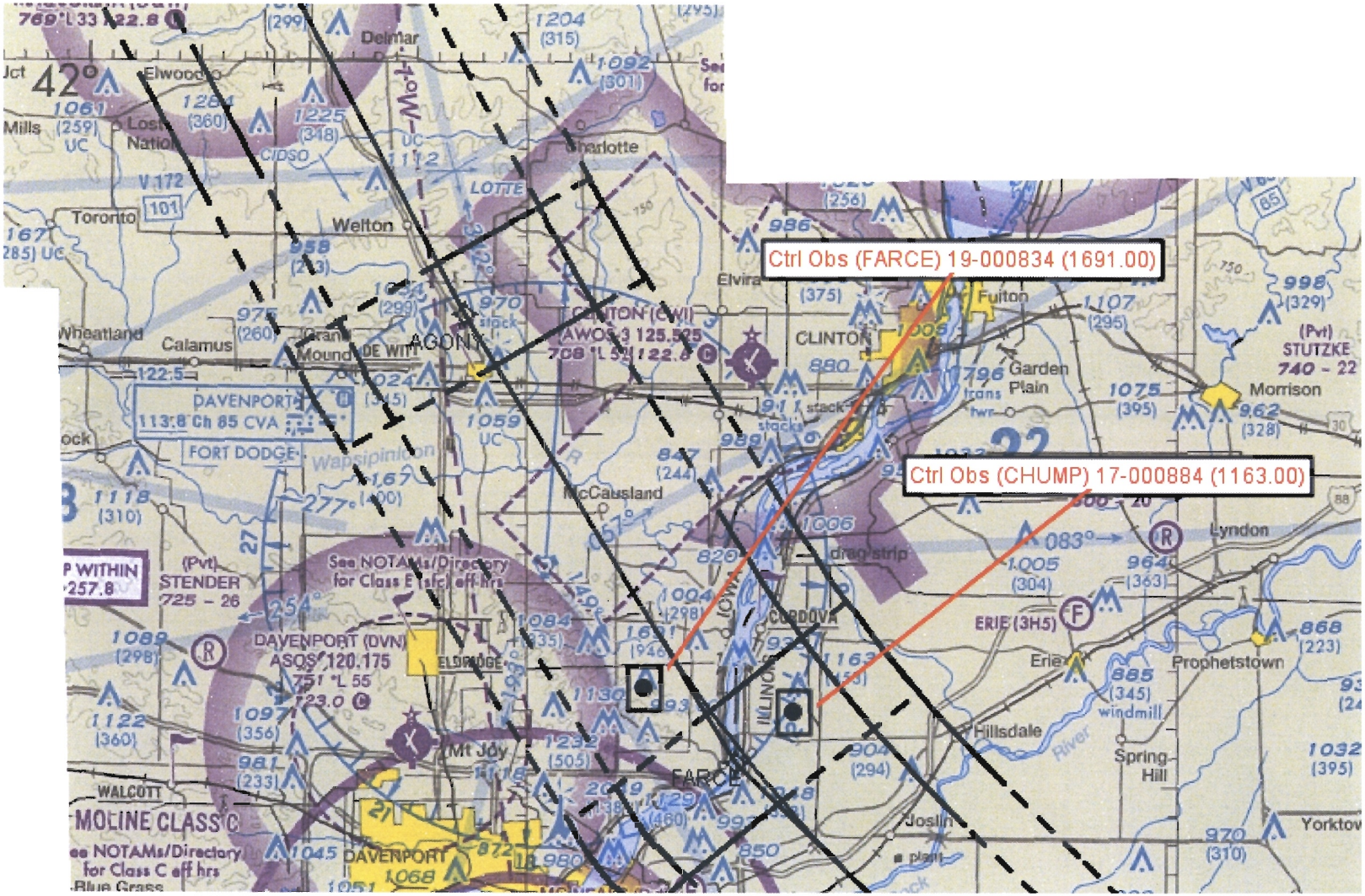

ENDEE RNAV

Generated by: TARGETS: 5.0.1; WGS84: 1.1.6; Common RS: 1.2.0; RNAV STAR RS: 1.2.0 RNP AR RS: 1.1.2

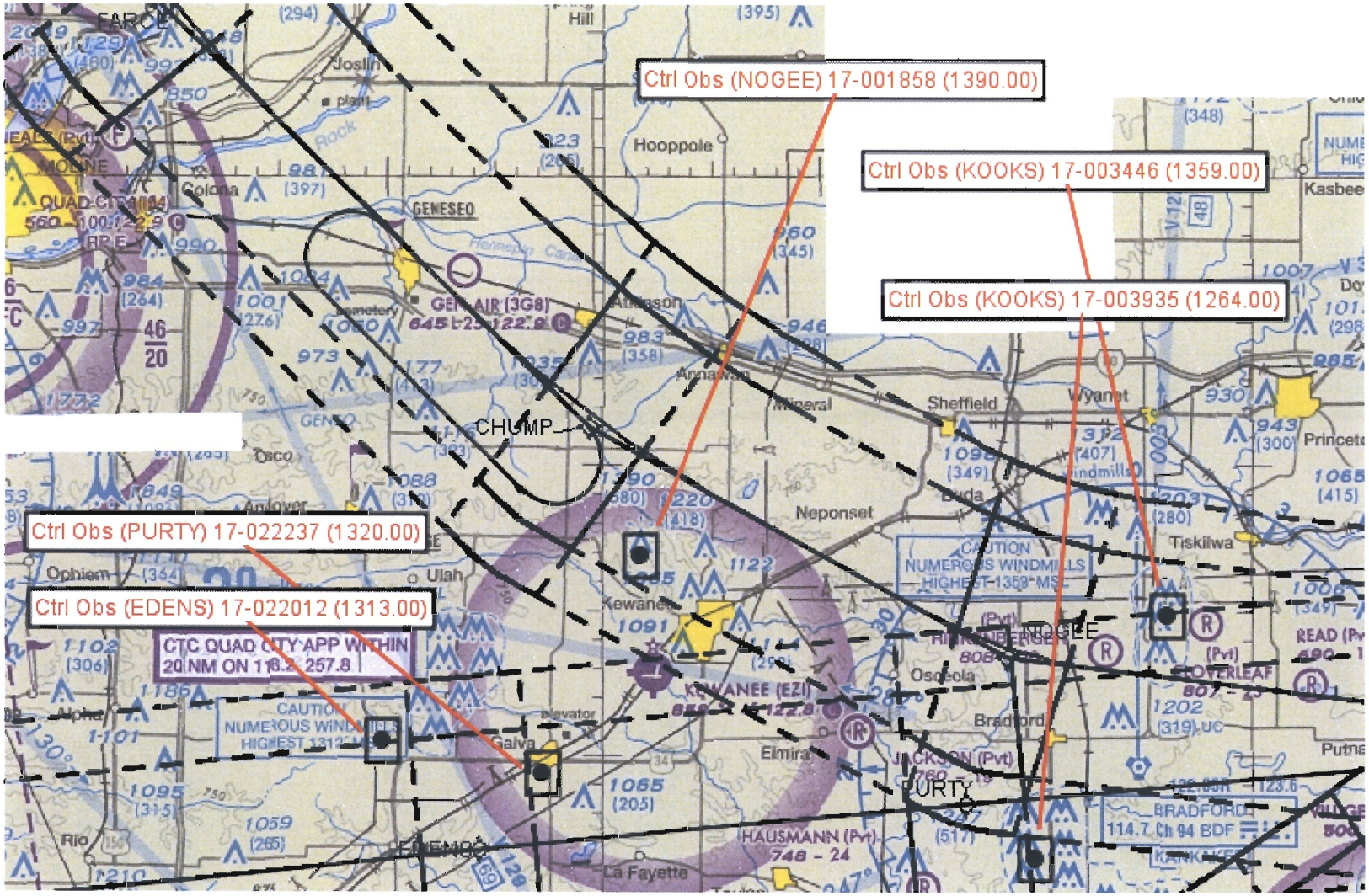

ENDEE RNAV

Generated by: TARGETS: 5.0.1; WGS84: 1.1.6; Common RS: 1.2.0; RNAV STAR RS: 1.2.0 RNP AR RS: 1.1.2

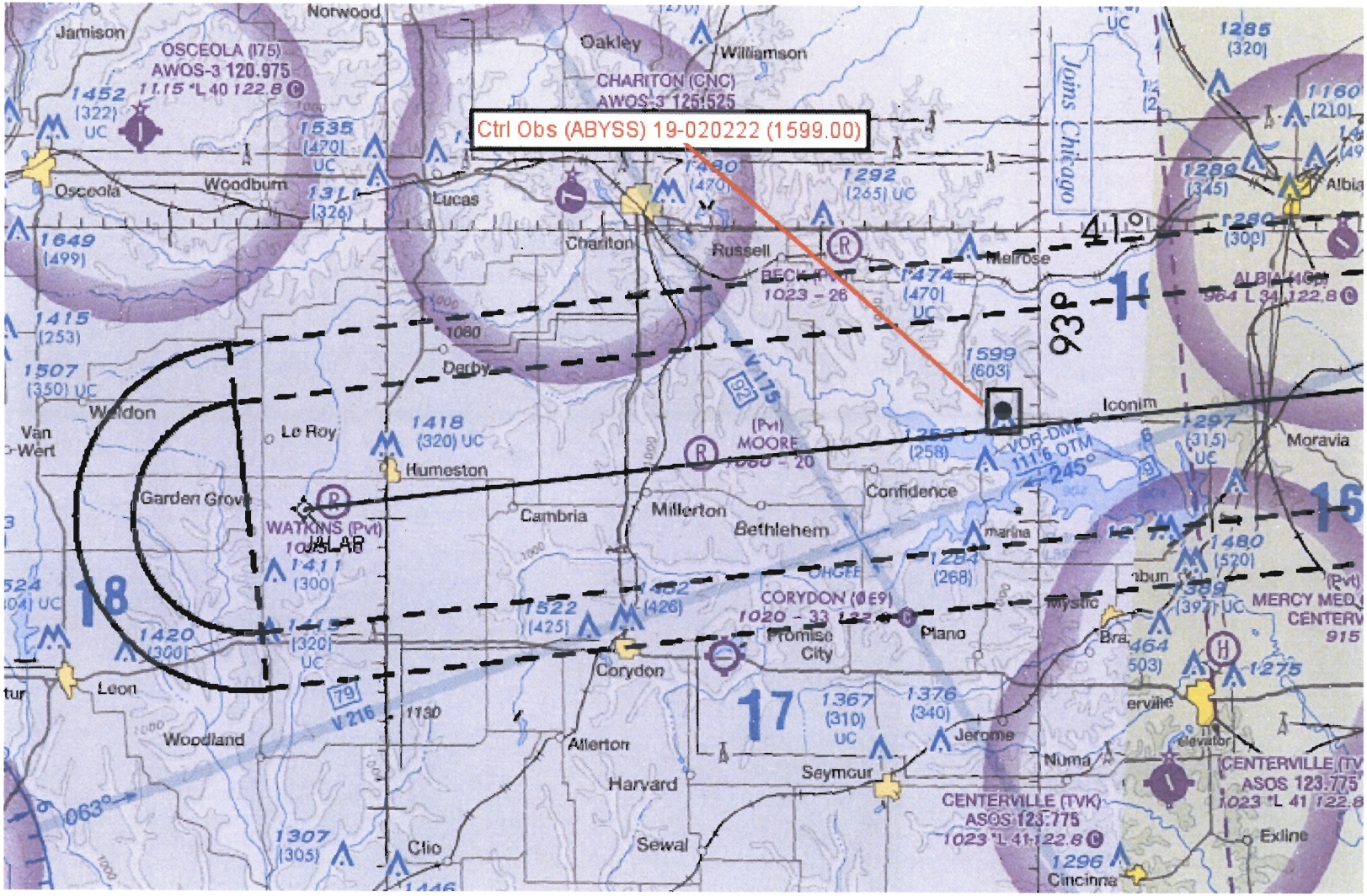

ENDEE RNAV

Generated by: TARGETS: 5.0.1; WGS84: 1.1.6; Common RS: 1.2.0; RNAV STAR RS: 1.2.0 RNP AR RS: 1.1.2

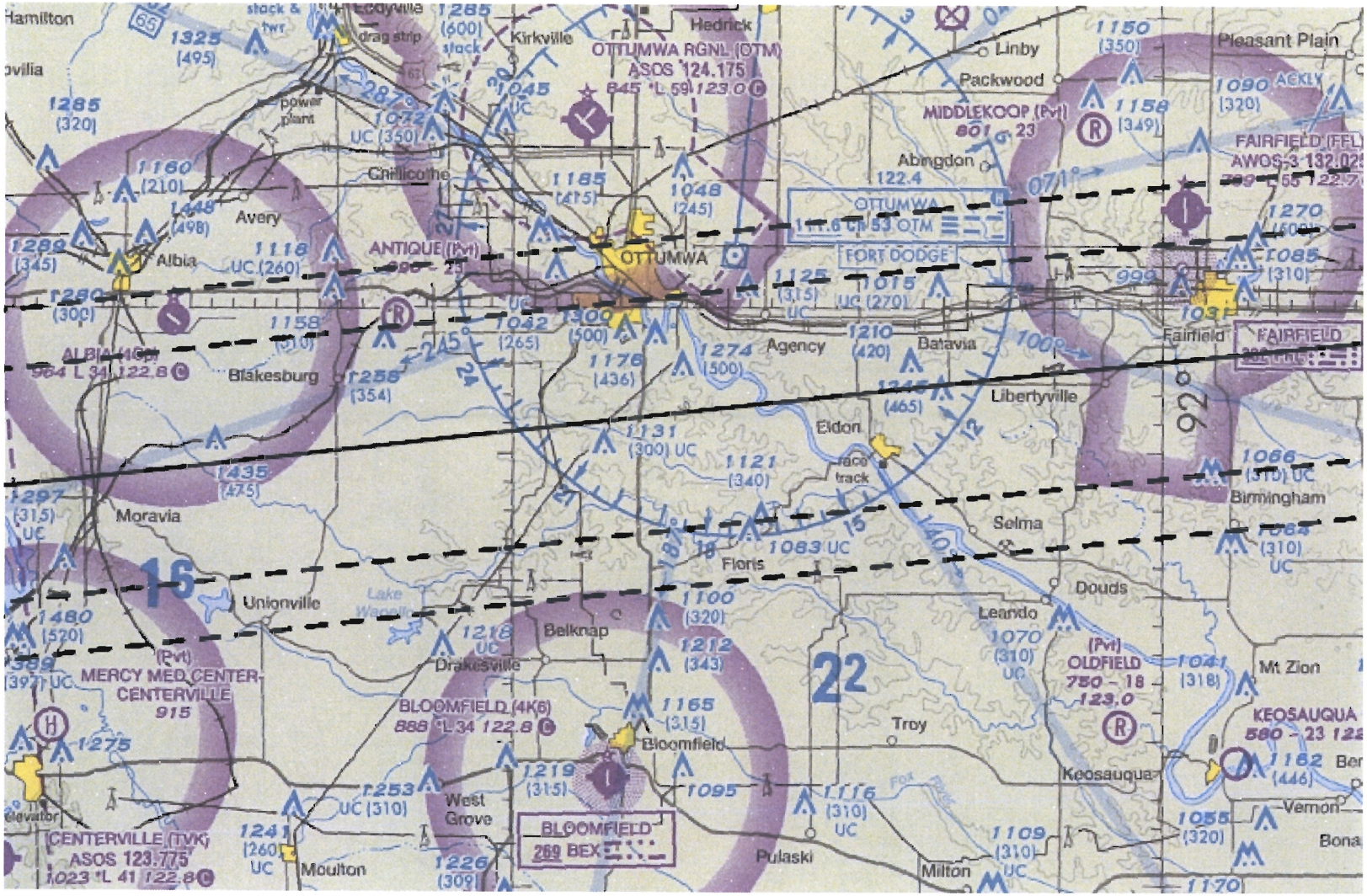

ENDEE RNAV

Generated by: TARGETS: 5.0.1; WGS84: 1.1.6; Common RS: 1.2.0; RNAV STAR RS: 1.2.0 RNP AR RS: 1.1.2

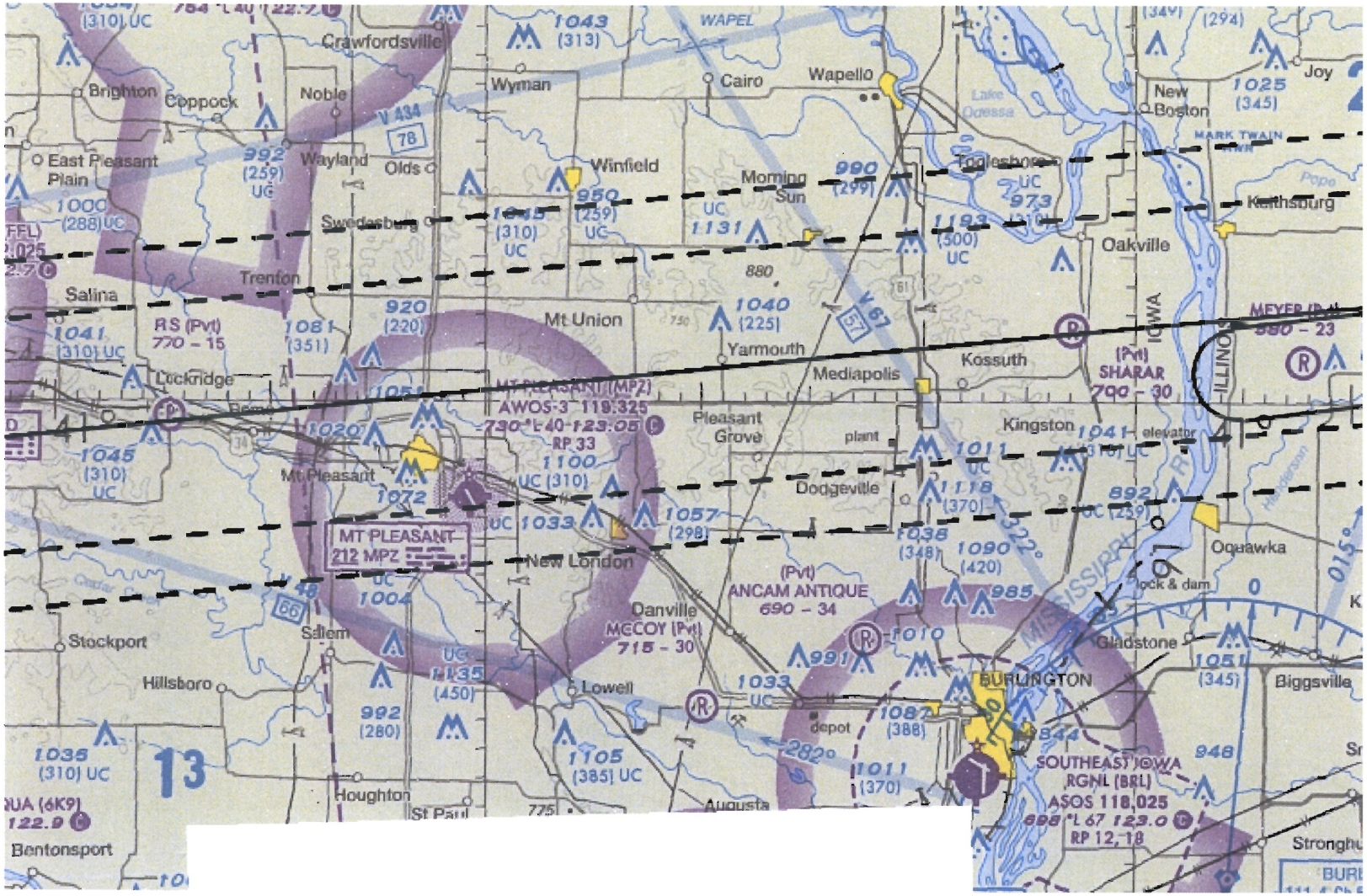

ENDEE RNAV

Generated by: TARGETS: 5.0.1; WGS84: 1.1.6; Common RS: 1.2.0; RNAV STAR RS: 1.2.0 RNP AR RS: 1.1.2

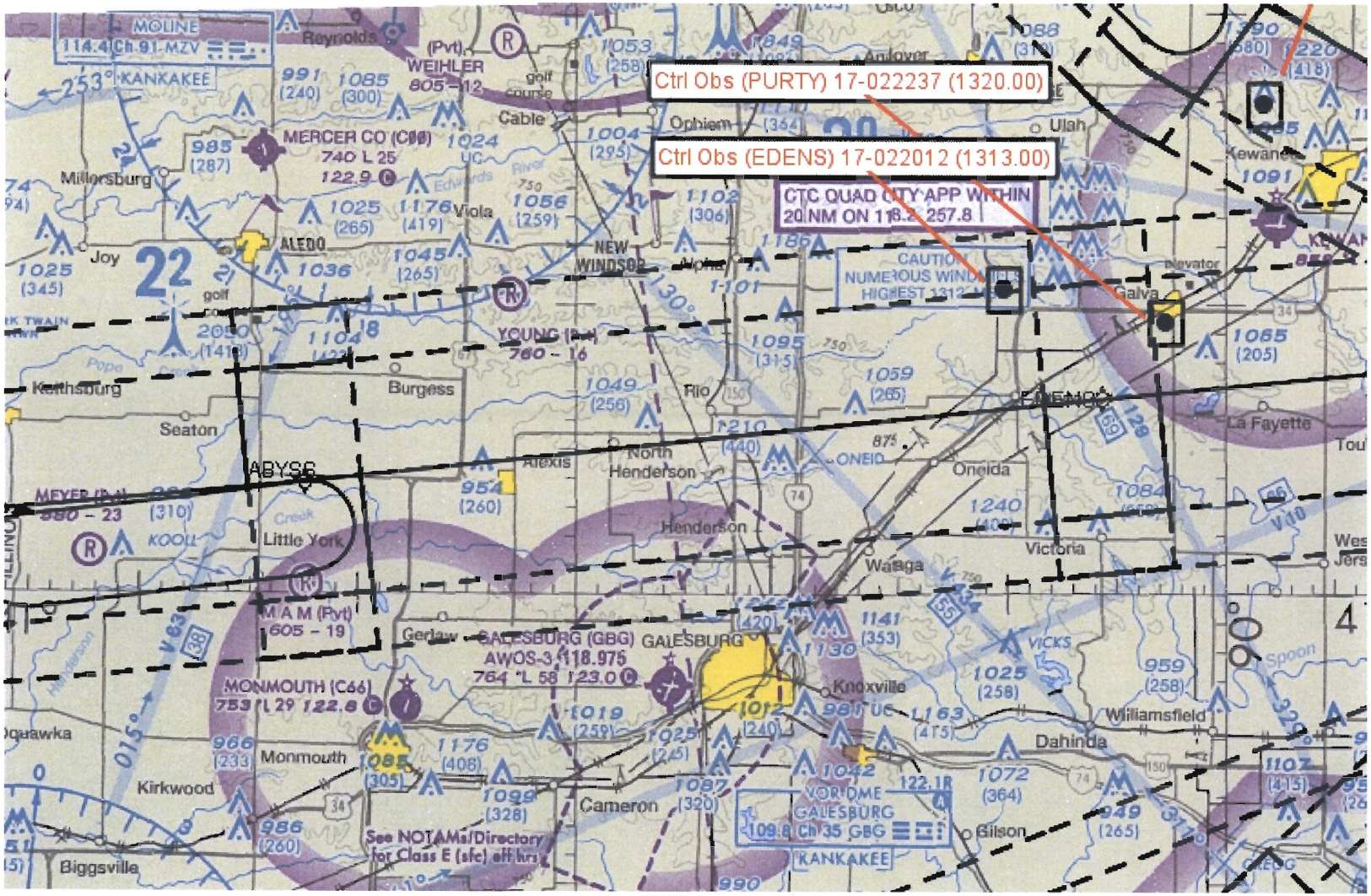

ENDEE RNAV

Generated by: TARGETS: 5.0.1; WGS84: 1.1.6; Common RS: 1.2.0; RNAV STAR RS: 1.2.0 RNP AR RS: 1.1.2

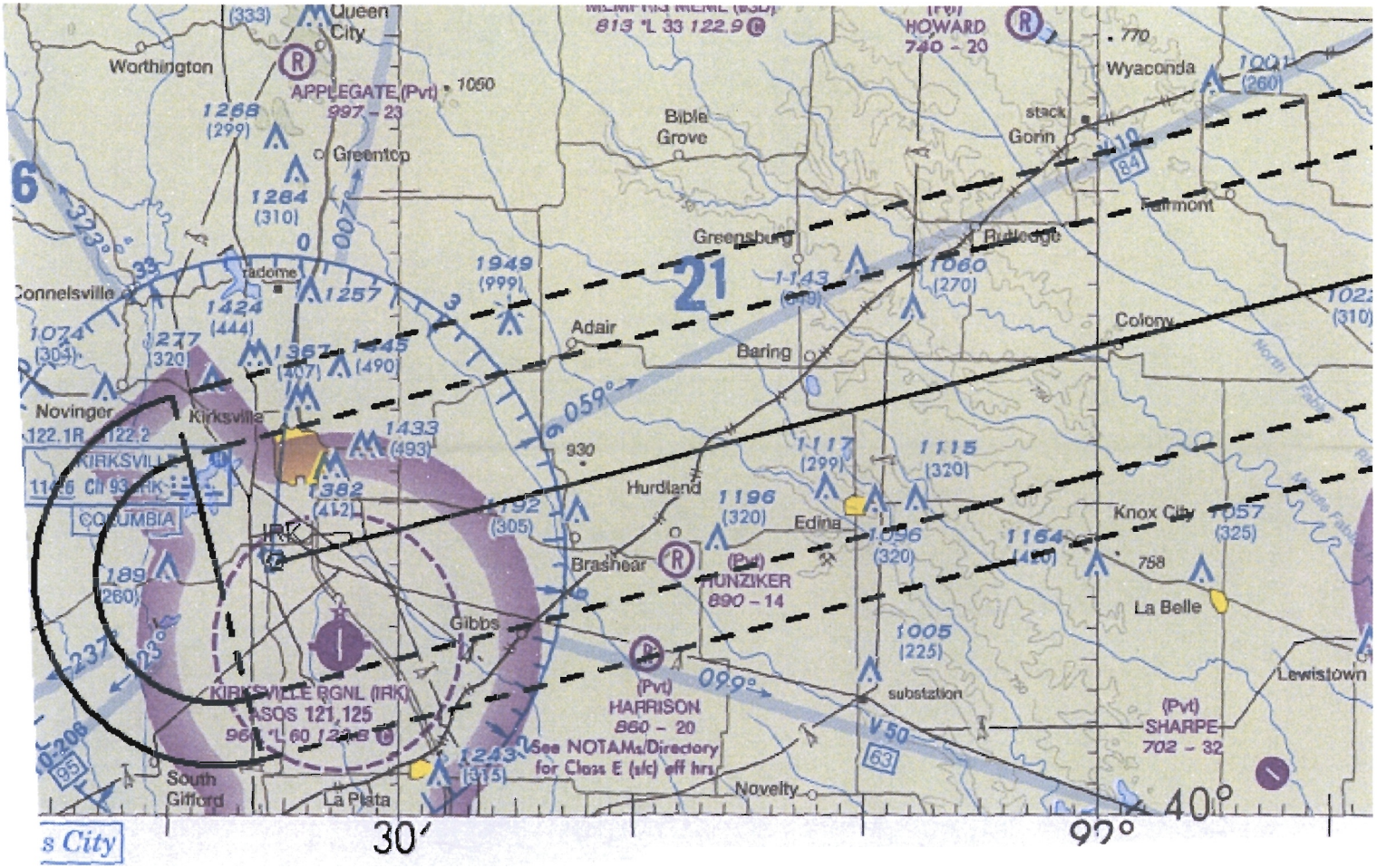

ENDEE RNAV

Generated by: TARGETS: 5.0.1; WGS84: 1.1.6; Common RS: 1.2.0; RNAV STAR RS: 1.2.0 RNP AR RS: 1.1.2

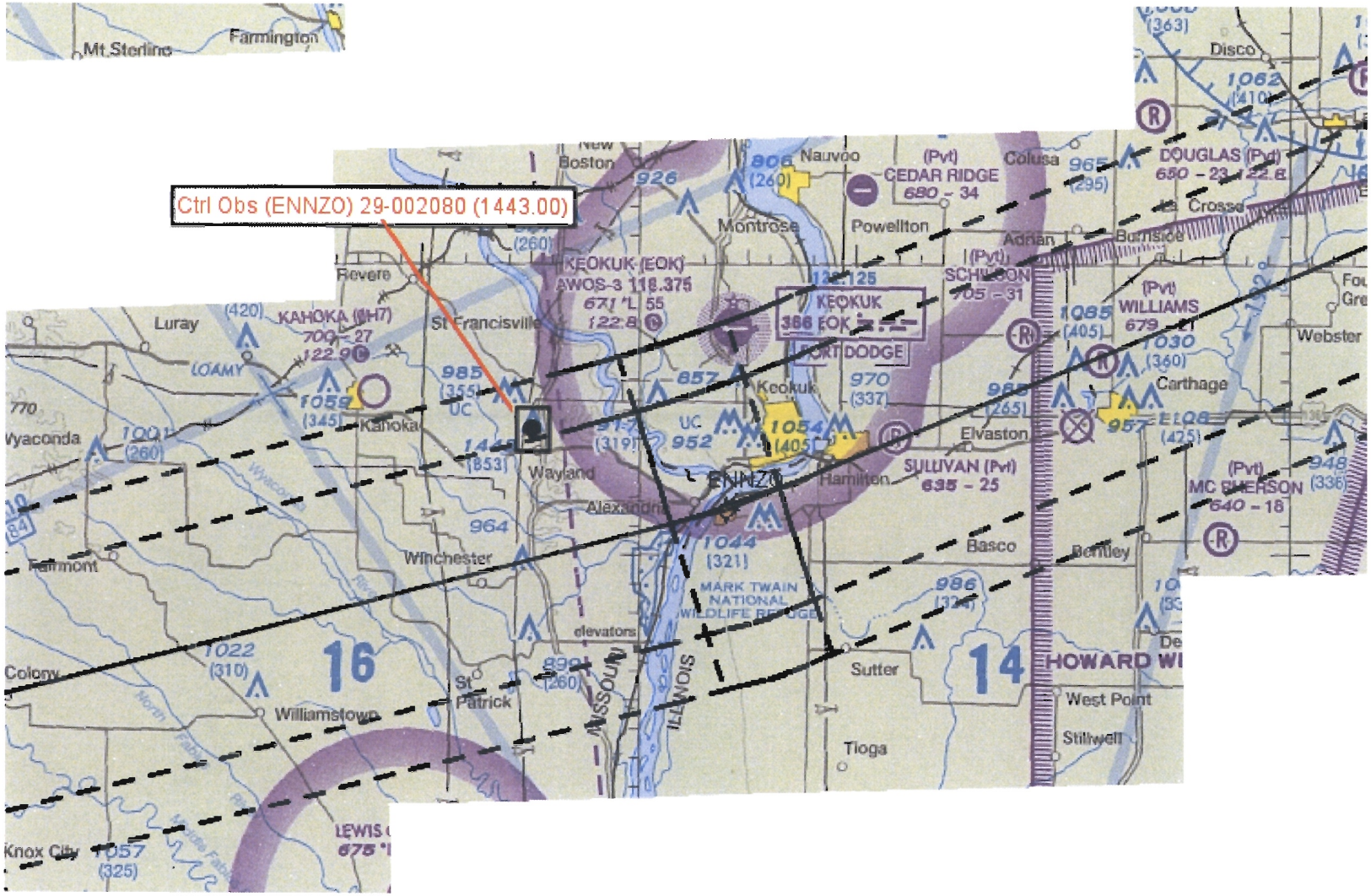

ENDEE RNAV

Generated by: TARGETS: 5.0.1; WGS84: 1.1.6; Common RS: 1.2.0; RNAV STAR RS: 1.2.0 RNP AR RS: 1.1.2

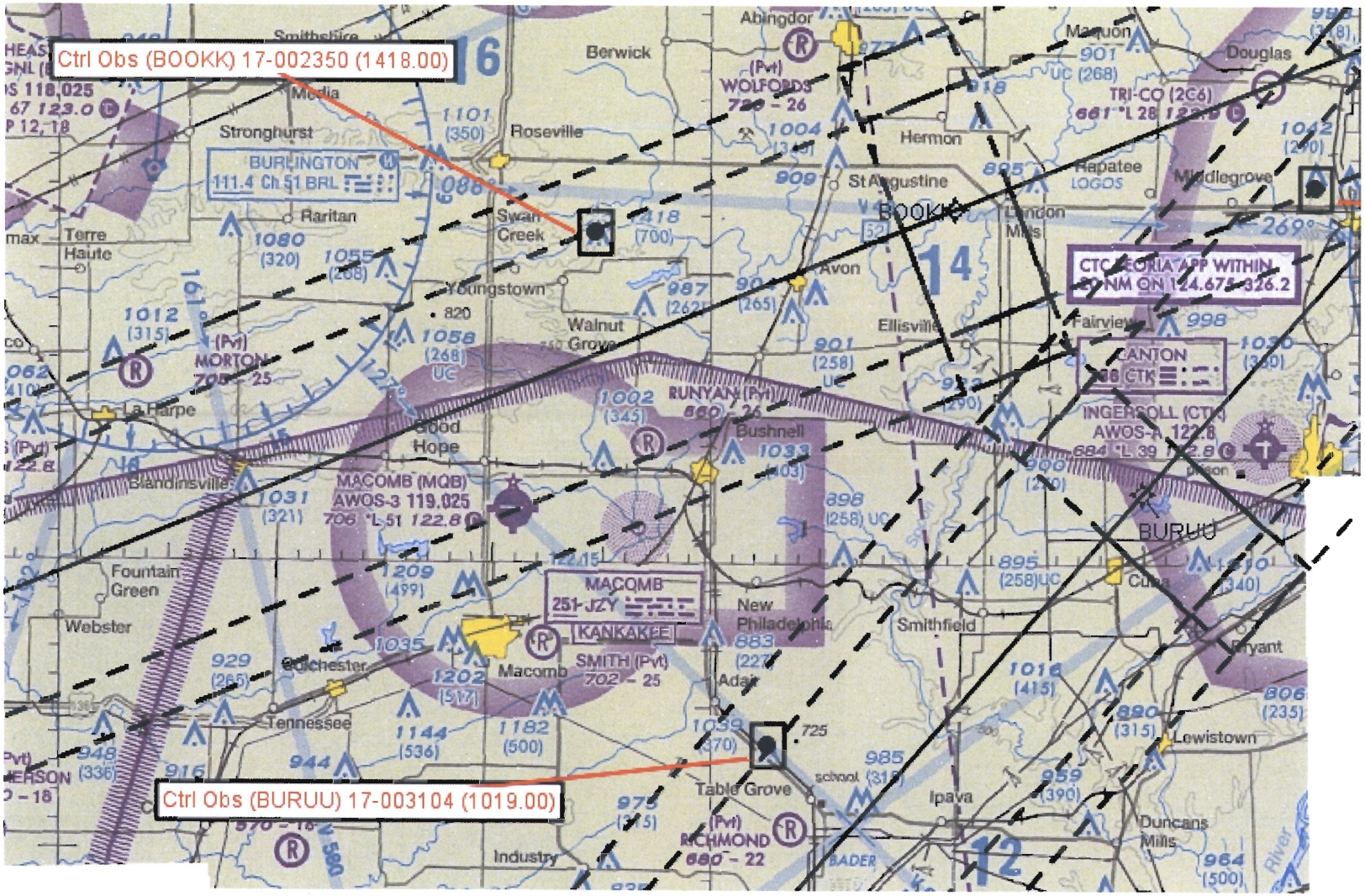

ENDEE RNAV

Generated by: TARGETS: 5.0.1; WGS84: 1.1.6; Common RS: 1.2.0; RNAV STAR RS: 1.2.0 RNP AR RS: 1.1.2

ENDEE RNAV

Generated by: TARGETS: 5.0.1; WGS84: 1.1.6; Common RS: 1.2.0; RNAV STAR RS: 1.2.0 RNP AR RS: 1.1.2

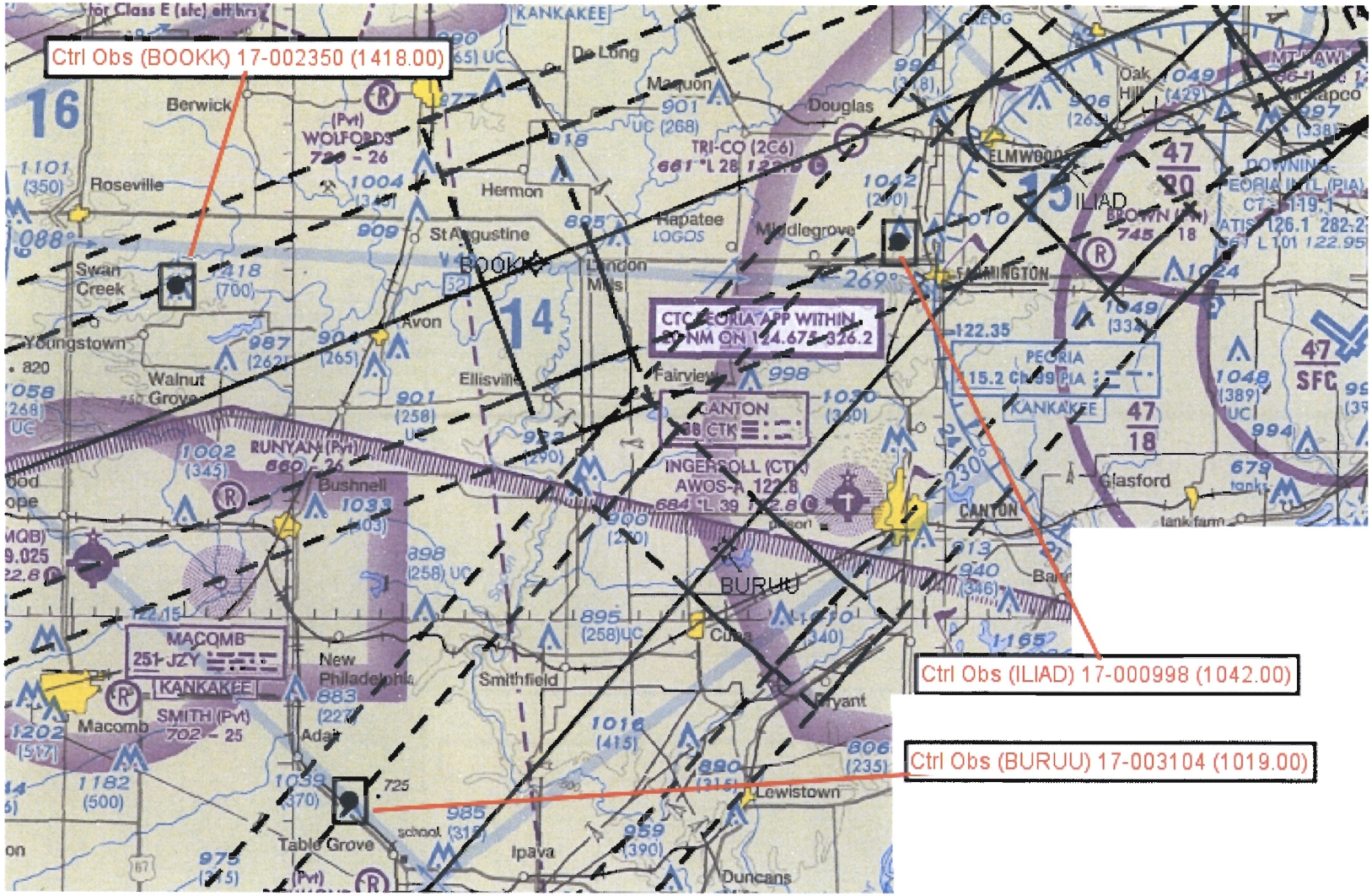

ENDEE RNAV

Generated by: TARGETS: 5.0.1; WGS84: 1.1.6; Common RS: 1.2.0; RNAV STAR RS: 1.2.0 RNP AR RS: 1.1.2

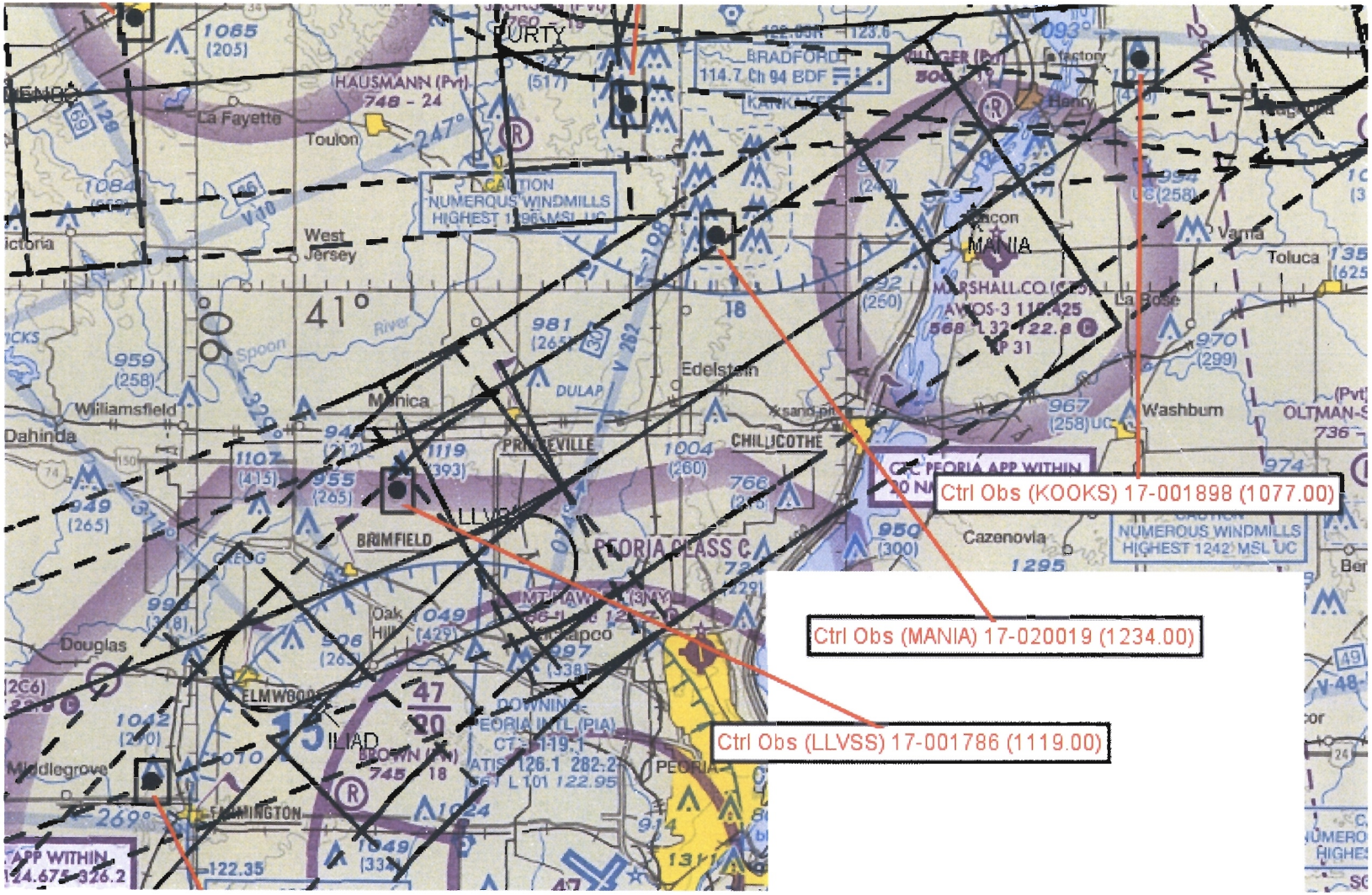

ENDEE RNAV

Generated by: TARGETS: 5.0.1; WGS84: 1.1.6; Common RS: 1.2.0; RNAV STAR RS: 1.2.0 RNP AR RS: 1.1.2

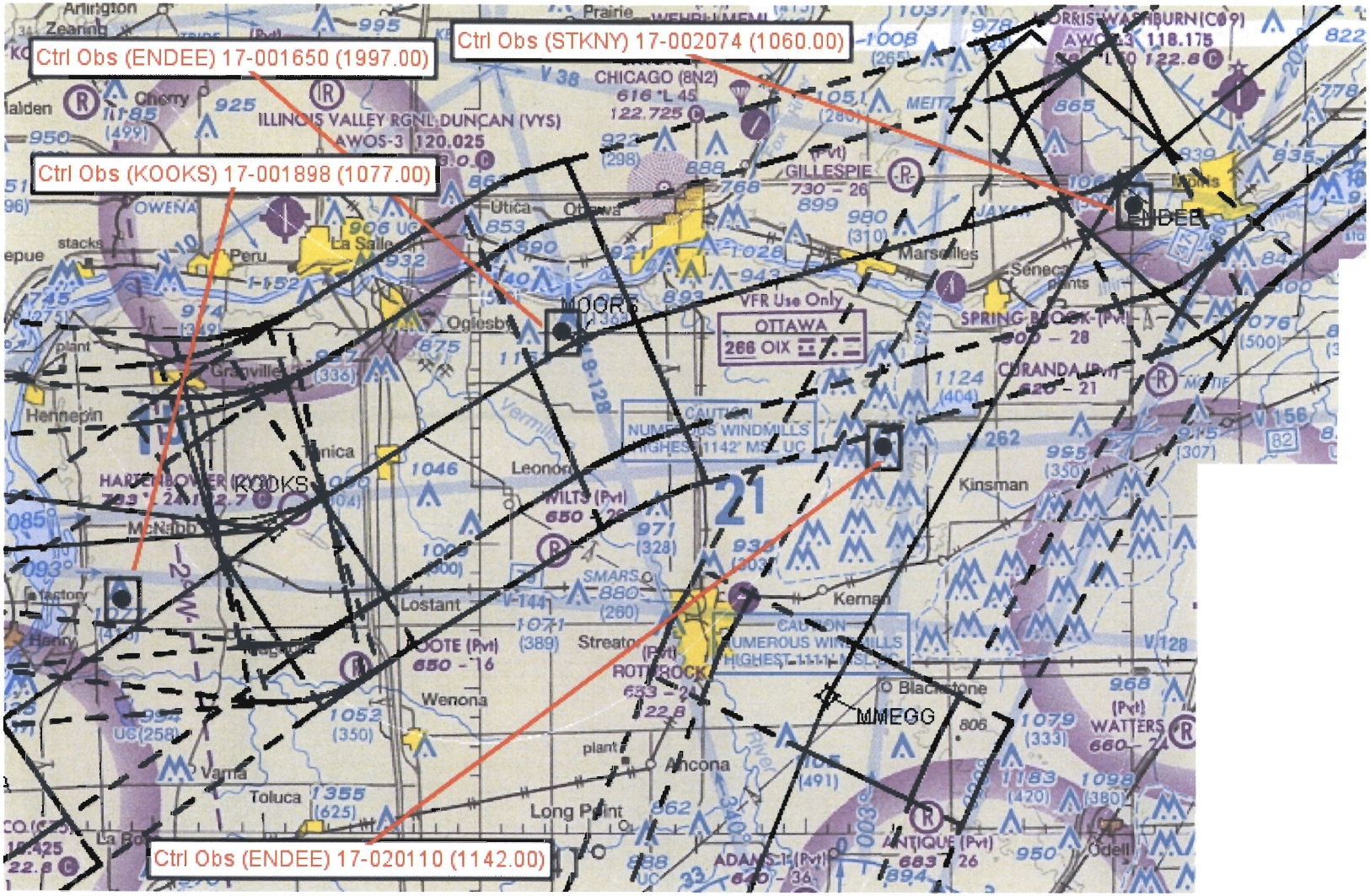

ENDEE RNAV

Generated by: TARGETS: 5.0.1; WGS84: 1.1.6; Common RS: 1.2.0; RNAV STAR RS: 1.2.0 RNP AR RS: 1.1.2

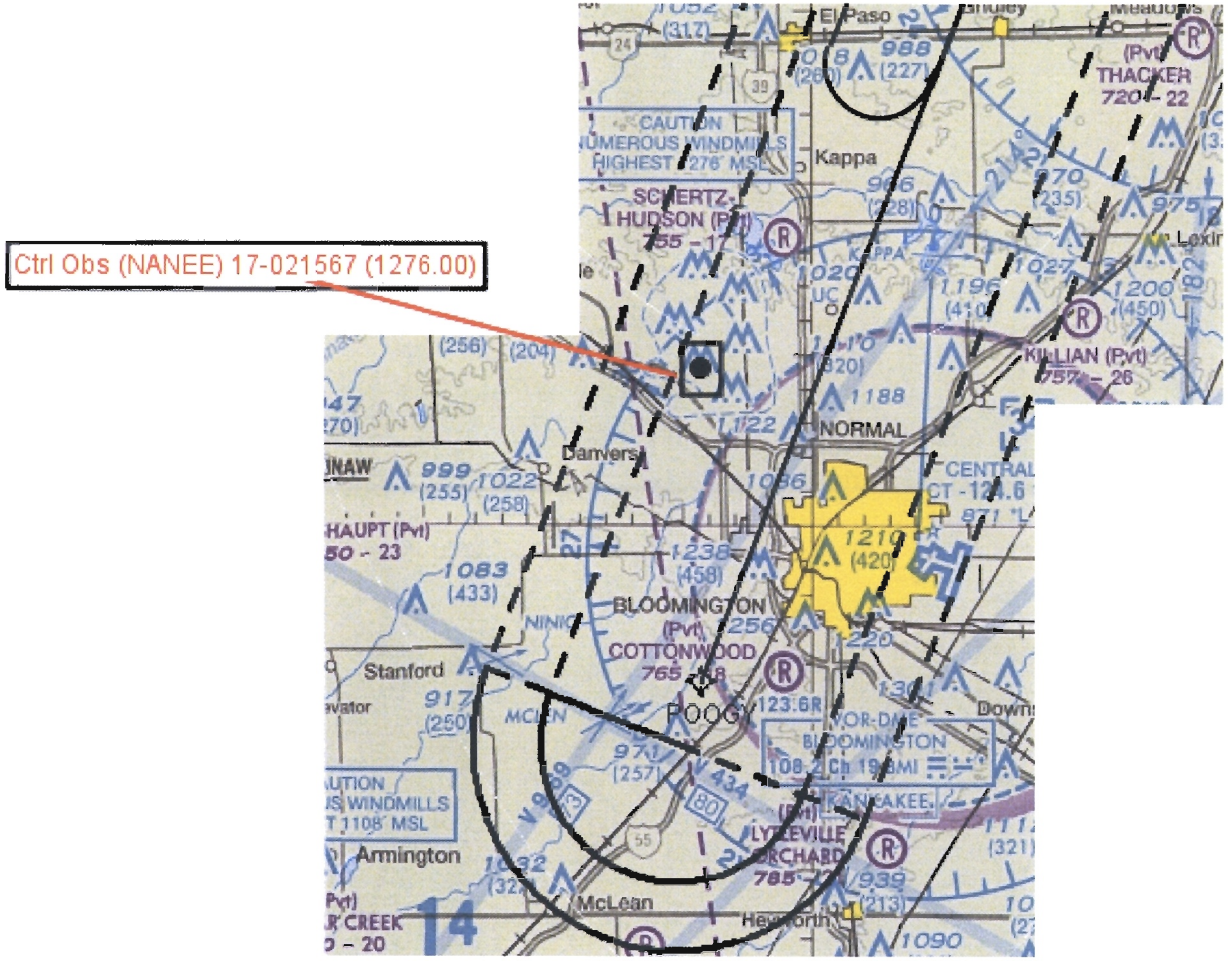

ENDEE RNAV

Generated by: TARGETS: 5.0.1; WGS84: 1.1.6; Common RS: 1.2.0; RNAV STAR RS: 1.2.0 RNP AR RS: 1.1.2

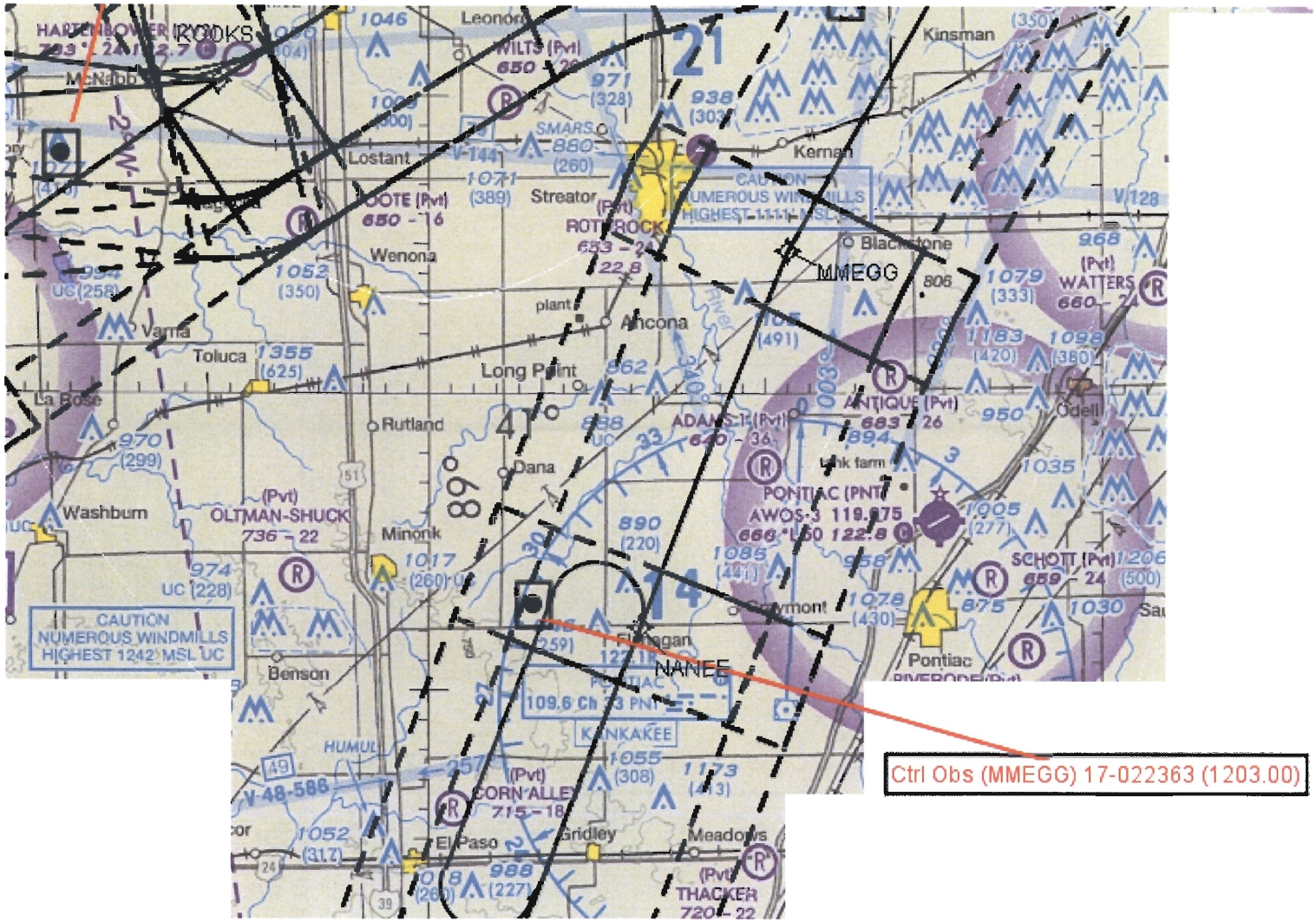

ENDEE RNAV

Generated by: TARGETS: 5.0.1; WGS84: 1.1.6; Common RS: 1.2.0; RNAV STAR RS: 1.2.0 RNP AR RS: 1.1.2

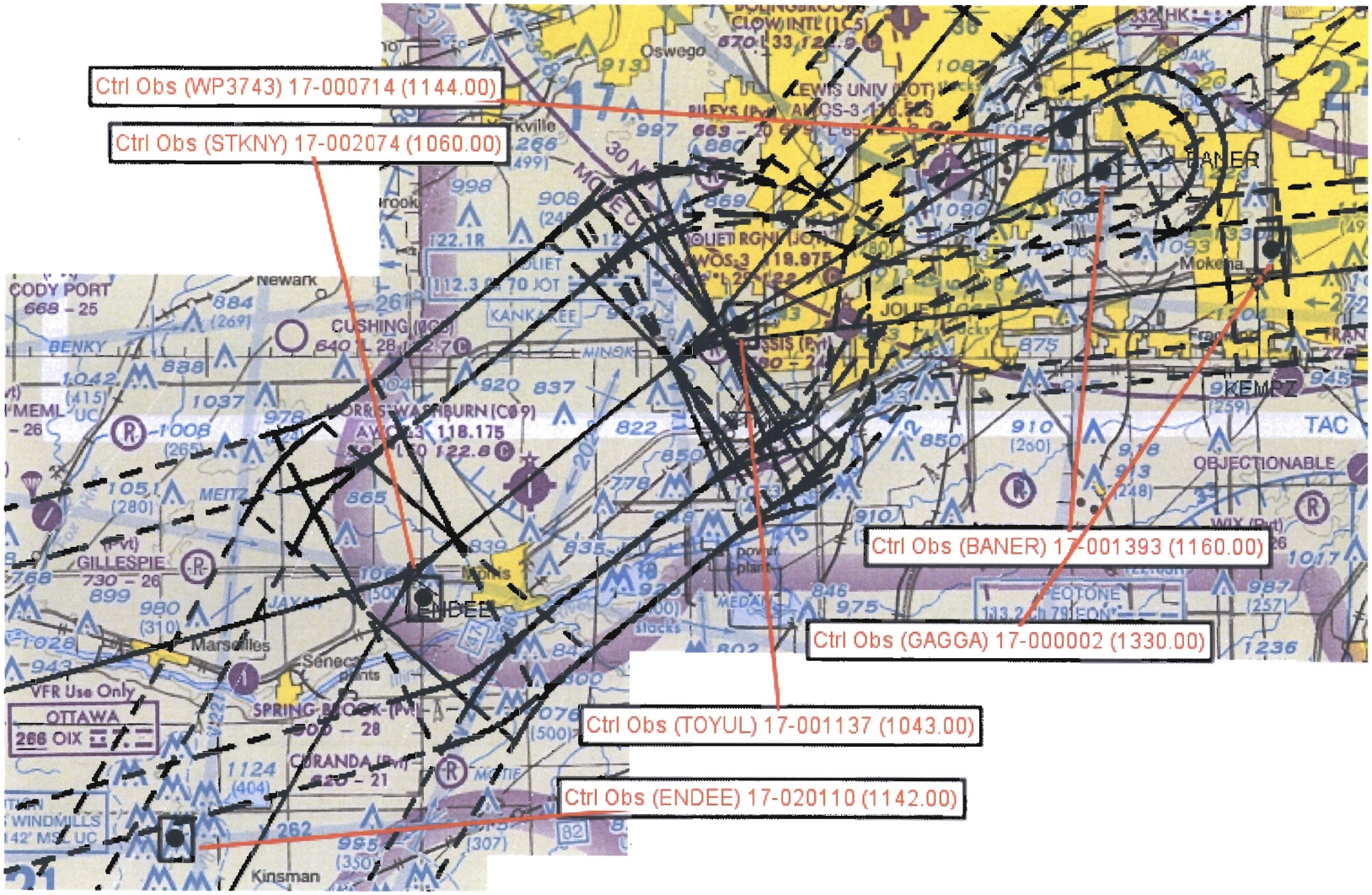

ENDEE RNAV

Generated by: TARGETS: 5.0.1; WGS84: 1.1.6; Common RS: 1.2.0; RNAV STAR RS: 1.2.0 RNP AR RS: 1.1.2

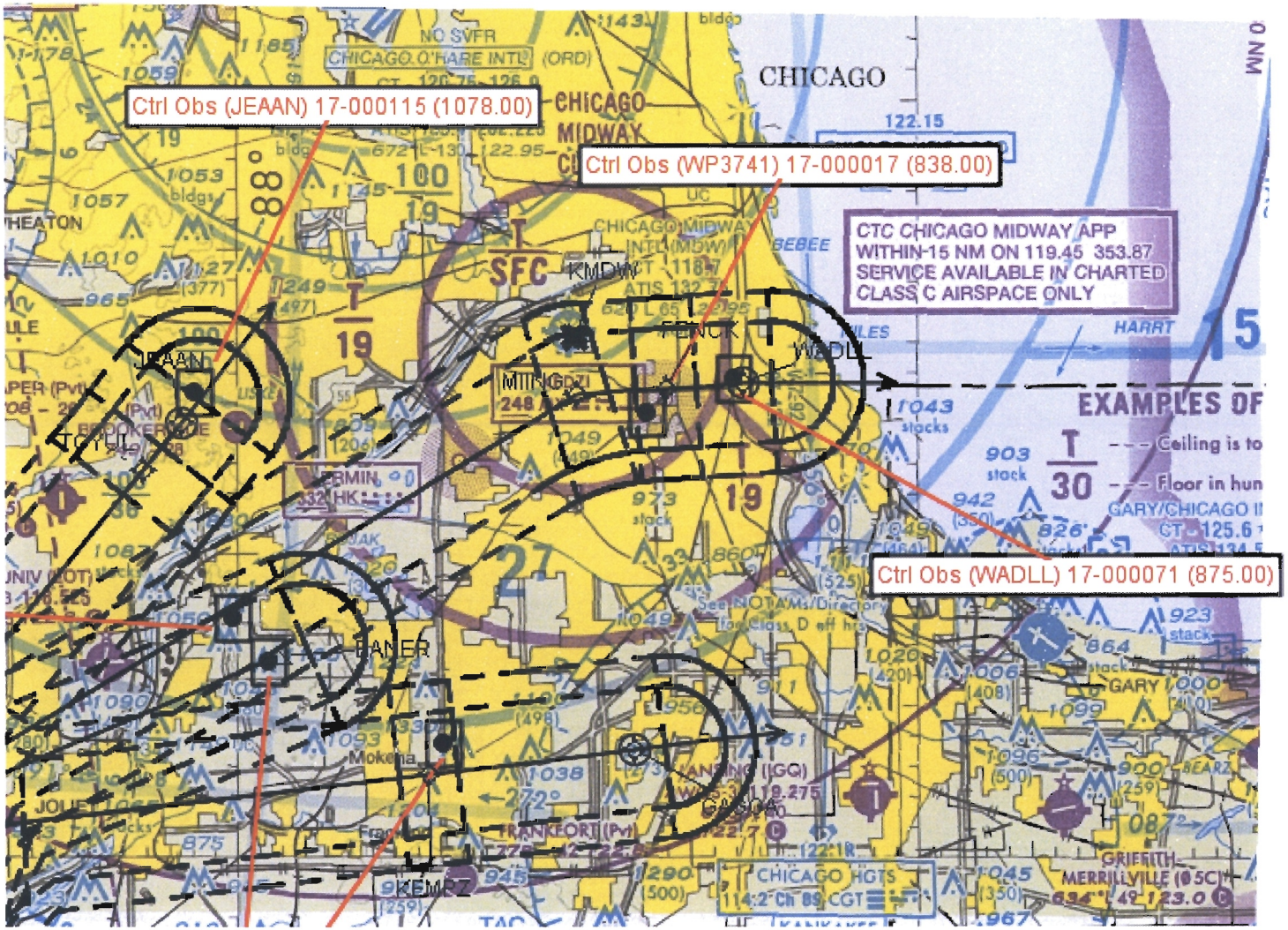

ENDEE RNAV

Generated by: TARGETS: 5.0.1; WGS84: 1.1.6; Common RS: 1.2.0; RNAV STAR RS: 1.2.0 RNP AR RS: 1.1.2

NM 7 14 21 28 35 42 49

FT 42000 84000 126000 168000 210000 252000 294000

fpotlk | poogy (PROD) | 10 Jan 2013 09:38:42 | 1" = 41666.7 feet (MAP)

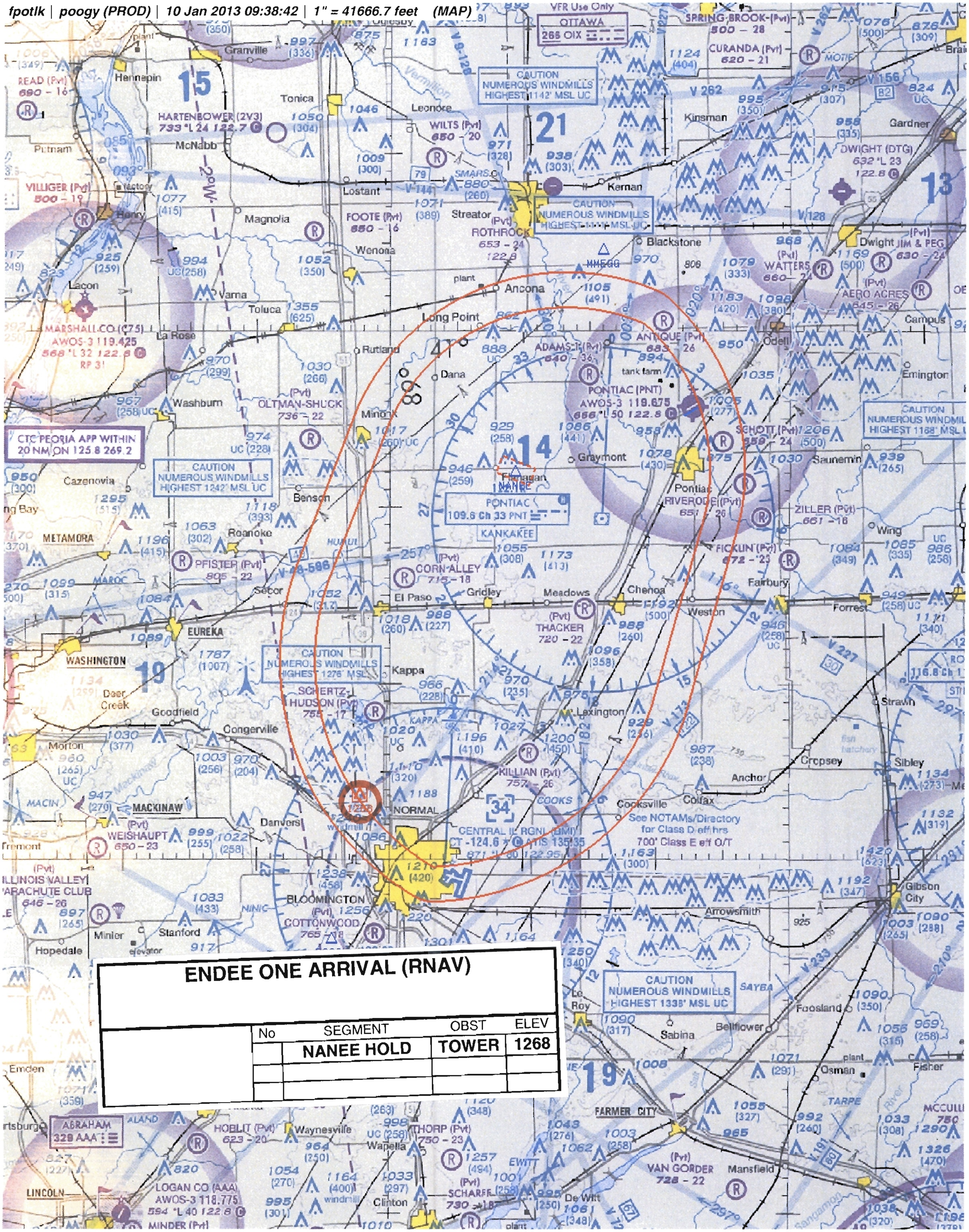

ENDEE ONE ARRIVAL (RNAV)

	No	SEGMENT	OBST	ELEV
		NANEE HOLD	TOWER	1268