NM 7 14 21 28 35 42 49

FT 42000 84000 126000 168000 210000 252000 294000

nacdlt | pah_ils_04 (PROD) | 22 Nov 2011 08:59:22 | 1" = 41666.7 feet (MAP)

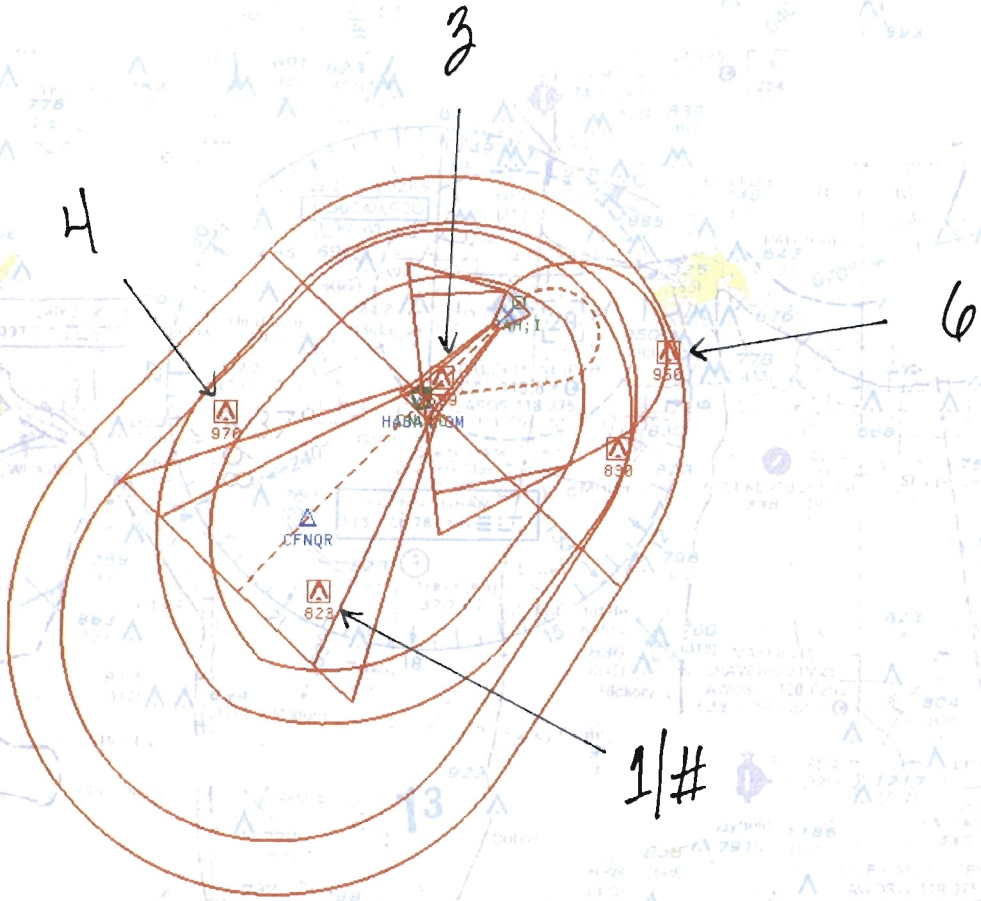

Airport ID:	KPAH	FM 9			
Apt Name:	BARKLEY RGNL	No	SEGMENT	OBSTRUCTION	ELEV
City:	PADUKAH	1	INTERMEDIATE	TOWER	823
State:	KY	3	LOC FINAL	TREE	599
Proc ID:	ILS OR LOC RWY 04	4	PT	TOWER	970
Amdt #:	10	6	MISSED LVL SRFC	TOWERS	950
Scale:	1:500,000	#	MISS HOLD	TOWER	823

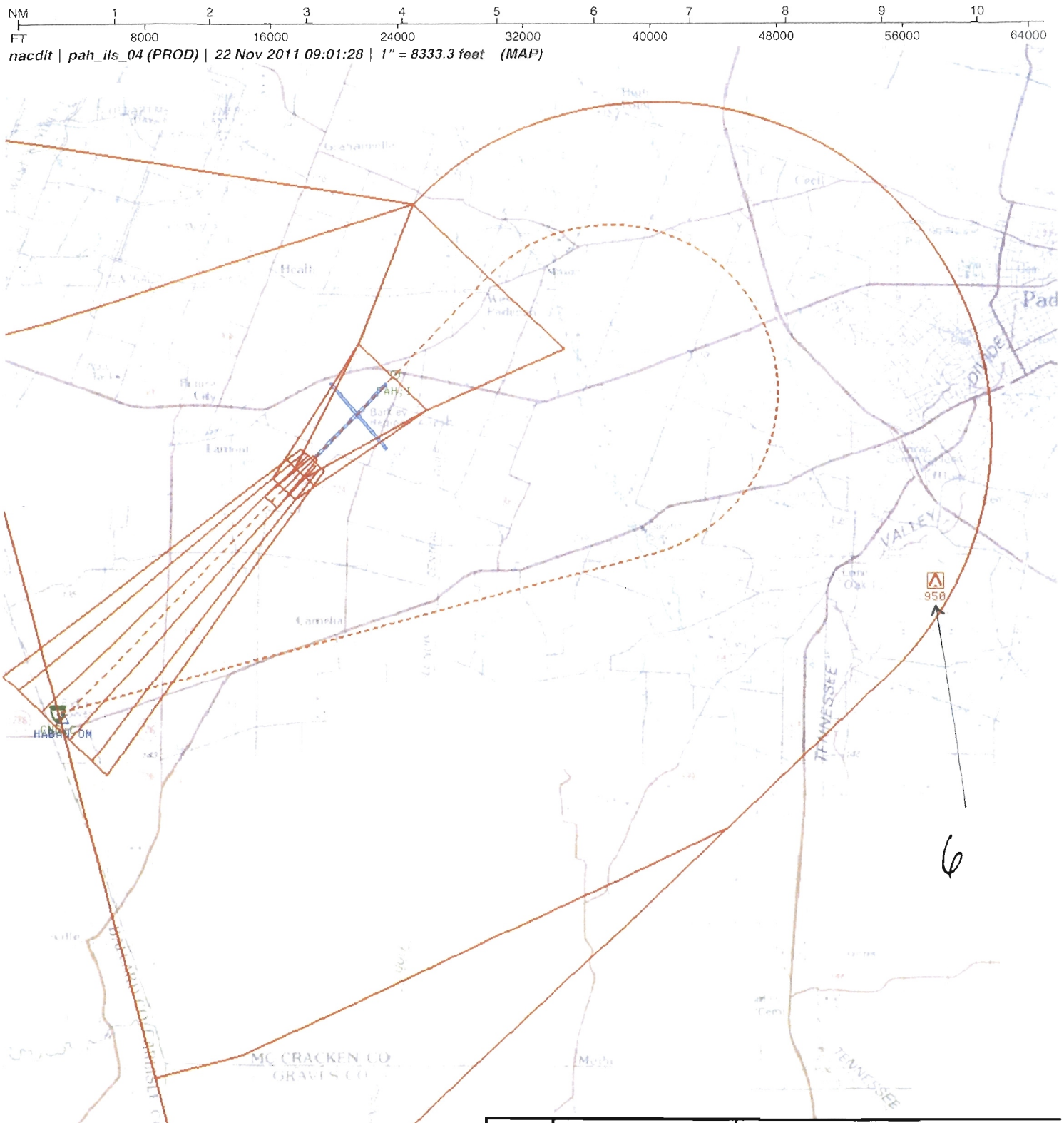

Airport ID:	KPAH	FM 9 No	SEGMENT	OBSTRUCTION	ELEV
Apt Name:	BARKLEY RGNL				
City:	PADUKAH		ILS FINAL	ASC	
State:	KY	6	MISSED LVL SRFC	TOWERS	950
Proc ID:	ILS OR LOC RWY 04				
Amdt #:	10				
Scale:	1:100,000				

NM 1 2 3 4 5 6 7 8 9 10

FT 8000 16000 24000 32000 40000 48000 56000 64000

nacdlt | pah_ils_04 (PROD) | 22 Nov 2011 09:00:57 | 1" = 8333.3 feet (MAP)

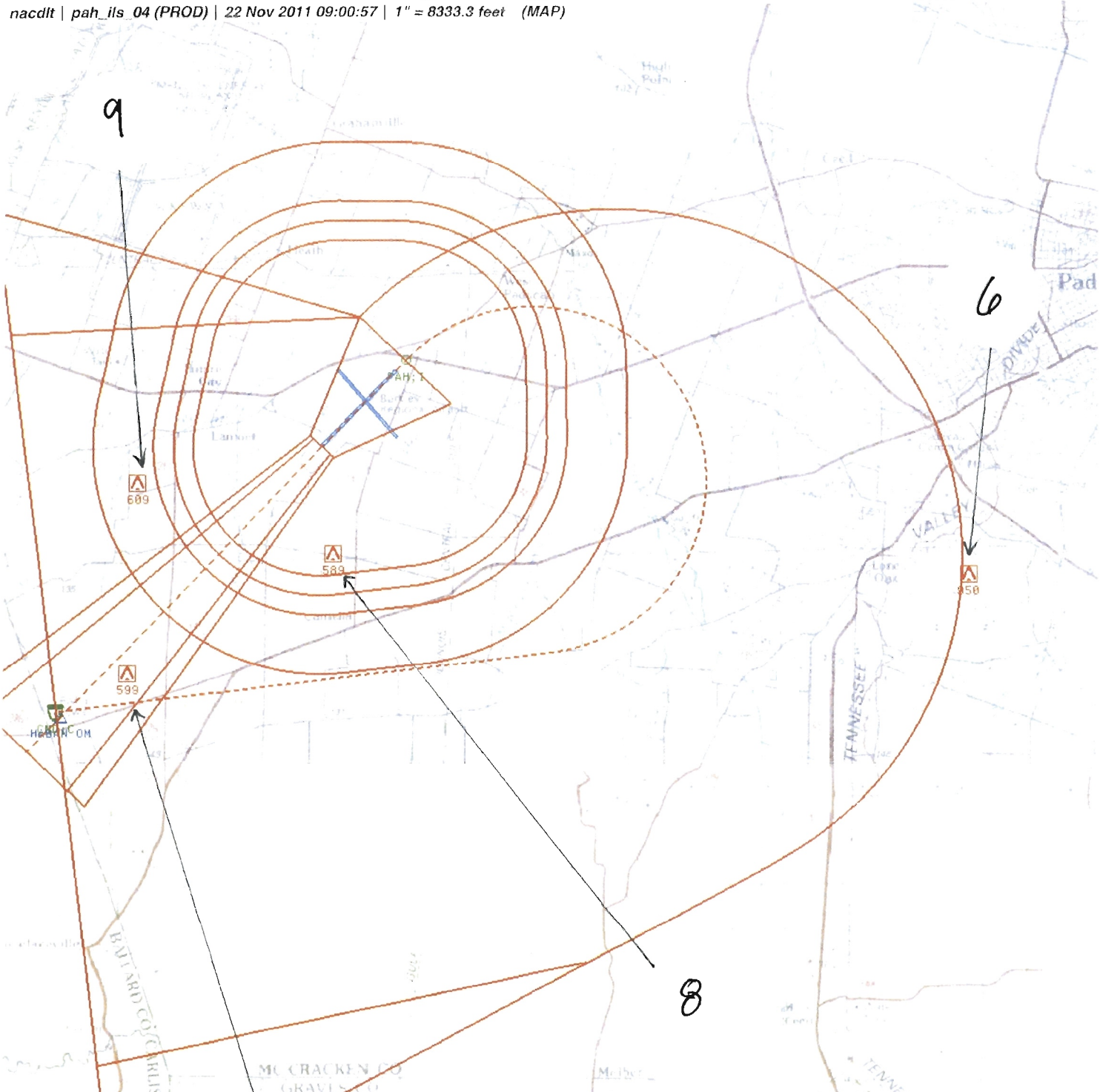

Airport ID:	KPAH	FM 9			
Apt Name:	BARKLEY RGNL	No	SEGMENT	OBSTRUCTION	ELEV
City:	PADUKAH	3	LOC FINAL	TREE	599
State:	KY	6	MISSED LVL SRFC	TOWERS	950
Proc ID:	ILS OR LOC RWY 04	8	CAT ABC CIRC	TREE	589
Amdt #:	10	9	CAT D CIRC	TREE	609
Scale:	1:100,000				

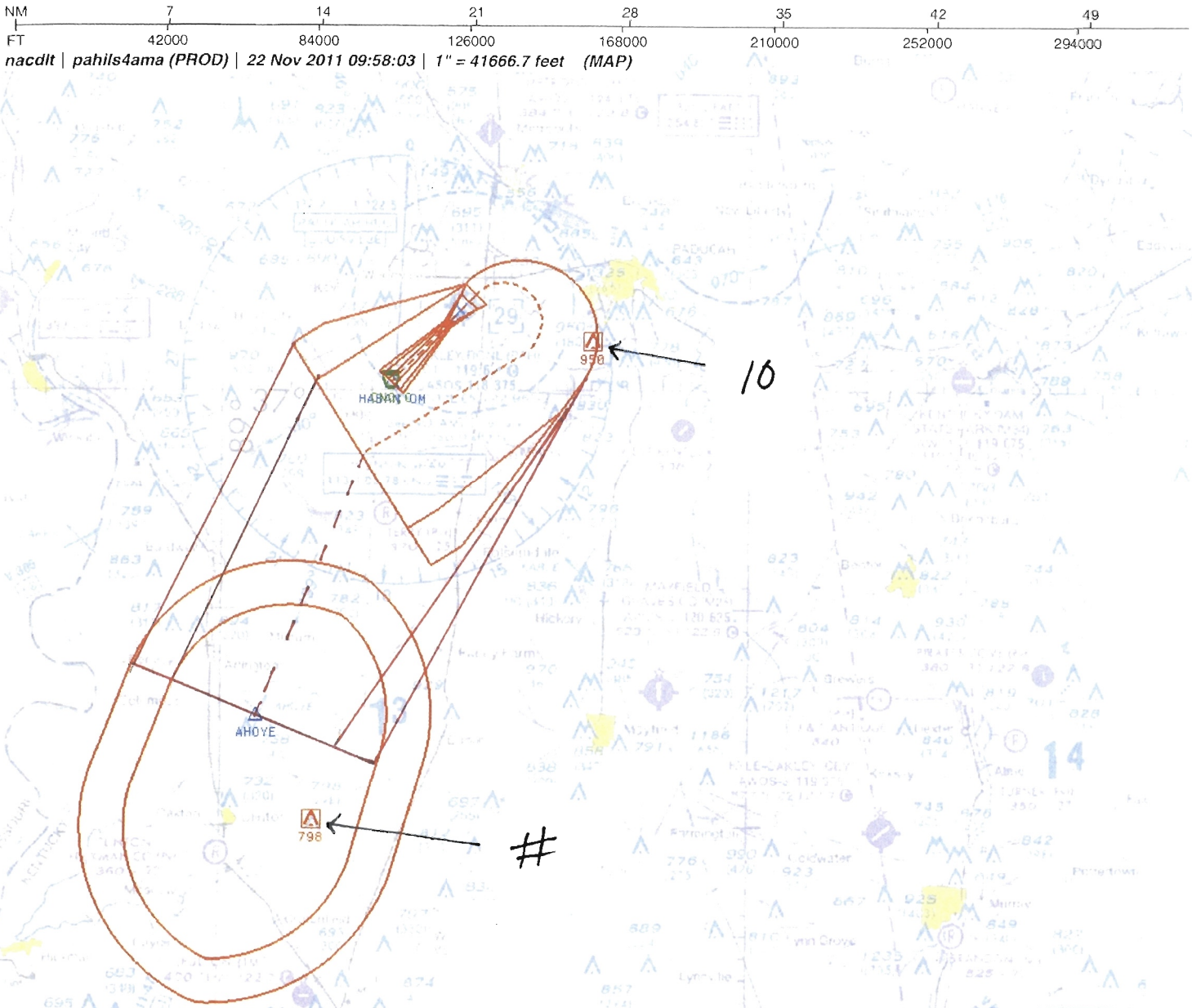

Airport ID:	KPAH	FM 9	ALTERNATE MISSED		
Apt Name:	BARKLEY RGNL	No	SEGMENT	OBSTRUCTION	ELEV
City:	PADUKAH	9	ILS FINAL	ASC	
State:	KY	10	MISSED LVL SRFC	TOWER	950
Proc ID:	ILS OR LOC RWY 04	#	MISS HOLD	TOWER	798
Amdt #:	10				
Scale:	1:500,000				