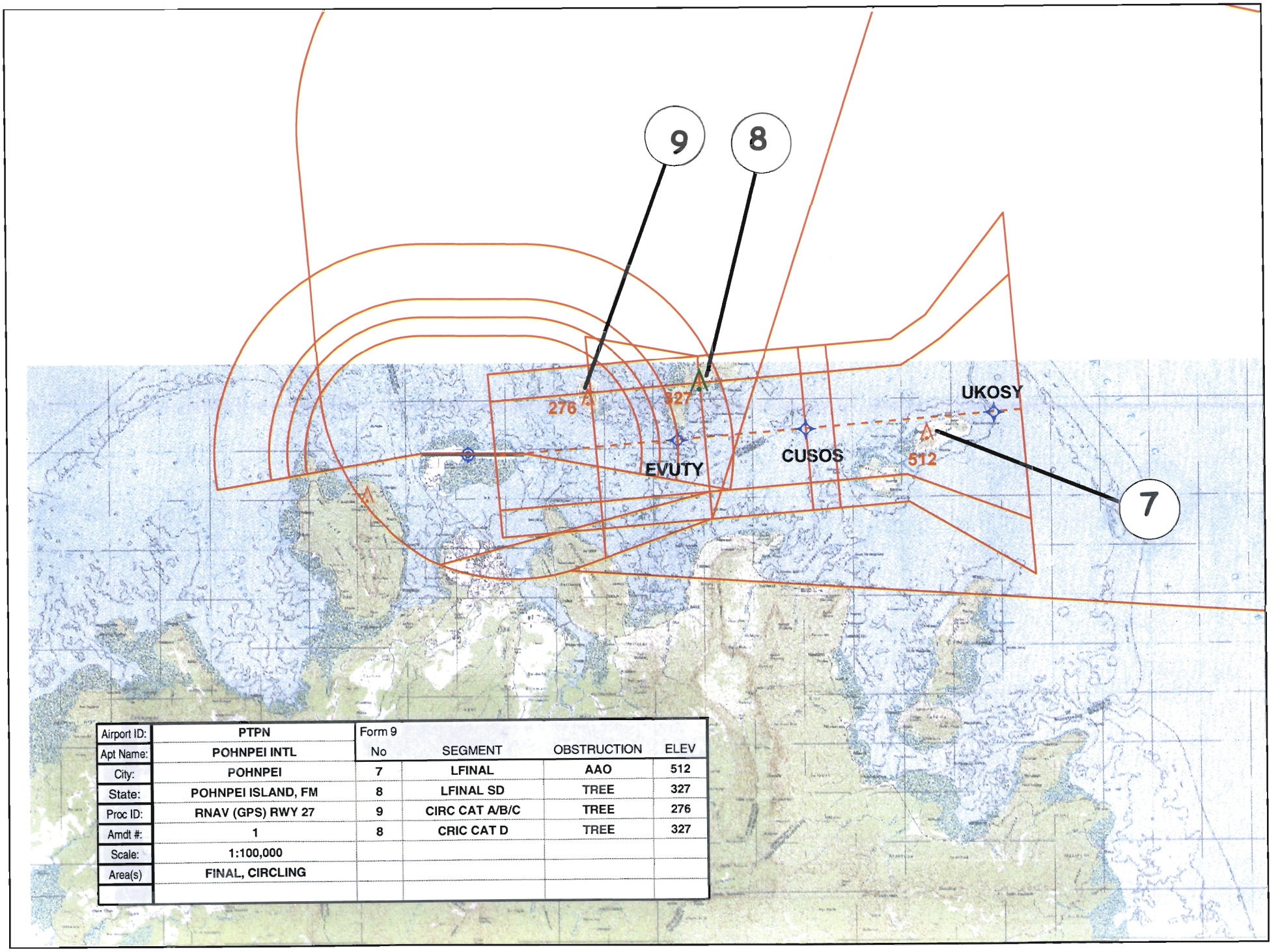

		Form 9			
Airport ID:	PTPN	No	SEGMENT	OBSTRUCTION	ELEV
Apt Name:	POHNPEI INTL				
City:	POHNPEI	7	LFINAL	AAO	512
State:	POHNPEI ISLAND, FM	8	LFINAL SD	TREE	327
Proc ID:	RNAV (GPS) RWY 27	9	CIRC CAT A/B/C	TREE	276
Amdt #:	1	8	CRIC CAT D	TREE	327
Scale:	1:100,000				
Area(s)	FINAL, CIRCLING				

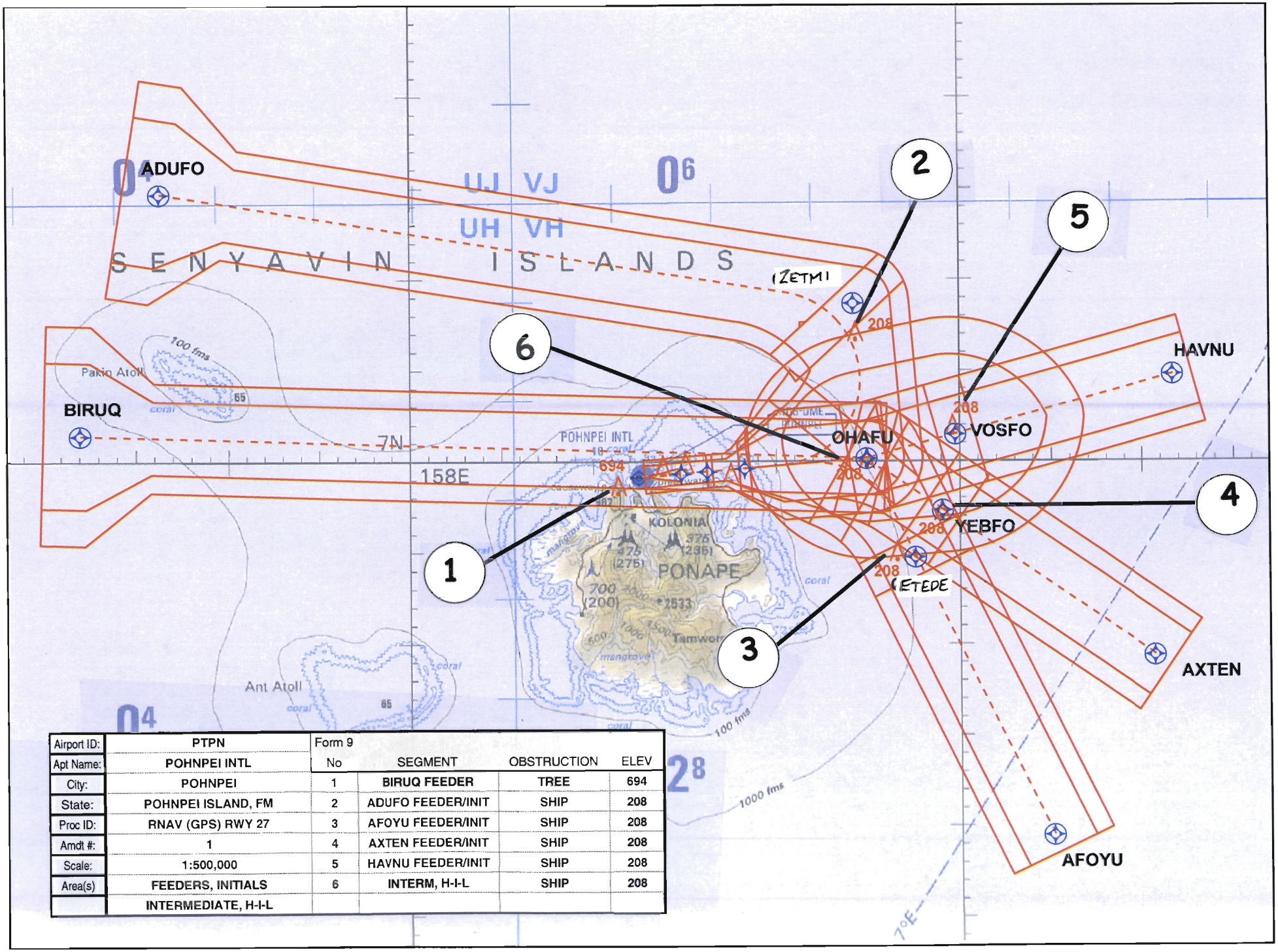

Airport ID:	PTPN	Form 9			
Apt Name:	POHNPEI INTL	No	SEGMENT	OBSTRUCTION	ELEV
City:	POHNPEI	1	BIRUQ FEEDER	TREE	694
State:	POHNPEI ISLAND, FM	2	ADUFO FEEDER/INIT	SHIP	208
Proc ID:	RNAV (GPS) RWY 27	3	AFOYU FEEDER/INIT	SHIP	208
Amdt #:	1	4	AXTEN FEEDER/INIT	SHIP	208
Scale:	1:500,000	5	HAVNU FEEDER/INIT	SHIP	208
Area(s)	FEEDERS, INITIALS	6	INTERM, H-I-L	SHIP	208
	INTERMEDIATE, H-I-L				

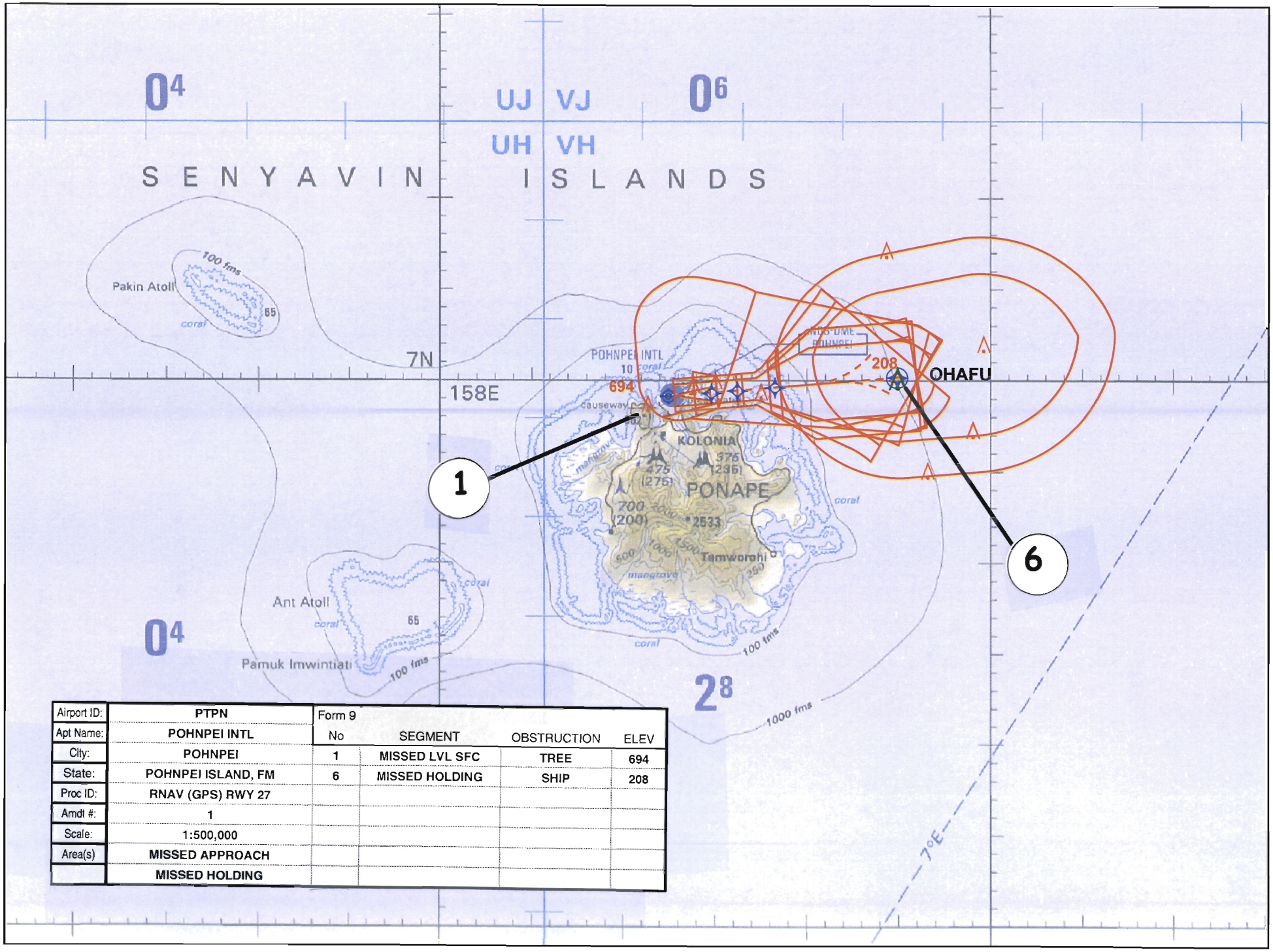

Airport ID:	PTPN	Form 9			
Apt Name:	POHNPEI INTL	No	SEGMENT	OBSTRUCTION	ELEV
City:	POHNPEI	1	MISSED LVL SFC	TREE	694
State:	POHNPEI ISLAND, FM	6	MISSED HOLDING	SHIP	208
Proc ID:	RNAV (GPS) RWY 27				
Amdt #:	1				
Scale:	1:500,000				
Area(s)	MISSED APPROACH				
	MISSED HOLDING				