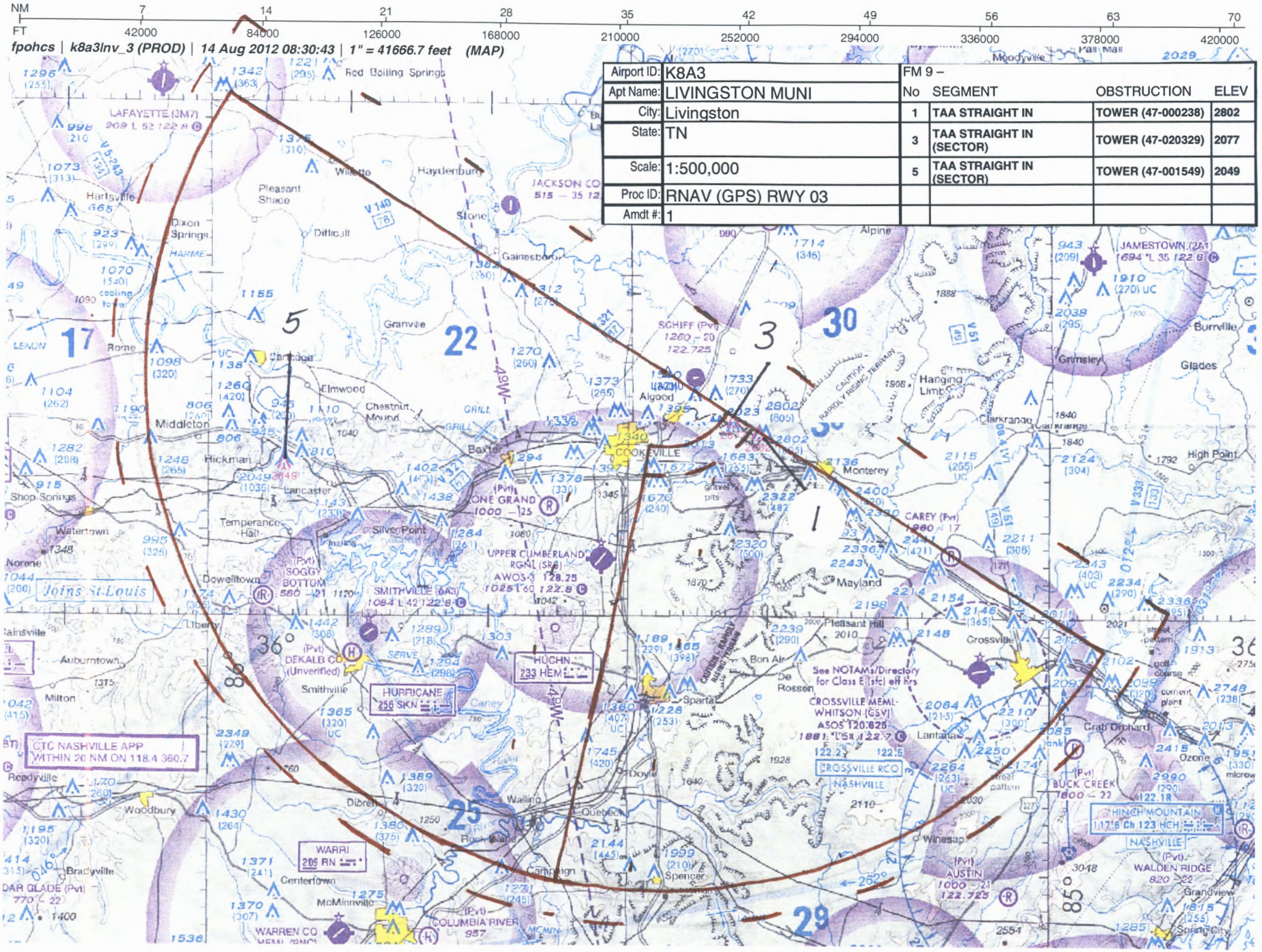
NM 7 14 21 28 35 42 49 56 63 70
FT 42000 84000 126000 168000 210000 252000 294000 336000 378000 420000
fpohcs | k8a3lnv_3 (PROD) | 14 Aug 2012 08:30:43 | 1" = 41666.7 feet (MAP)
Airport ID: K8A3
Apt Name: LIVINGSTON MUNI
City: Livingston
State: TN
Scale: 1:500,000
Proc ID: RNAV (GPS) RWY 03
Amdt #: 1
FM 9 –
No SEGMENT OBSTRUCTION ELEV
1 TAA STRAIGHT IN TOWER (47-000238) 2802
3 TAA STRAIGHT IN (SECTOR) TOWER (47-020329) 2077
5 TAA STRAIGHT IN (SECTOR) TOWER (47-001549) 2049
CTC NASHVILLE APP WITHIN 20 NM ON 118.4 360.7
COOKEVILLE
Monterey
Mayland
Crossville
Sparta
Algood
Baxter
Silver Point
Middleton
Hickman
Lancaster
Temperance Hall
Dowelltown
Smithville
Liberty
Auburntown
Milton
Woodbury
Readyville
Bradyville
Centertown
McMinnville
Walling
Quebeck
Doyle
Spencer
Winesap
Lantana
Crab Orchard
Ozone
Grimsley
Burrville
Glades
Clarkrange
High Point
Hanging Limb
Pleasant Hill
Bon Air
De Rossen
Granville
Elmwood
Chestnut Mound
Gainesboro
Stone
Haydenburg
Willette
Pleasant Shade
Difficult
Dixon Springs
Hartsville
Rome
Carthage
Red Boiling Springs
Joins St Louis
Watertown
Norene
Shop Springs
Cainsville
Readyville
Dibrell
Rock Island
Campaign
Spring City
Grandview
Moodyville
Alpine
Pall Mall
JACKSON CO
LAFAYETTE (3M7)
JAMESTOWN (2A1)
SCHIFF (Pvt)
CAREY (Pvt)
UPPER CUMBERLAND RGNL (SRB)
SMITHVILLE (6A3)
SOGGY BOTTOM
DEKALB CO (Unverified)
HUCHN 233 HEM
HURRICANE 256 SKN
WARRI 209 RN
CROSSVILLE MEML-WHITSON (CSV)
CROSSVILLE RCO NASHVILLE
HINCH MOUNTAIN 117.6 Ch 123 HCH NASHVILLE
BUCK CREEK
AUSTIN
WALDEN RIDGE
COLUMBIA RIVER
WARREN CO
See NOTAMs/Directory for Class E (sfc) off hrs
17
22
30
36
25
29
1
3
5

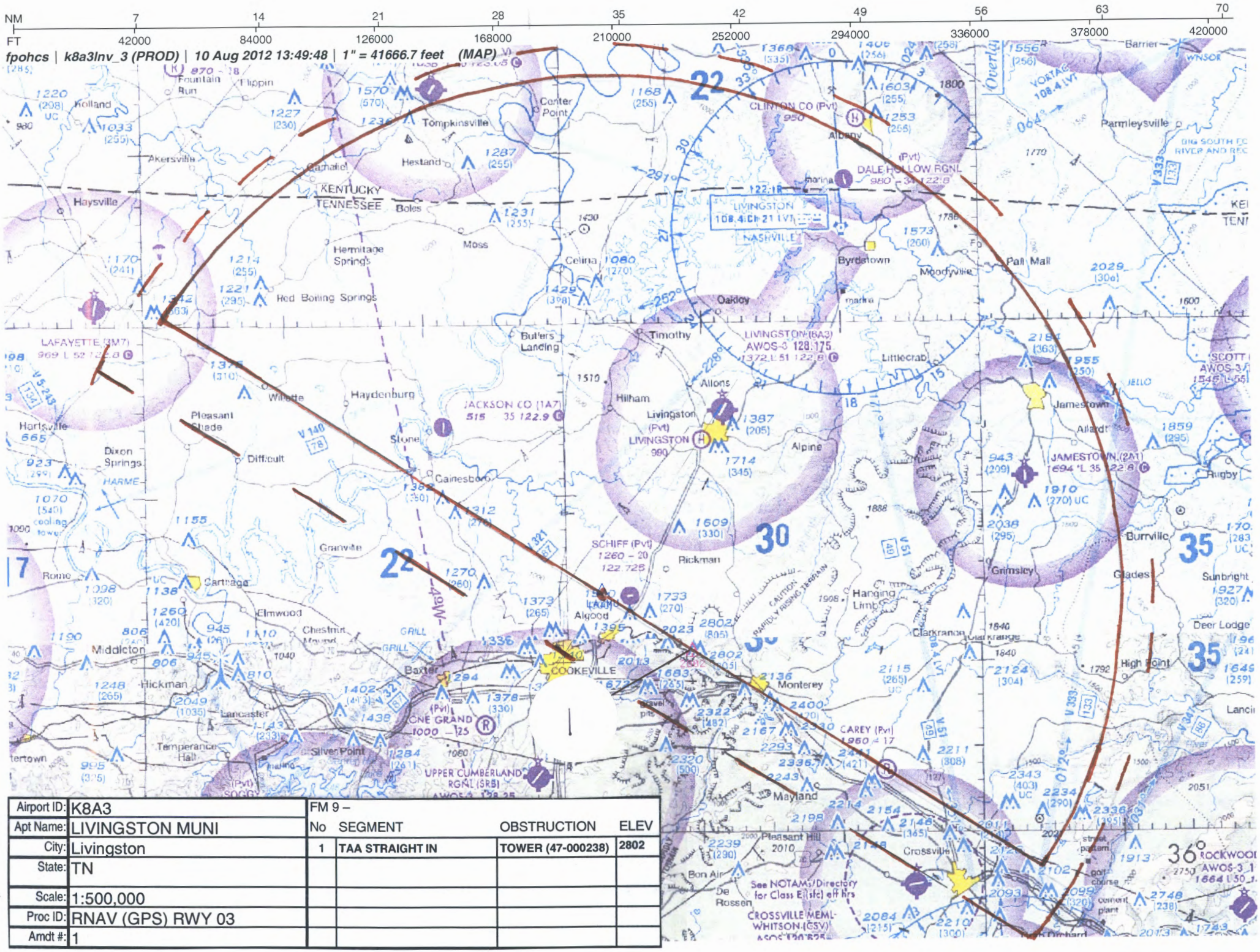

Airport ID:	K8A3	FM 9 –			
Apt Name:	LIVINGSTON MUNI	No	SEGMENT	OBSTRUCTION	ELEV
City:	Livingston	1	TAA STRAIGHT IN	TOWER (47-000238)	2802
State:	TN				
Scale:	1:500,000				
Proc ID:	RNAV (GPS) RWY 03				
Amdt #:	1				

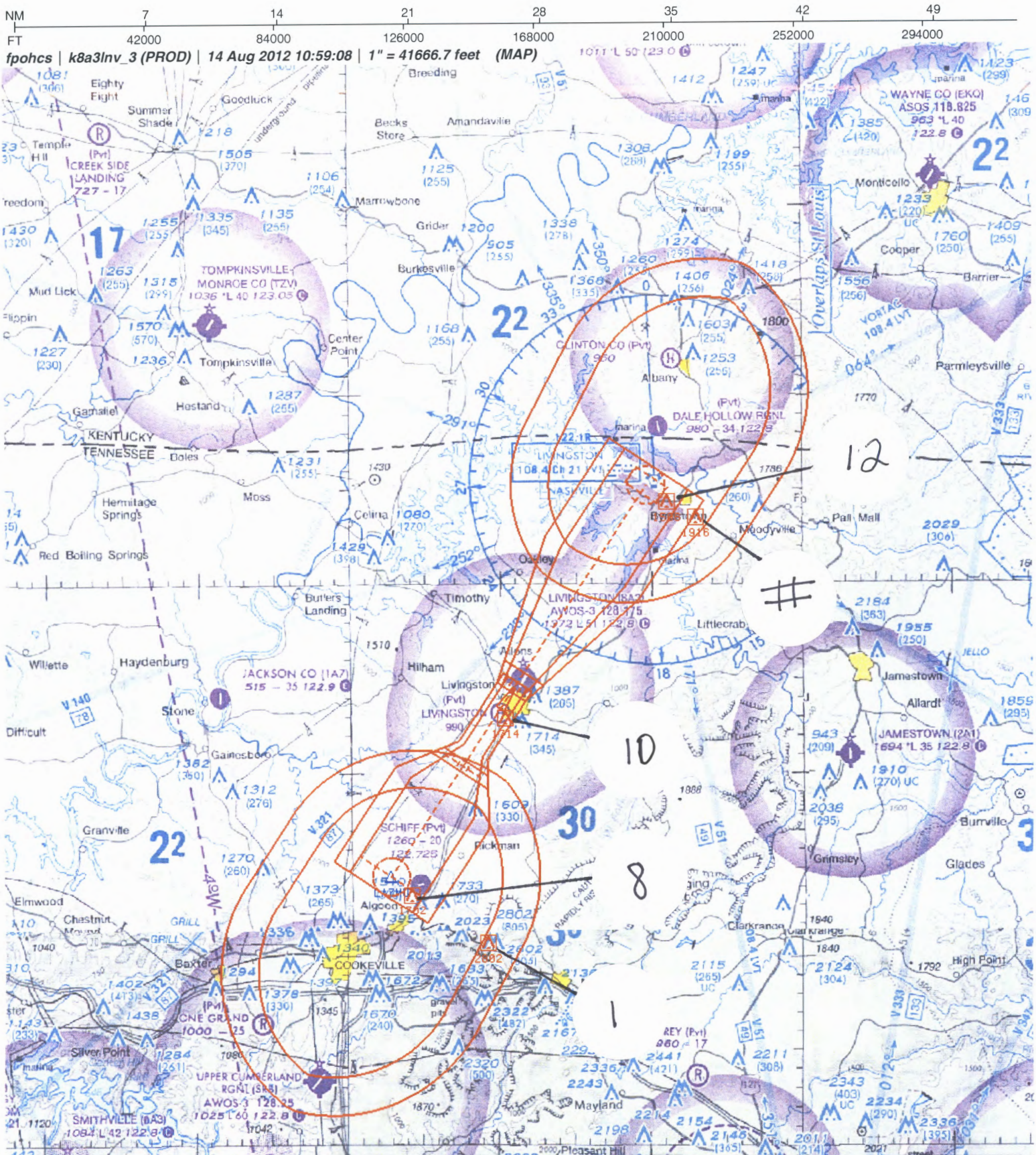

Airport ID:	K8A3
Apt Name:	LIVINGSTON MUNI
City:	Livingston
State:	TN
Scale:	1:500,000
Proc ID:	RNAV (GPS) RWY 03
Amdt #:	1

FM 9 – LNAV (NON-VERTICALLY GUIDED)

No	SEGMENT	OBSTRUCTION	ELEV
8	INTERMEDIATE	AAO	1702
10	FINAL: LNAV	TOWER (47-002503)	1714
1	HOLD-IN-LIEU	TOWER (47-000238)	2802
12	MISSED APPROACH	AAO	1506
#	HOLDING	AAO	1916

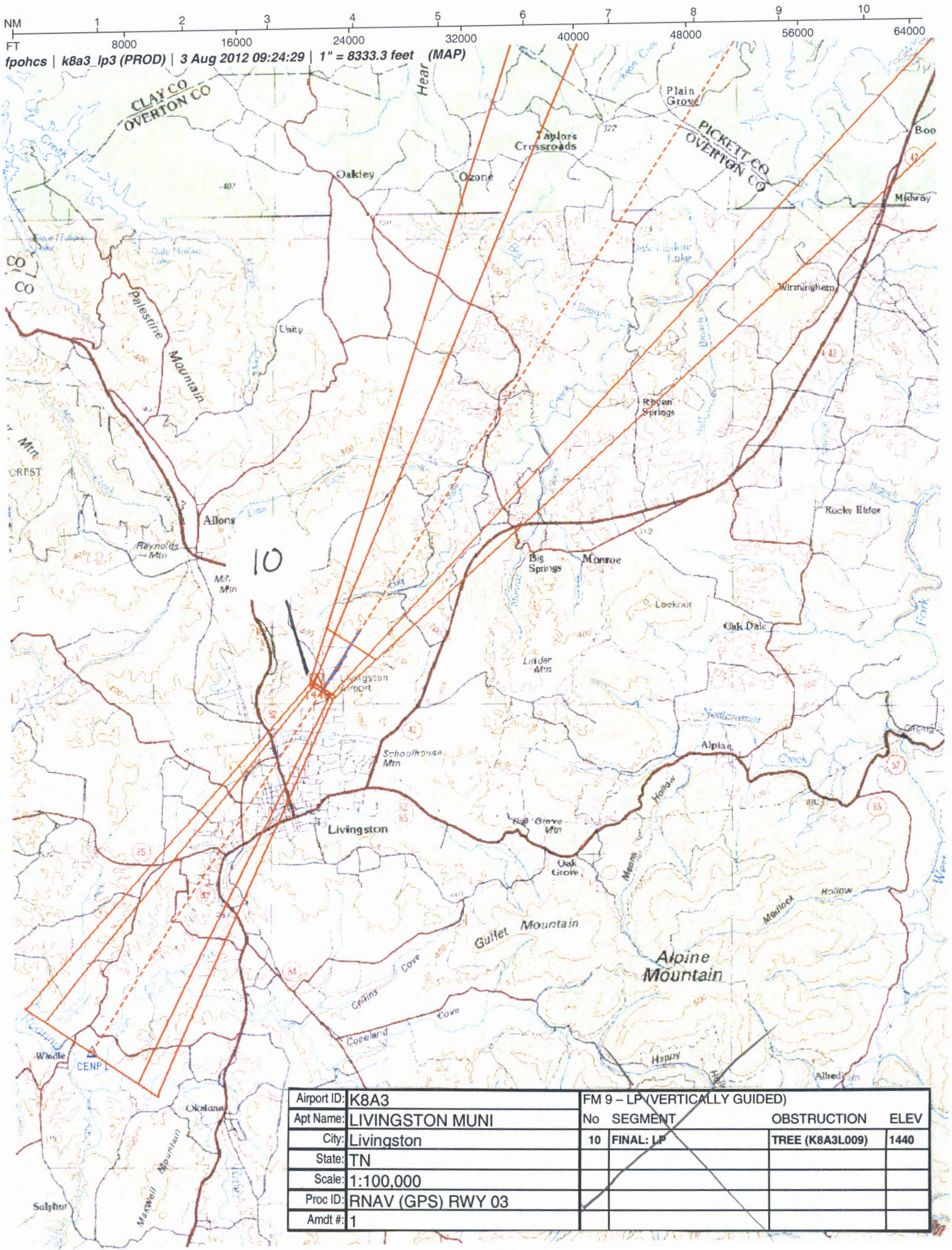

Airport ID:	K8A3	FM 9 – LP (VERTICALLY GUIDED)			
Apt Name:	LIVINGSTON MUNI	No	SEGMENT	OBSTRUCTION	ELEV
City:	Livingston	10	FINAL: LP	TREE (K8A3L009)	1440
State:	TN				
Scale:	1:100,000				
Proc ID:	RNAV (GPS) RWY 03				
Amdt #:	1				

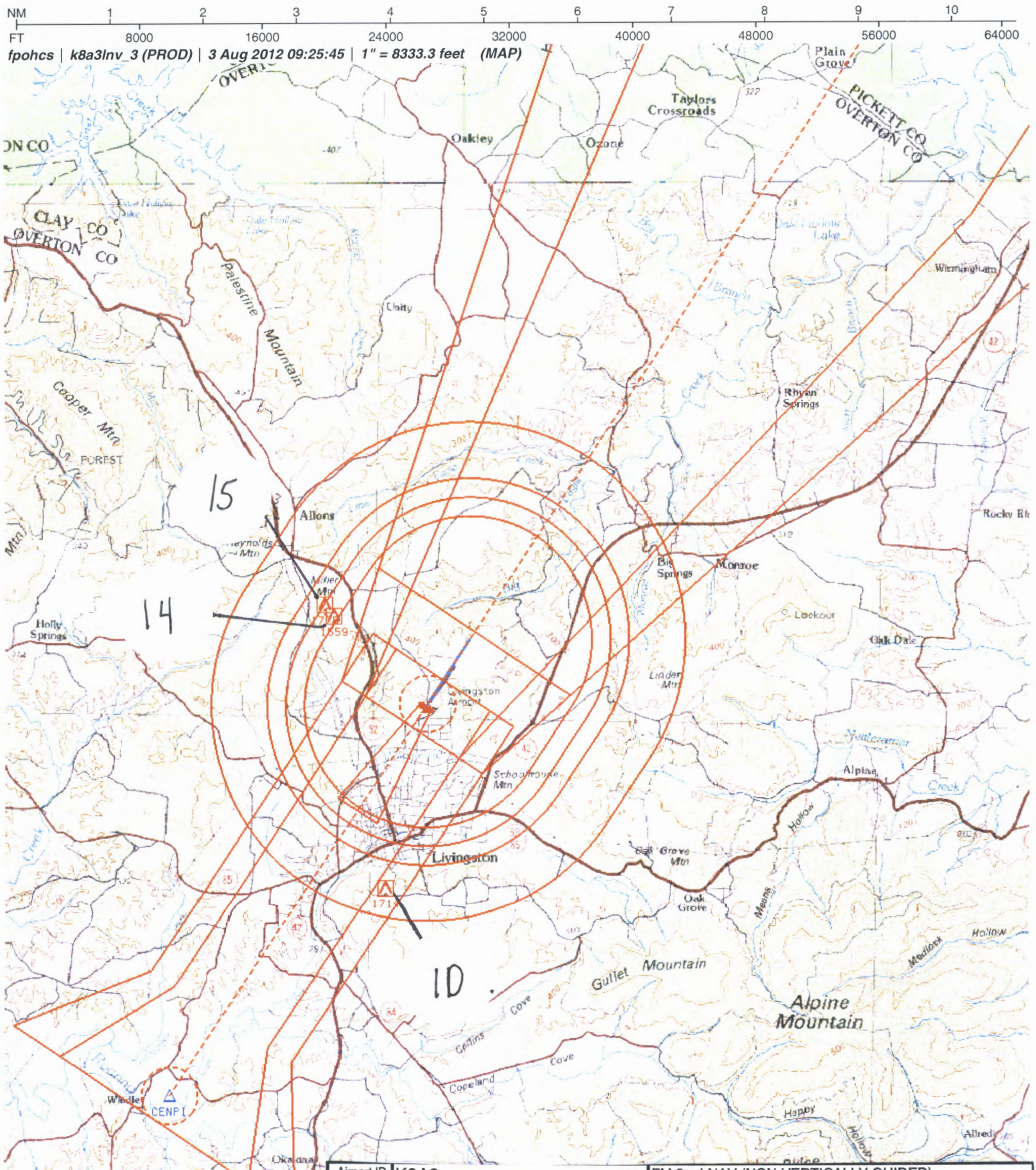

Airport ID:	K8A3
Apt Name:	LIVINGSTON MUNI
City:	Livingston
State:	TN
Scale:	1:100,000
Proc ID:	RNAV (GPS) RWY 03
Amdt #:	1

FM 9 – LNAV (NON-VERTICALLY GUIDED)

No	SEGMENT	OBSTRUCTION	ELEV
10	FINAL: LNAV	TOWER (47-002503)	1714
14	CIRCLING A	TREE	1559
15	CIRCLING B	TREE	1775
16	CIRCLING C	TREE	1775
15	CIRCLING D	TREE	1775