NM 7 14 21 28 35 42 49 56 63 70

FT 42000 84000 126000 168000 210000 252000 294000 336000 378000 420000

fpoprg | lga_rnav (PROD) | 13 Sep 2010 07:06:05 | 1" = 41666.7 feet (MAP)

Airport ID:	KLGA
Apt Name:	LA GUARDIA
City:	NEW YORK
State:	NY
Proc ID:	STBNZ
Amdt #:	THREE
	DEP RWY 13

FM 9

No	SEGMENT	OBSTRUCTION	ELEV
		ASC	

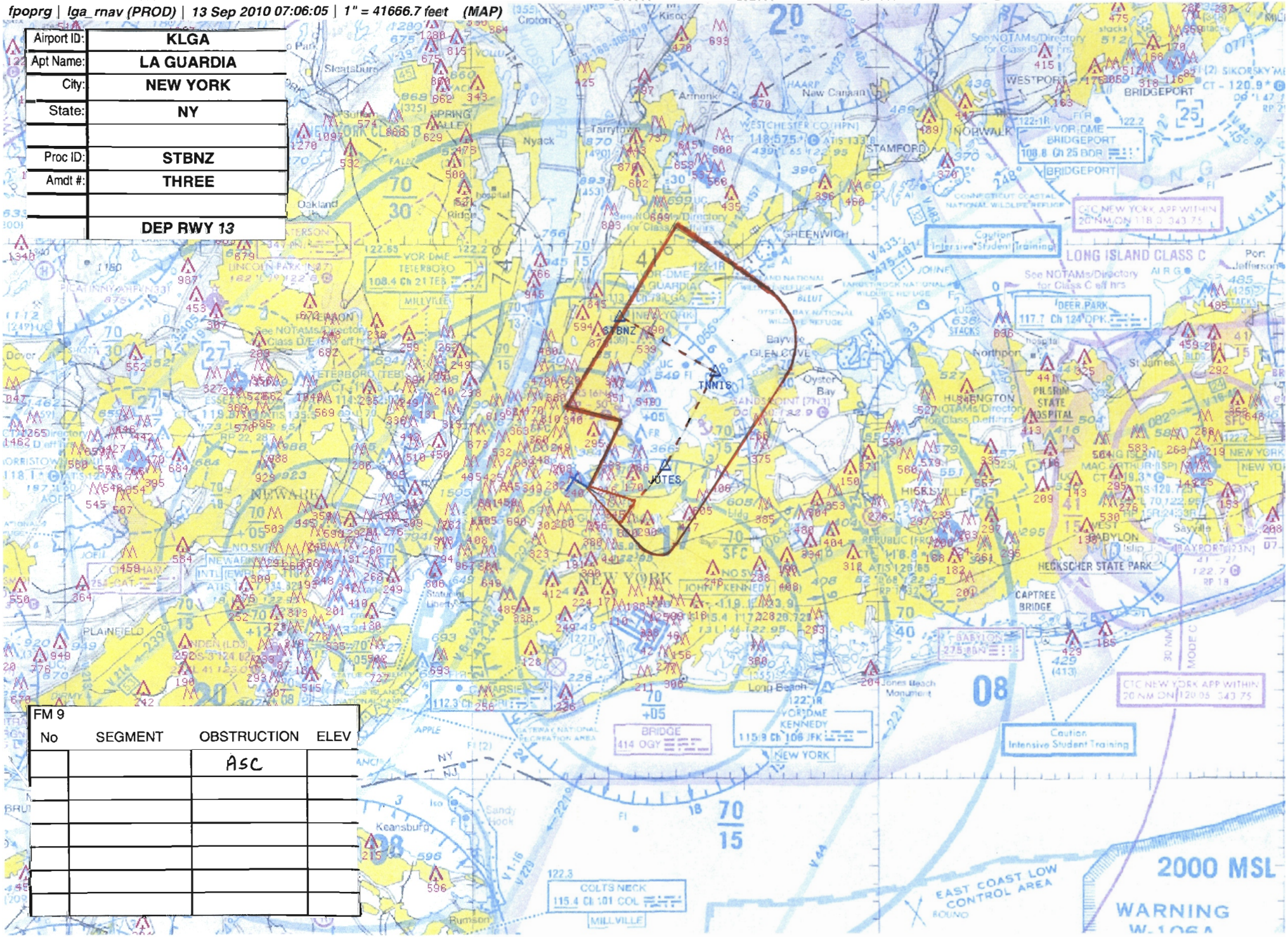

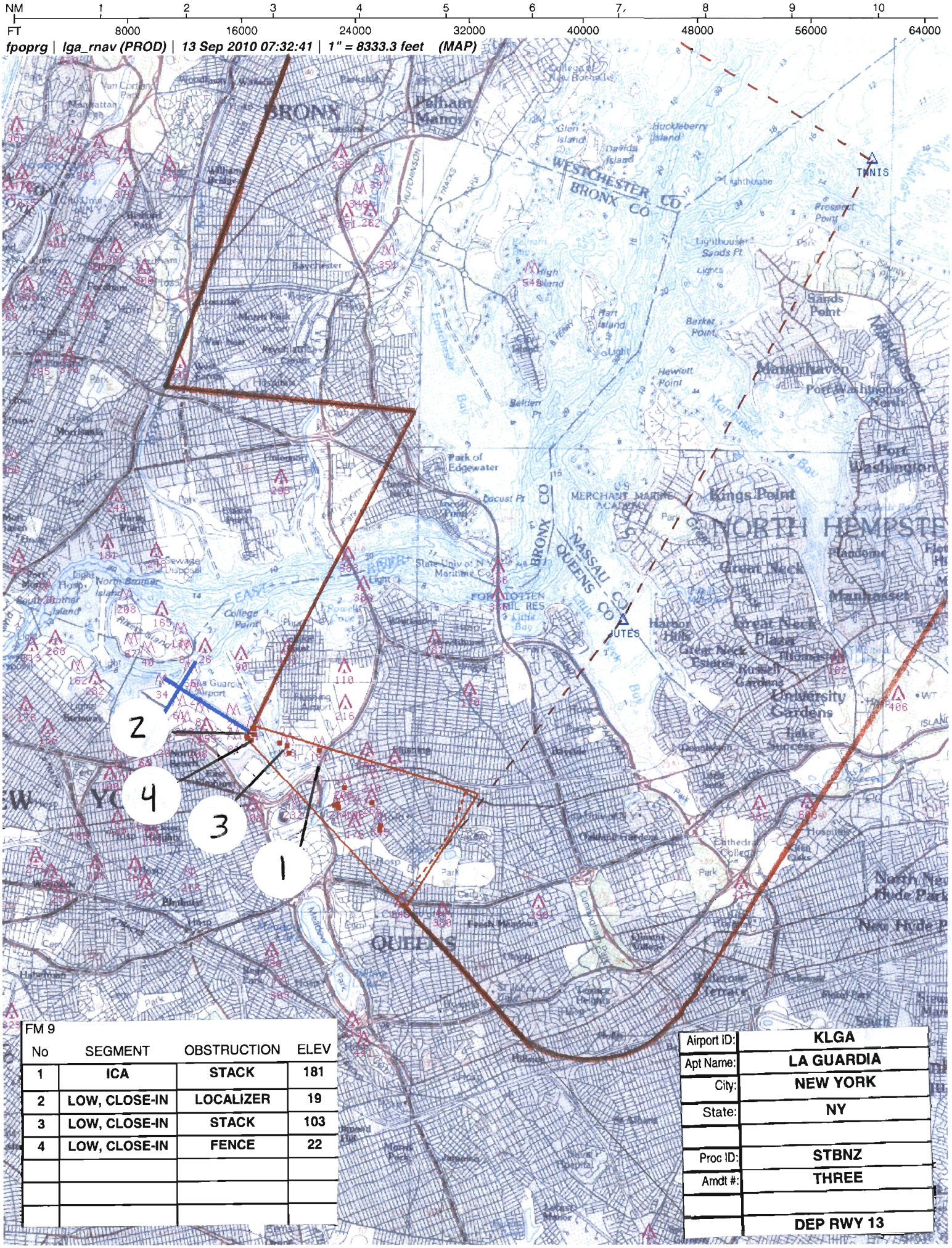

FM 9

No	SEGMENT	OBSTRUCTION	ELEV
1	ICA	STACK	181
2	LOW, CLOSE-IN	LOCALIZER	19
3	LOW, CLOSE-IN	STACK	103
4	LOW, CLOSE-IN	FENCE	22

Airport ID:	KLGA
Apt Name:	LA GUARDIA
City:	NEW YORK
State:	NY
Proc ID:	STBNZ
Amdt #:	THREE
	DEP RWY 13

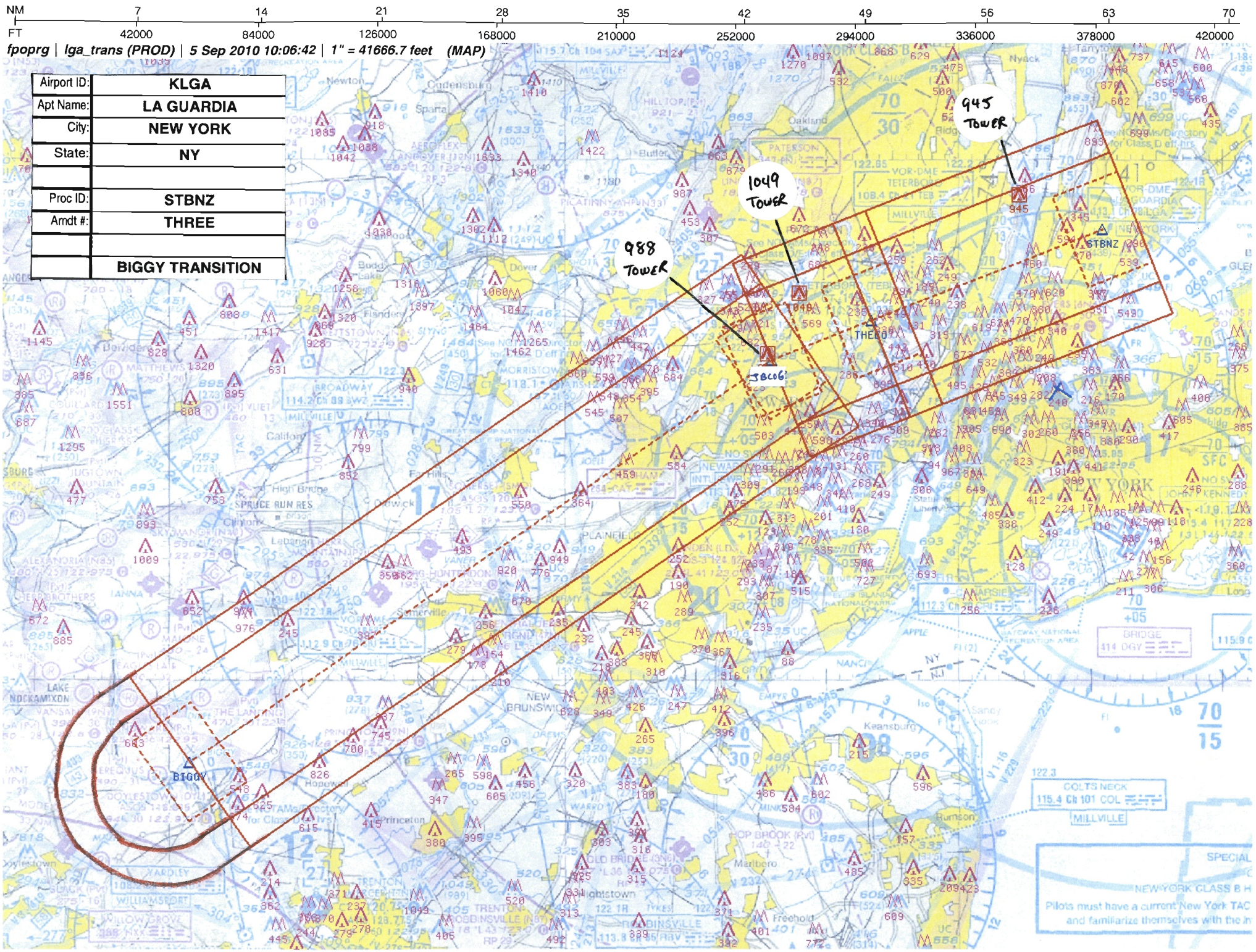
NM 7 14 21 28 35 42 49 56 63 70
FT 42000 84000 126000 168000 210000 252000 294000 336000 378000 420000
fpoprg | lga_trans (PROD) | 5 Sep 2010 10:06:42 | 1" = 41666.7 feet (MAP)
Airport ID: KLGA
Apt Name: LA GUARDIA
City: NEW YORK
State: NY
Proc ID: STBNZ
Amdt #: THREE
BIGGY TRANSITION
945 Tower
1049 Tower
988 Tower
STBNZ
THEEO
JBC06
BIGGY
COLTS NECK
115.4 Ch 101 COL
MILLVILLE
SPECIAL
NEW YORK CLASS B H
Pilots must have a current New York TAC
and familiarize themselves with the in

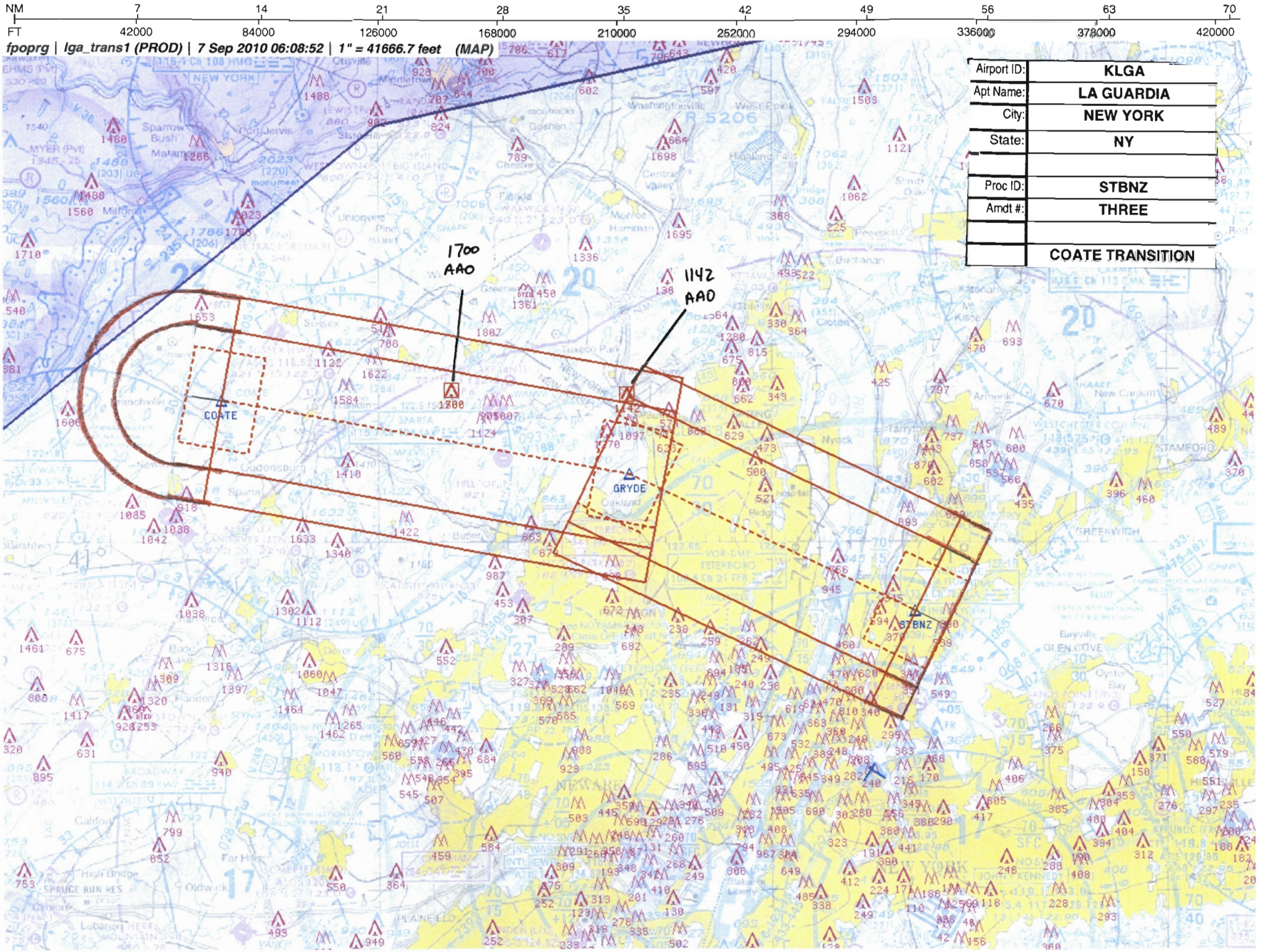
NM 7 14 21 28 35 42 49 56 63 70
FT 42000 84000 126000 168000 210000 252000 294000 336000 378000 420000
fpoprg | lga_trans1 (PROD) | 7 Sep 2010 06:08:52 | 1" = 41666.7 feet (MAP)
Airport ID: KLGA
Apt Name: LA GUARDIA
City: NEW YORK
State: NY
Proc ID: STBNZ
Amdt #: THREE
COATE TRANSITION
1700 AAO
1142 AAO
COATE
GRYDE
STBNZ

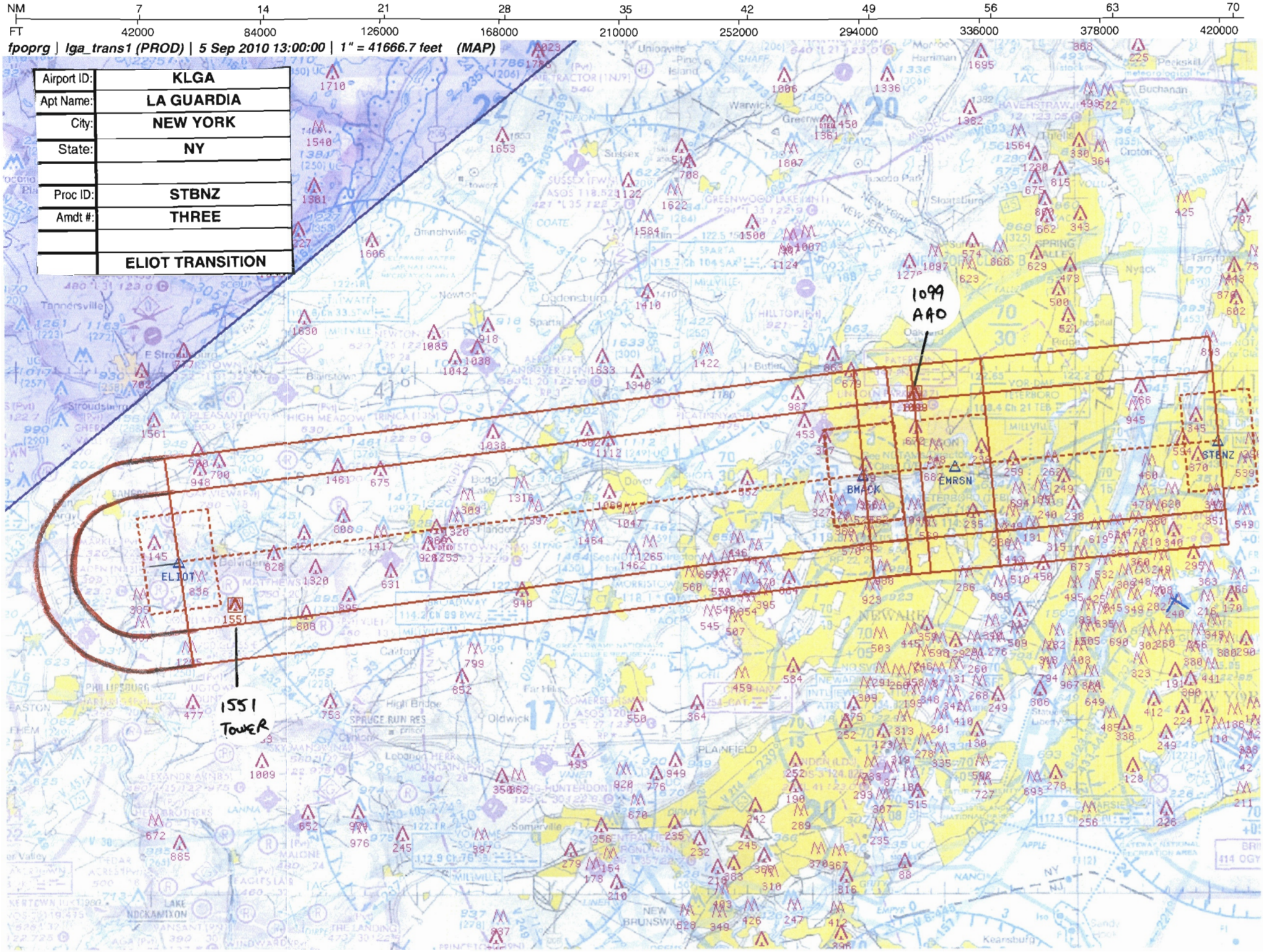
NM 7 14 21 28 35 42 49 56 63 70
FT 42000 84000 126000 168000 210000 252000 294000 336000 378000 420000
fpoprg | lga_trans1 (PROD) | 5 Sep 2010 13:00:00 | 1" = 41666.7 feet (MAP)
Airport ID: KLGA
Apt Name: LA GUARDIA
City: NEW YORK
State: NY
Proc ID: STBNZ
Amdt #: THREE
ELIOT TRANSITION
1099
A40
BMACK
EMRSN
STBNZ
ELIOT
1551
1551
TOWER

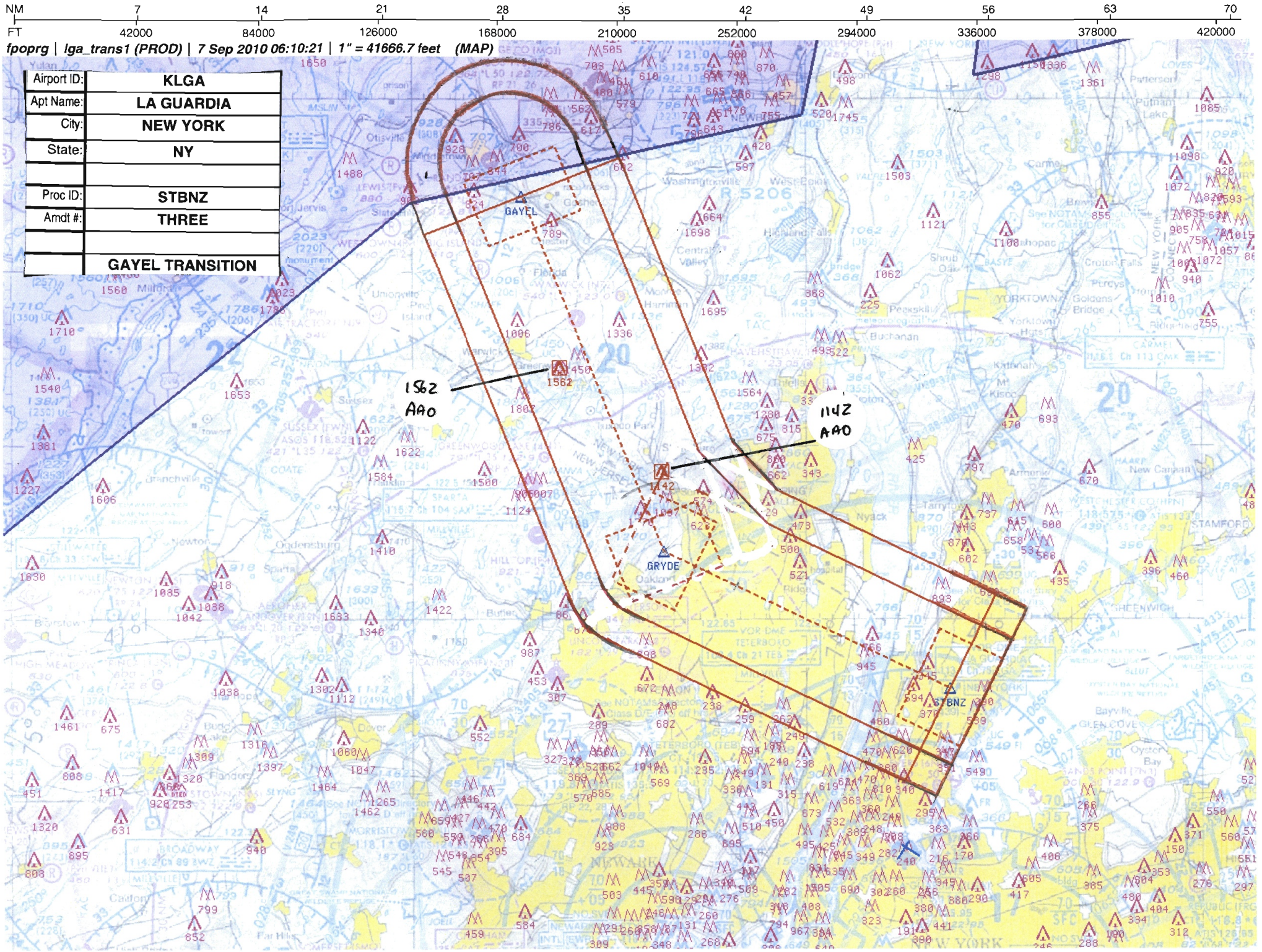
NM 7 14 21 28 35 42 49 56 63 70
FT 42000 84000 126000 168000 210000 252000 294000 336000 378000 420000
fpoprg | lga_trans1 (PROD) | 7 Sep 2010 06:10:21 | 1" = 41666.7 feet (MAP)
Airport ID: KLGA
Apt Name: LA GUARDIA
City: NEW YORK
State: NY
Proc ID: STBNZ
Amdt #: THREE
GAYEL TRANSITION
GAYEL
GRYDE
STBNZ
1562
AAO
1142
AAO

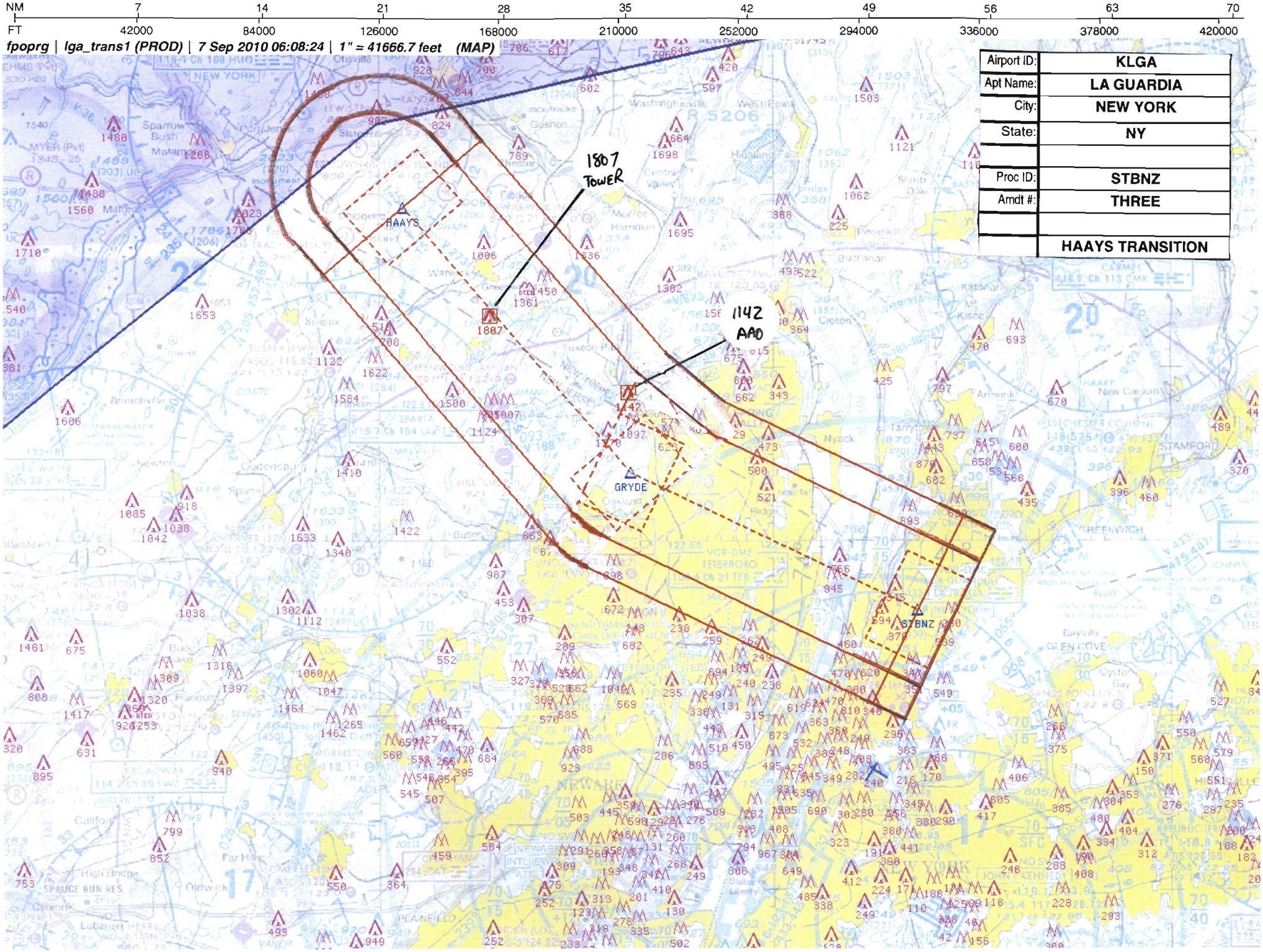
NM 7 14 21 28 35 42 49 56 63 70
FT 42000 84000 126000 168000 210000 252000 294000 336000 378000 420000
fpoprg | lga_trans1 (PROD) | 7 Sep 2010 06:08:24 | 1" = 41666.7 feet (MAP)
Airport ID: KLGA
Apt Name: LA GUARDIA
City: NEW YORK
State: NY
Proc ID: STBNZ
Amdt #: THREE
HAAYS TRANSITION
1807 TOWER
1142 AAO
HAAYS
GRYDE
STBNZ

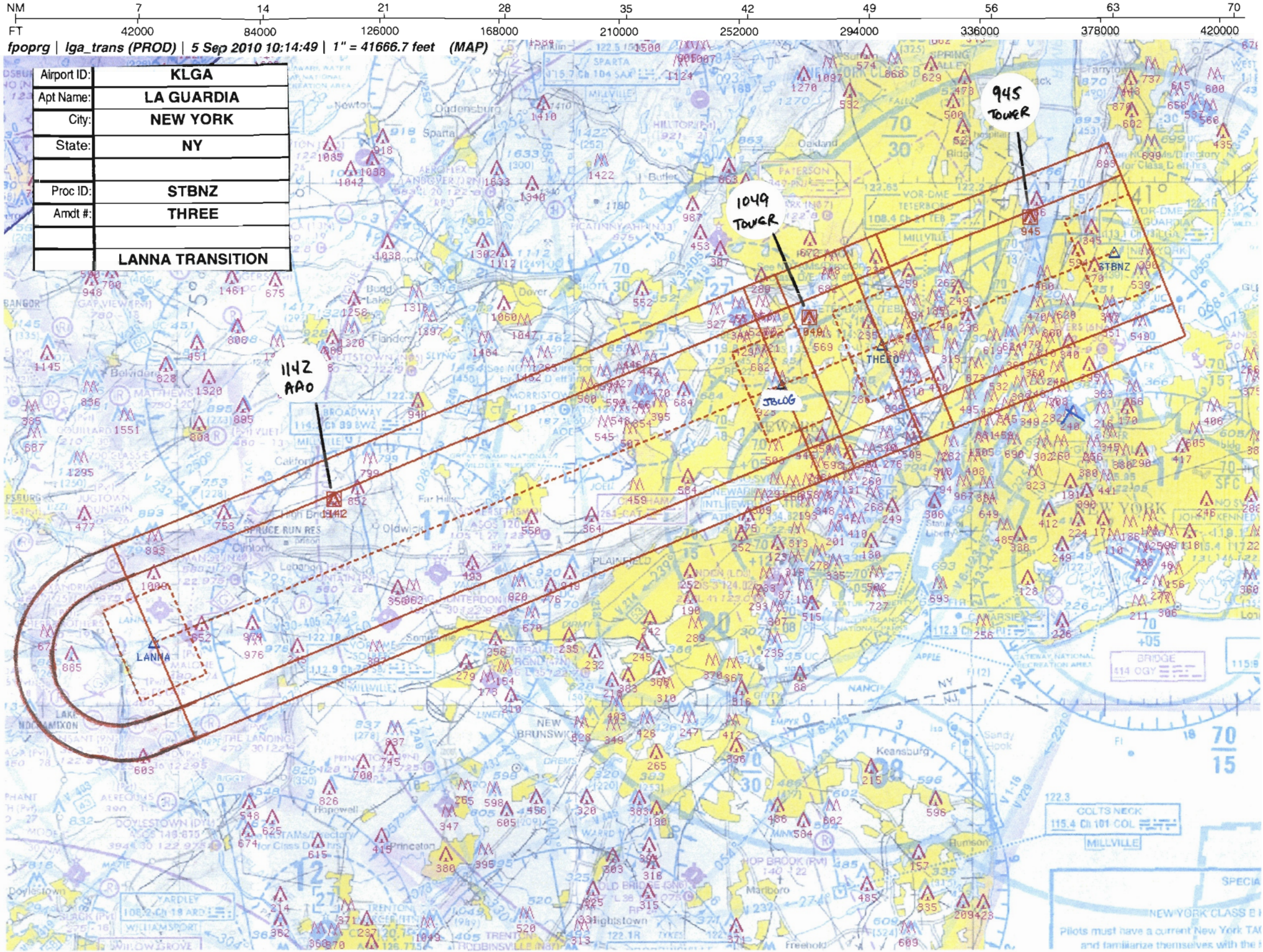
NM 7 14 21 28 35 42 49 56 63 70
FT 42000 84000 126000 168000 210000 252000 294000 336000 378000 420000
fpoprg | lga_trans (PROD) | 5 Sep 2010 10:14:49 | 1" = 41666.7 feet (MAP)
Airport ID: KLGA
Apt Name: LA GUARDIA
City: NEW YORK
State: NY
Proc ID: STBNZ
Amdt #: THREE
LANNA TRANSITION
945 TOWER
1049 TOWER
1142 AAO
JBLOG
THEEO
STBNZ
LANNA

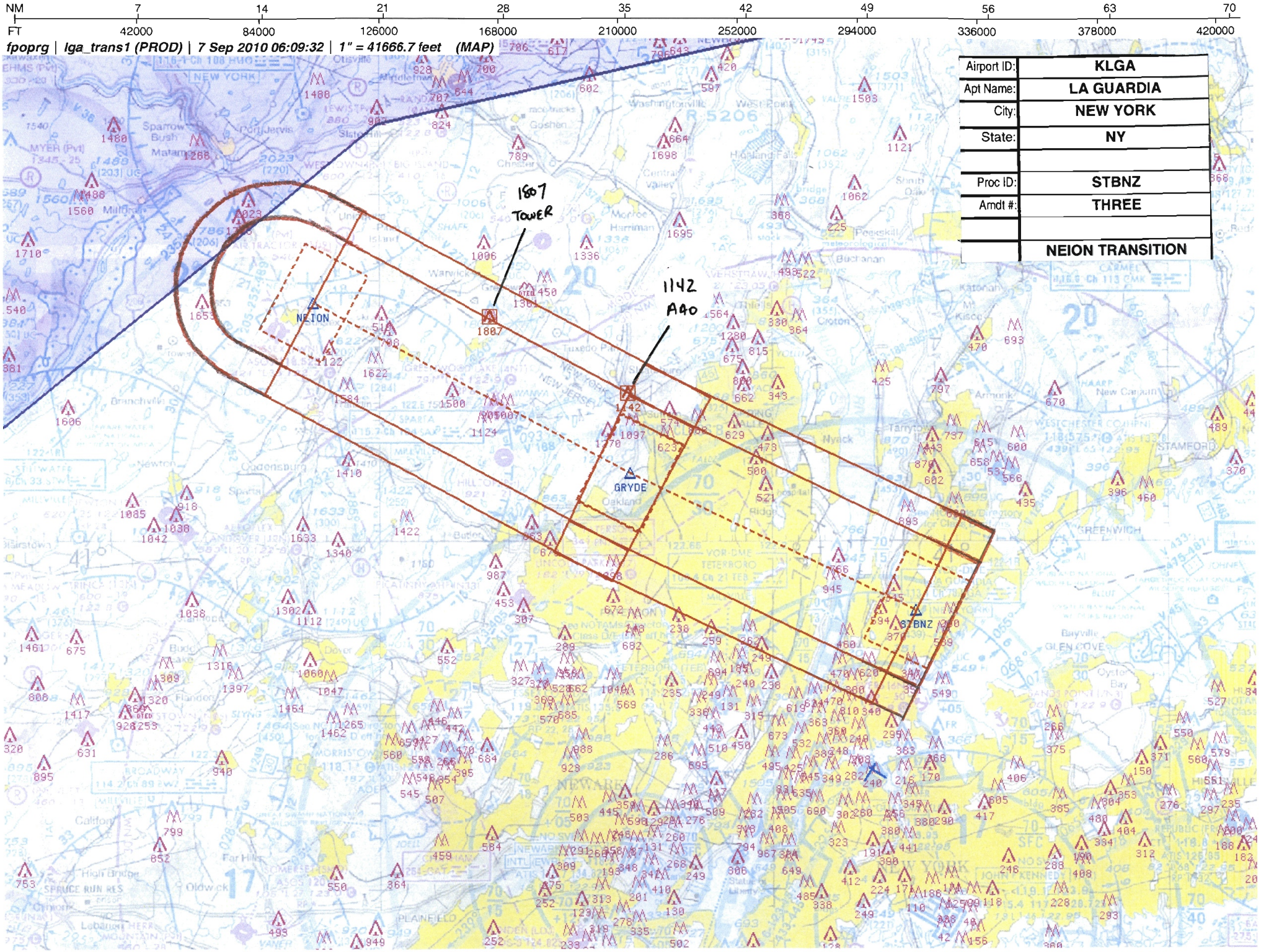
NM 7 14 21 28 35 42 49 56 63 70
FT 42000 84000 126000 168000 210000 252000 294000 336000 378000 420000
fpoprg | lga_trans1 (PROD) | 7 Sep 2010 06:09:32 | 1" = 41666.7 feet (MAP)
Airport ID: KLGA
Apt Name: LA GUARDIA
City: NEW YORK
State: NY
Proc ID: STBNZ
Amdt #: THREE
NEION TRANSITION
1807
TOWER
1142
A40
NEION
GRYDE
STBNZ

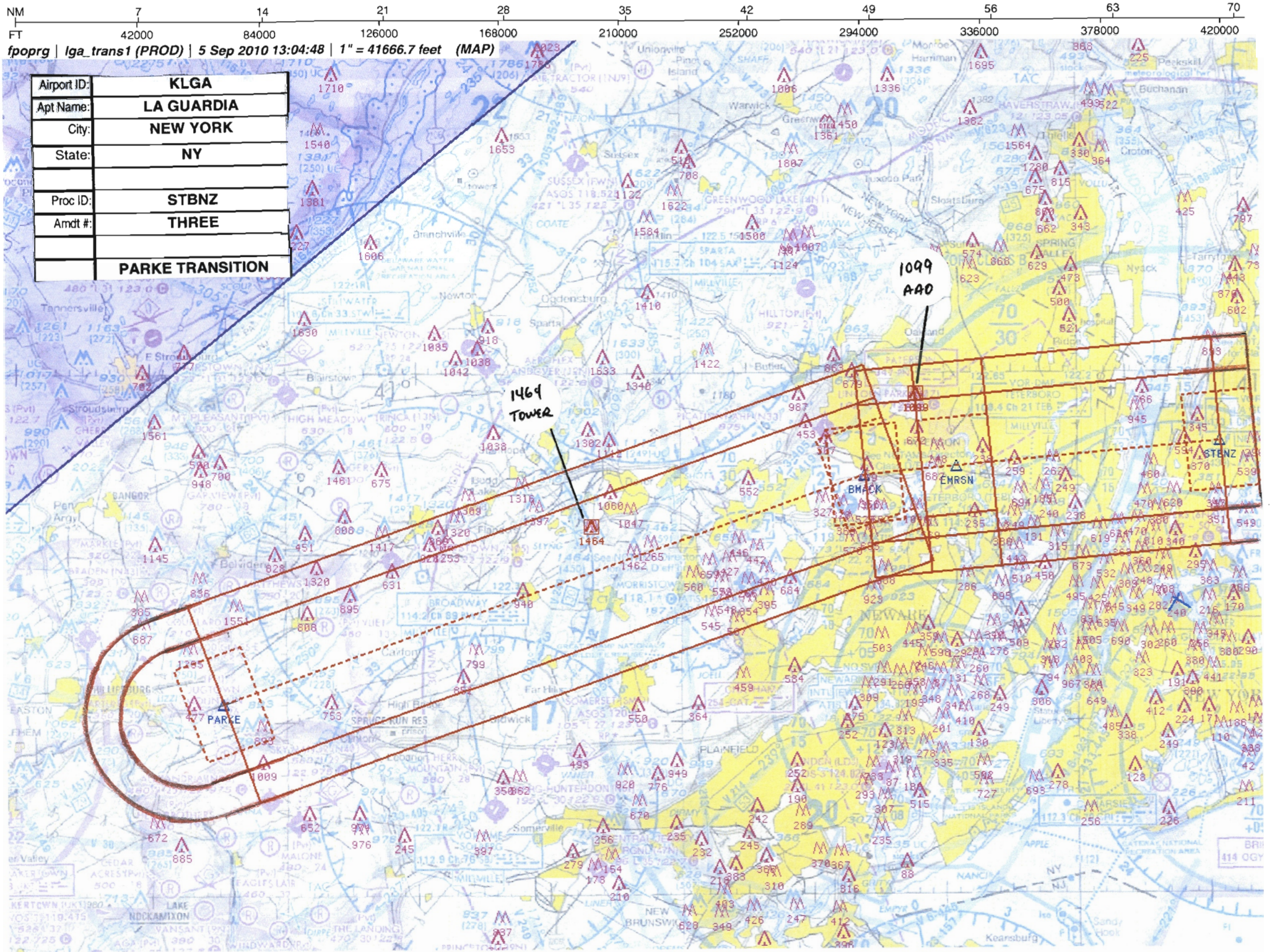
NM 7 14 21 28 35 42 49 56 63 70
FT 42000 84000 126000 168000 210000 252000 294000 336000 378000 420000
fpoprg | lga_trans1 (PROD) | 5 Sep 2010 13:04:48 | 1" = 41666.7 feet (MAP)
Airport ID: KLGA
Apt Name: LA GUARDIA
City: NEW YORK
State: NY
Proc ID: STBNZ
Amdt #: THREE
PARKE TRANSITION
1099
AAO
1464
TOWER
BMACK
EMRSN
STENZ
PARKE