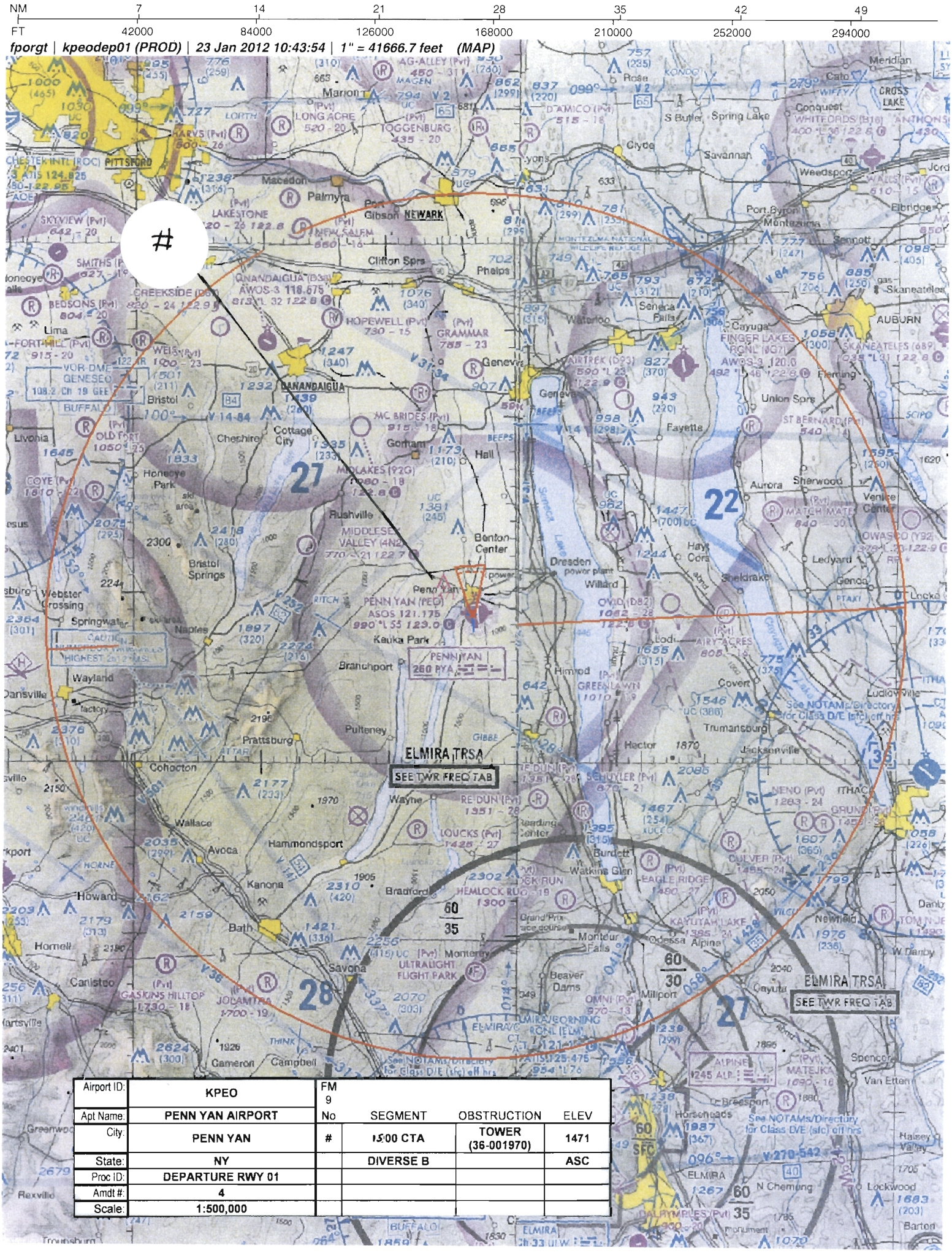

Airport ID:	KPEO	FM 9			
Apt Name:	PENN YAN AIRPORT	No	SEGMENT	OBSTRUCTION	ELEV
City:	PENN YAN	#	15:00 CTA	TOWER (36-001970)	1471
State:	NY		DIVERSE B		ASC
Proc ID:	DEPARTURE RWY 01				
Amdt #:	4				
Scale:	1:500,000				

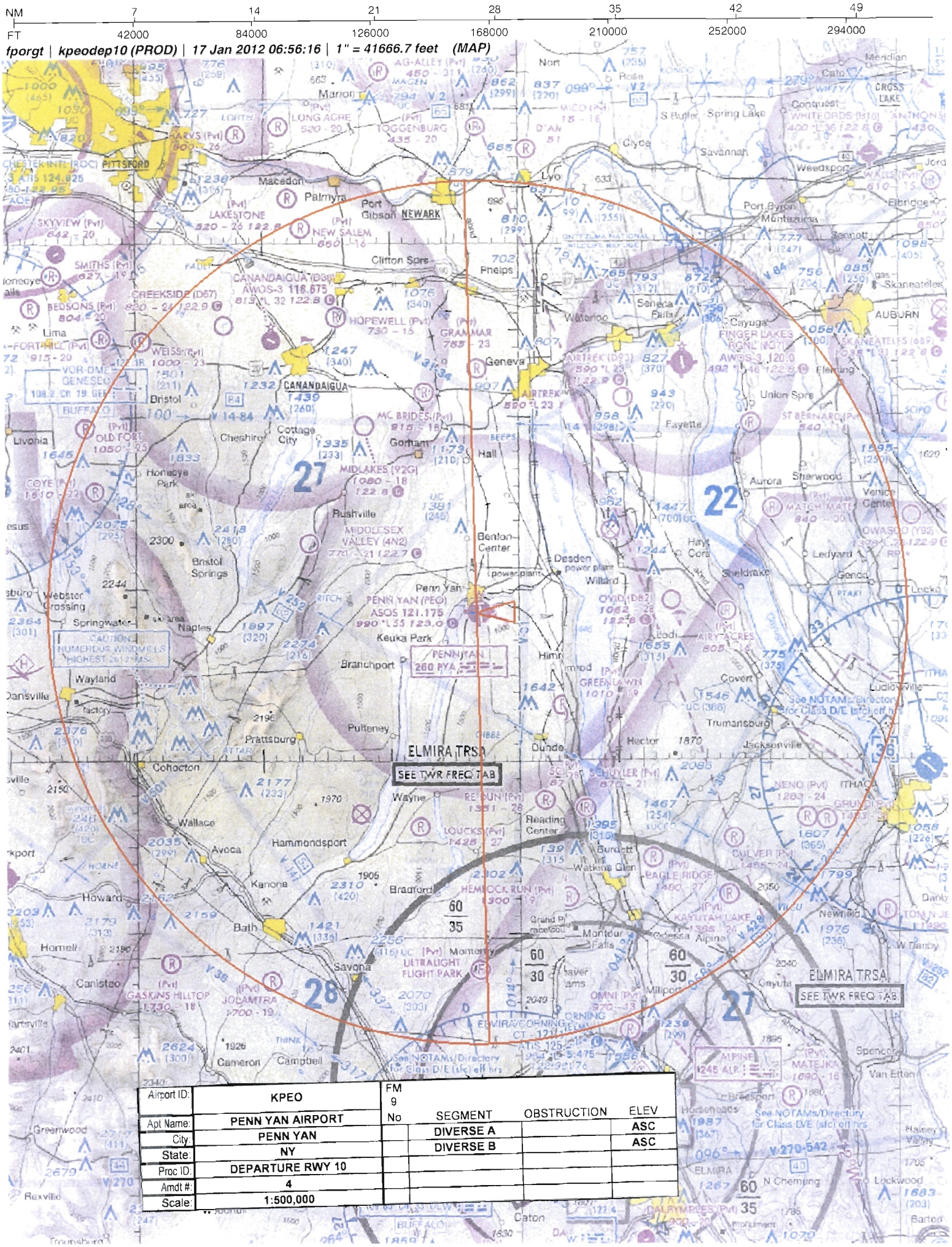

Airport ID:	KPEO	FM 9 No	SEGMENT	OBSTRUCTION	ELEV
Apt Name:	PENN YAN AIRPORT		DIVERSE A		ASC
City:	PENN YAN		DIVERSE B		ASC
State:	NY				
Proc ID:	DEPARTURE RWY 10				
Amdt #:	4				
Scale:	1:500,000				

NM 7 14 21 28 35 42 49

FT 42000 84000 126000 168000 210000 252000 294000

fporgt | kpeodep19 (PROD) | 23 Jan 2012 11:59:45 | 1" = 41666.7 feet (MAP)

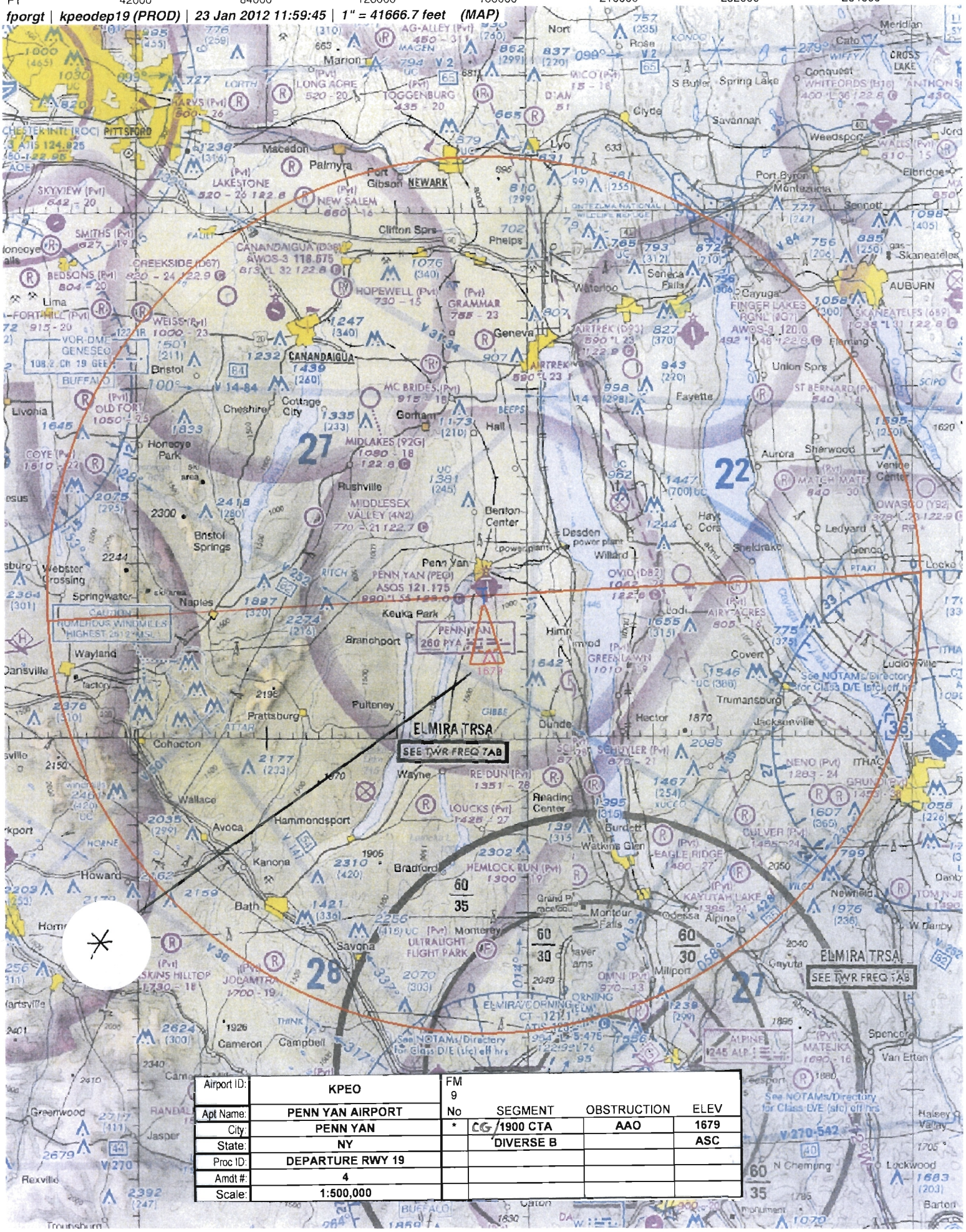

Airport ID:	KPEO	FM 9			
Apt Name:	PENN YAN AIRPORT	No	SEGMENT	OBSTRUCTION	ELEV
City:	PENN YAN	*	CG/1900 CTA	AAO	1679
State:	NY		DIVERSE B		ASC
Proc ID:	DEPARTURE RWY 19				
Amdt #:	4				
Scale:	1:500,000				

NM 7 14 21 28 35 42 49

FT 42000 84000 126000 168000 210000 252000 294000

fporgt | kpeodep28 (PROD) | 17 Jan 2012 10:17:02 | 1" = 41666.7 feet (MAP)

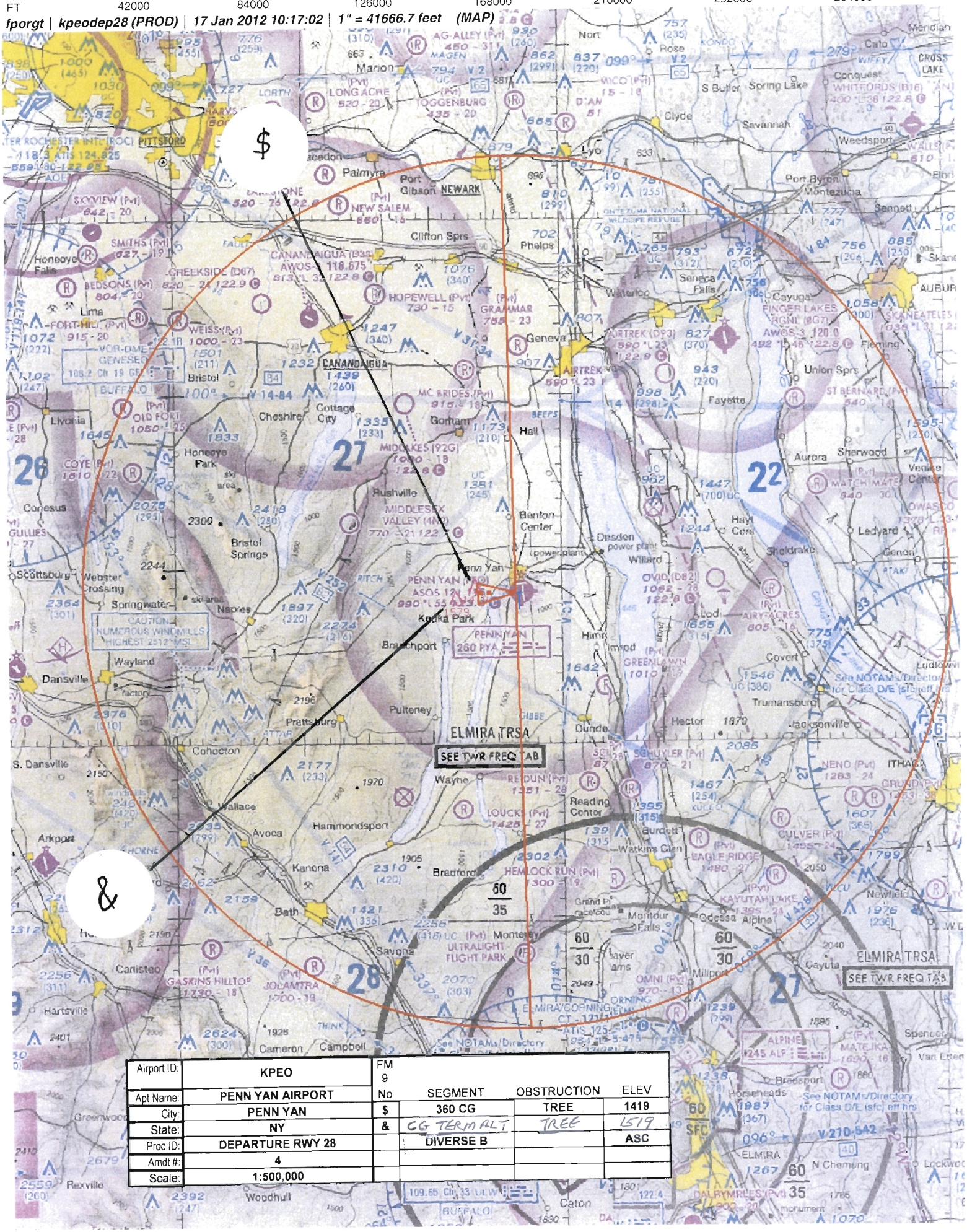

Airport ID:	KPEO	FM 9			
Apt Name:	PENN YAN AIRPORT	No	SEGMENT	OBSTRUCTION	ELEV
City:	PENN YAN	$	360 CG	TREE	1419
State:	NY	&	CG TERM ALT	TREE	1519
Proc ID:	DEPARTURE RWY 28		DIVERSE B		ASC
Amdt #:	4				
Scale:	1:500,000				

NM 7 14 21 28 35 42 49

FT 42000 84000 126000 168000 210000 252000 294000

fporgt | kpeodep28 (PROD) | 23 Jan 2012 12:51:56 | 1" = 41666.7 feet (MAP)

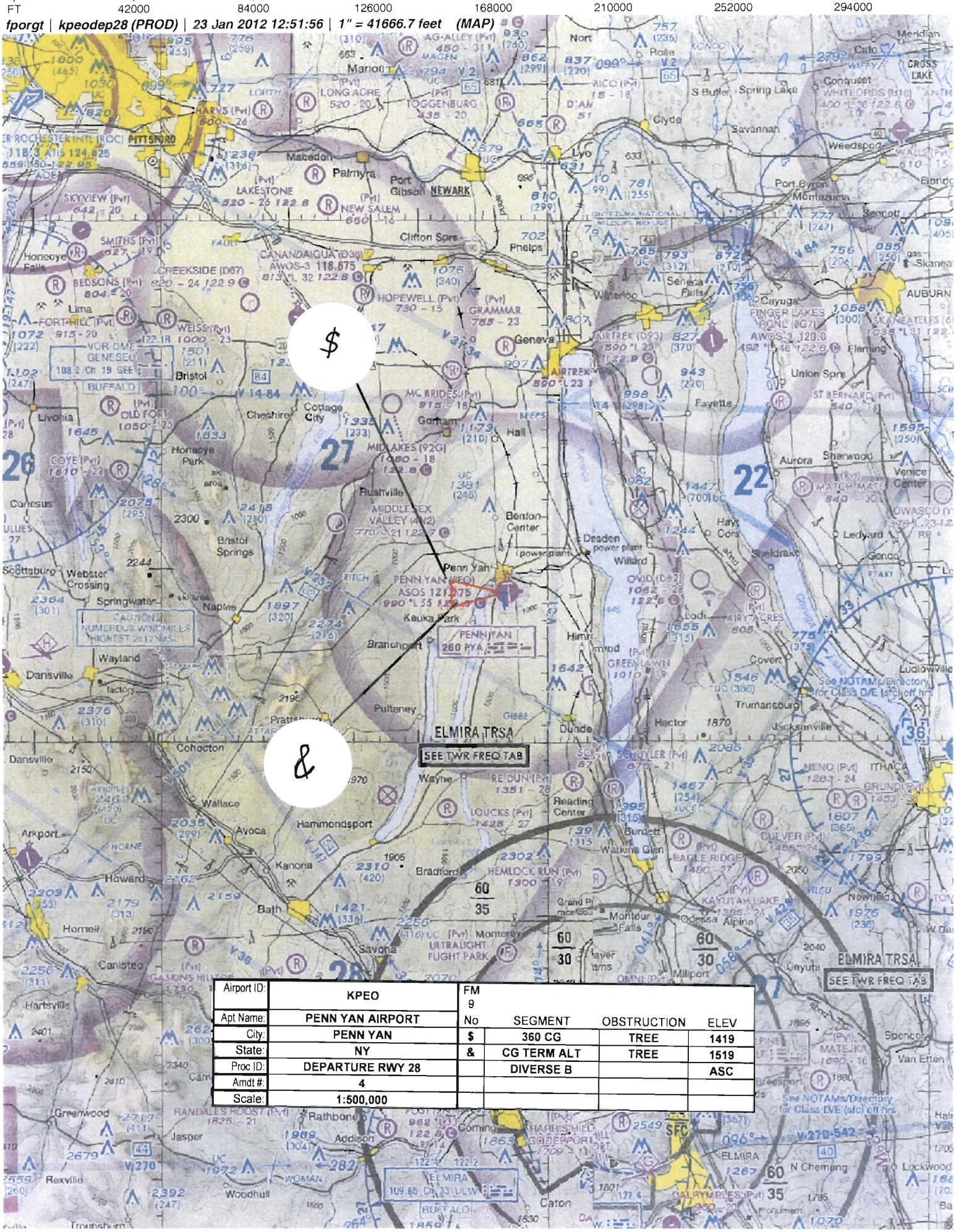

Airport ID:	KPEO	FM 9			
Apt Name:	PENN YAN AIRPORT	No	SEGMENT	OBSTRUCTION	ELEV
City:	PENN YAN	$	360 CG	TREE	1419
State:	NY	&	CG TERM ALT	TREE	1519
Proc ID:	DEPARTURE RWY 28		DIVERSE B		ASC
Amdt #:	4				
Scale:	1:500,000				

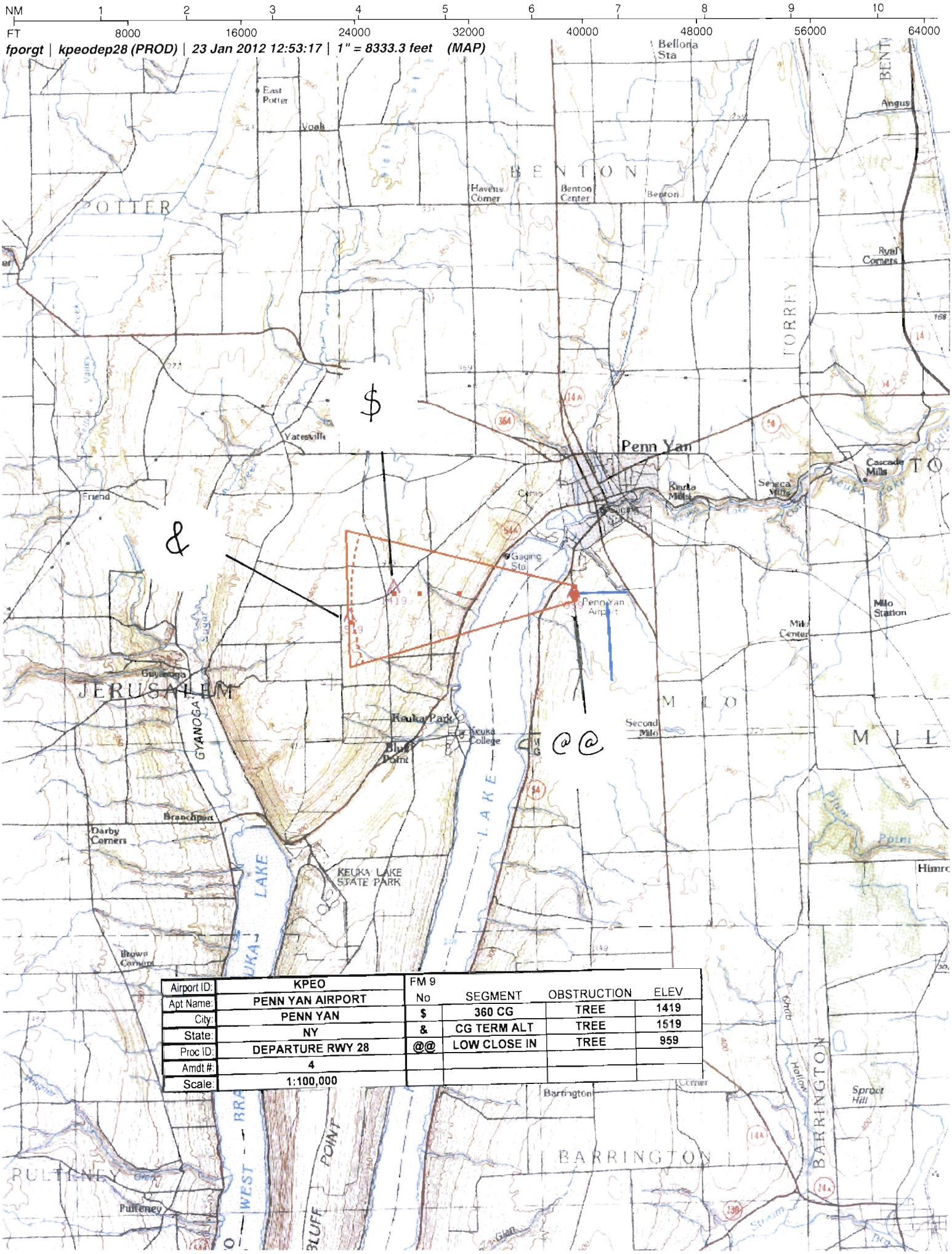

Airport ID:	KPEO
Apt Name:	PENN YAN AIRPORT
City:	PENN YAN
State:	NY
Proc ID:	DEPARTURE RWY 28
Amdt #:	4
Scale:	1:100,000

FM 9

No	SEGMENT	OBSTRUCTION	ELEV
$	360 CG	TREE	1419
&	CG TERM ALT	TREE	1519
@@	LOW CLOSE IN	TREE	959

NM 1 2 3 4 5 6 7 8 9 10

FT 8000 16000 24000 32000 40000 48000 56000 64000

fporgt | kpeodep19 (PROD) | 23 Jan 2012 12:08:17 | 1" = 8333.3 feet (MAP)

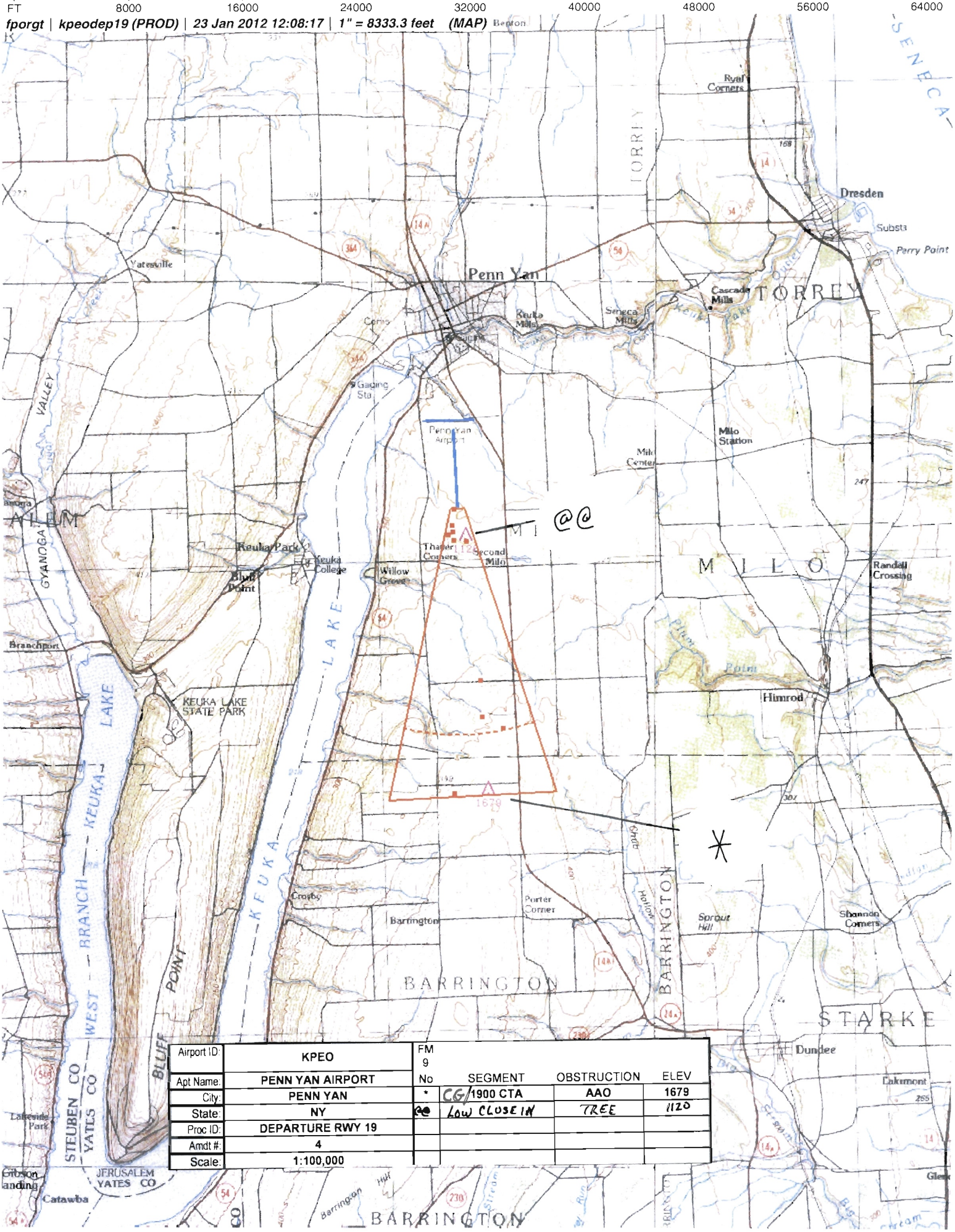

Airport ID:	KPEO	FM 9			
Apt Name:	PENN YAN AIRPORT	No	SEGMENT	OBSTRUCTION	ELEV
City:	PENN YAN	*	CG/1900 CTA	AAO	1679
State:	NY	@@	LOW CLOSE IN	TREE	1120
Proc ID:	DEPARTURE RWY 19				
Amdt #:	4				
Scale:	1:100,000				

fporgt | kpeodep10 (PROD) | 23 Jan 2012 11:41:03 | 1" = 8333.3 feet (MAP)

Airport ID:	KPEO	FM 9			
Apt Name:	PENN YAN AIRPORT	No	SEGMENT	OBSTRUCTION	ELEV
City:	PENN YAN	@@	LOW CLOSE IN	TREE	1039
State:	NY				
Proc ID:	DEPARTURE RWY 10				
Amdt #:	4				
Scale:	1:100,000				

fporgt | kpeodep01 (PROD) | 23 Jan 2012 11:05:32 | 1" = 8333.3 feet (MAP)

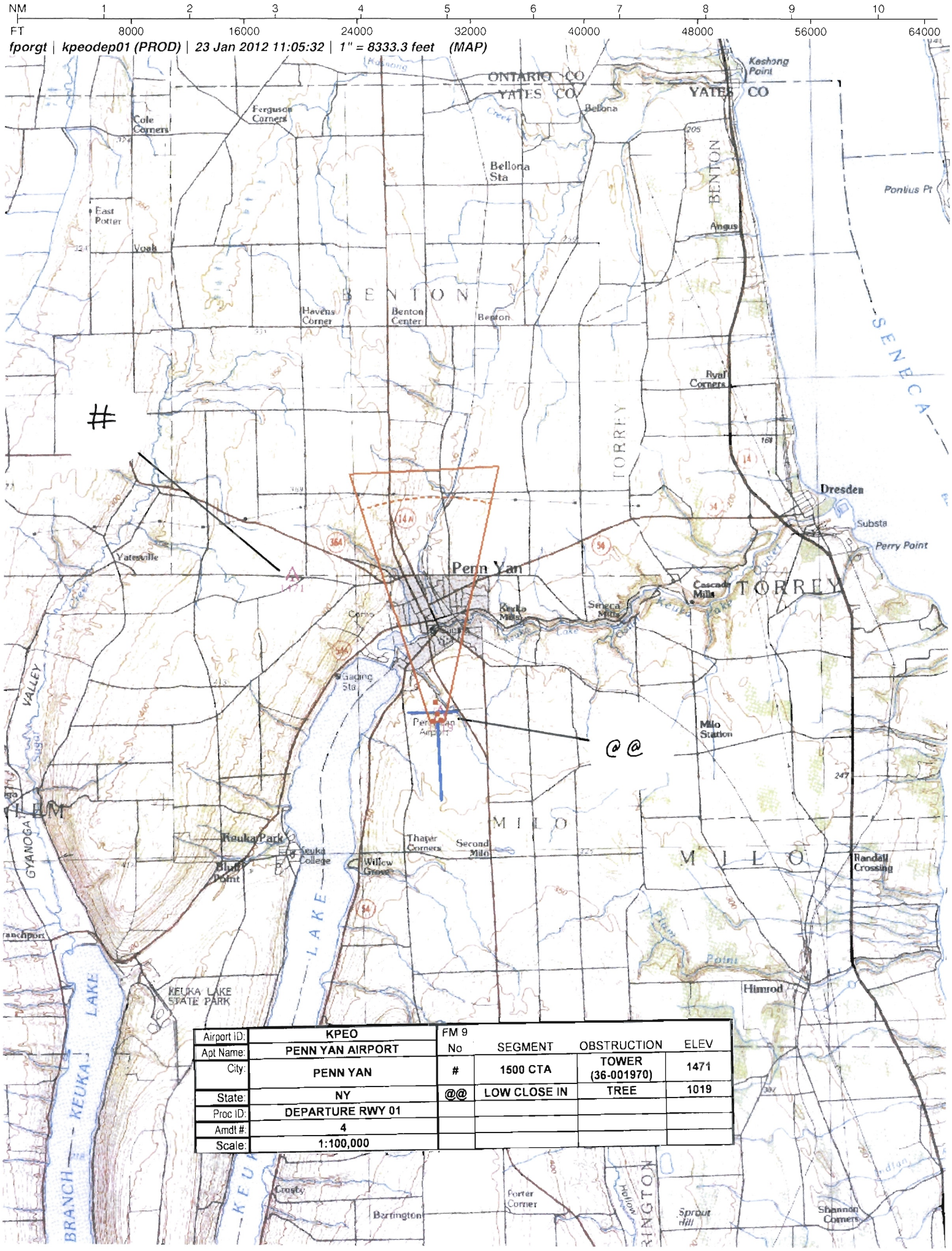

Airport ID:	KPEO	FM 9			
Apt Name:	PENN YAN AIRPORT	No	SEGMENT	OBSTRUCTION	ELEV
City:	PENN YAN	#	1500 CTA	TOWER (36-001970)	1471
State:	NY	@@	LOW CLOSE IN	TREE	1019
Proc ID:	DEPARTURE RWY 01				
Amdt #:	4				
Scale:	1:100,000				

NM 1 2 3 4 5 6 7 8 9 10

FT 8000 16000 24000 32000 40000 48000 56000 64000

fporgt | wkkpeovcoa (PROD) | 17 Jan 2012 07:22:14 | 1" = 8333.3 feet (MAP)

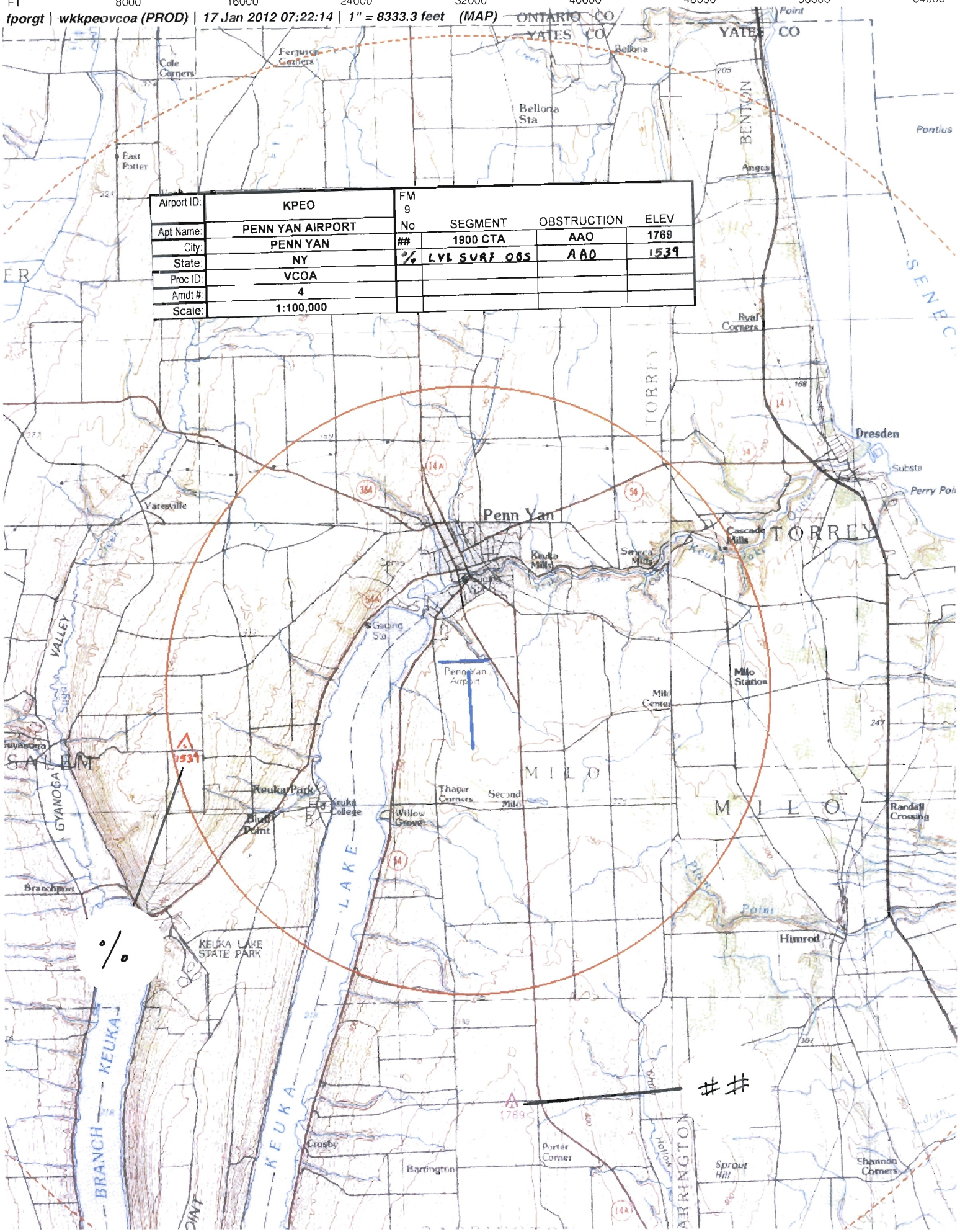

Airport ID:	KPEO
Apt Name:	PENN YAN AIRPORT
City:	PENN YAN
State:	NY
Proc ID:	VCOA
Amdt #:	4
Scale:	1:100,000

FM 9

No	SEGMENT	OBSTRUCTION	ELEV
##	1900 CTA	AAO	1769
%	LVL SURF OBS	AAO	1539