NM 12 24 36 48 60 72 84

FT 70000 140000 210000 280000 350000 420000 490000

fpofxj | k2vg2dp13 (PROD) | 20 May 2011 13:33:45 | 1" = 70000.0 feet (MAP)

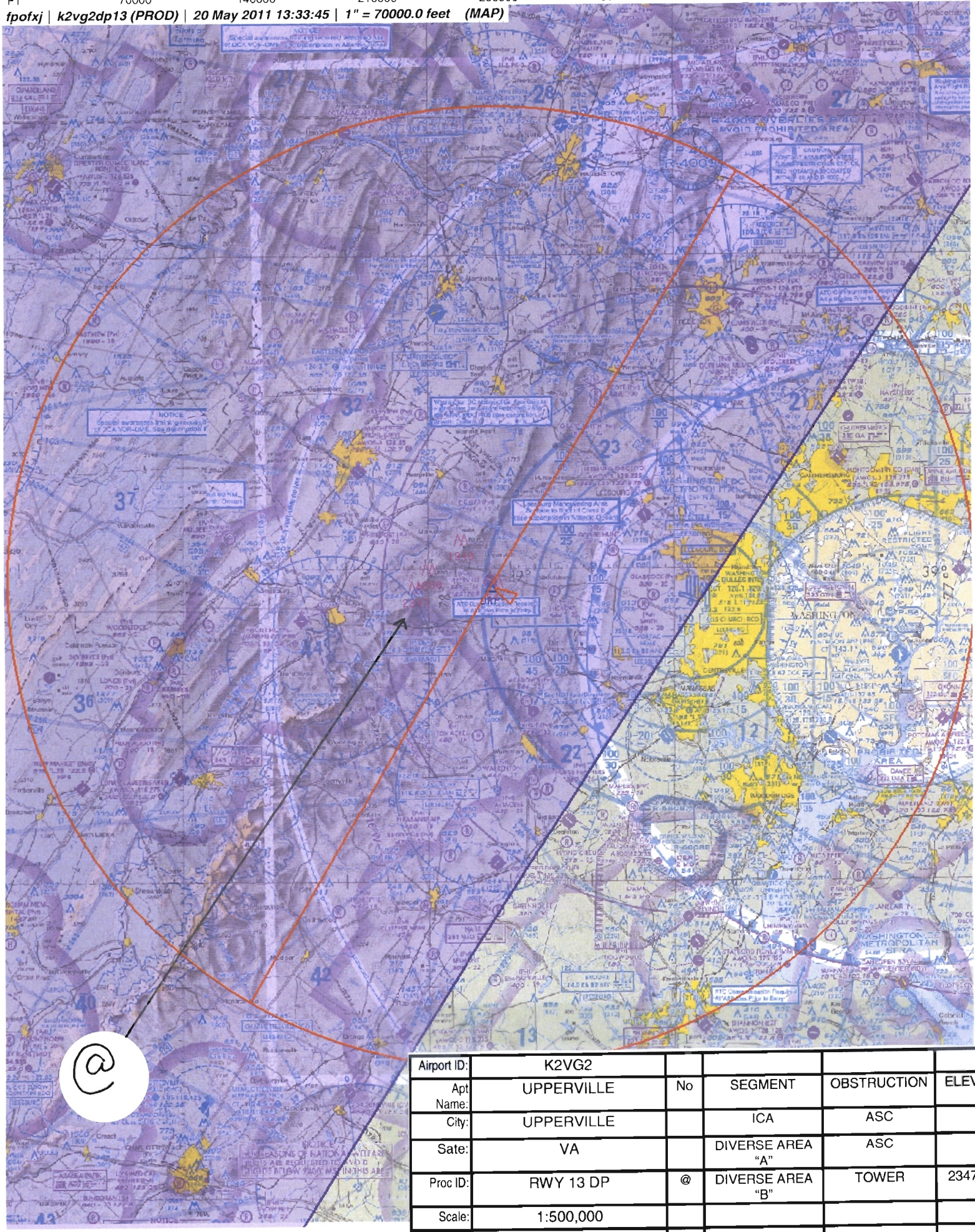

Airport ID:	K2VG2				
Apt Name:	UPPERVILLE	No	SEGMENT	OBSTRUCTION	ELEV
City:	UPPERVILLE		ICA	ASC	
Sate:	VA		DIVERSE AREA "A"	ASC	
Proc ID:	RWY 13 DP	@	DIVERSE AREA "B"	TOWER	2347
Scale:	1:500,000				
Amdt #:	ORIG				

NM 12 24 36 48 60 72 84

FT 70000 140000 210000 280000 350000 420000 490000

fpofxj | k2vg2dp31 (PROD) | 24 May 2011 12:32:24 | 1" = 70000.0 feet (MAP)

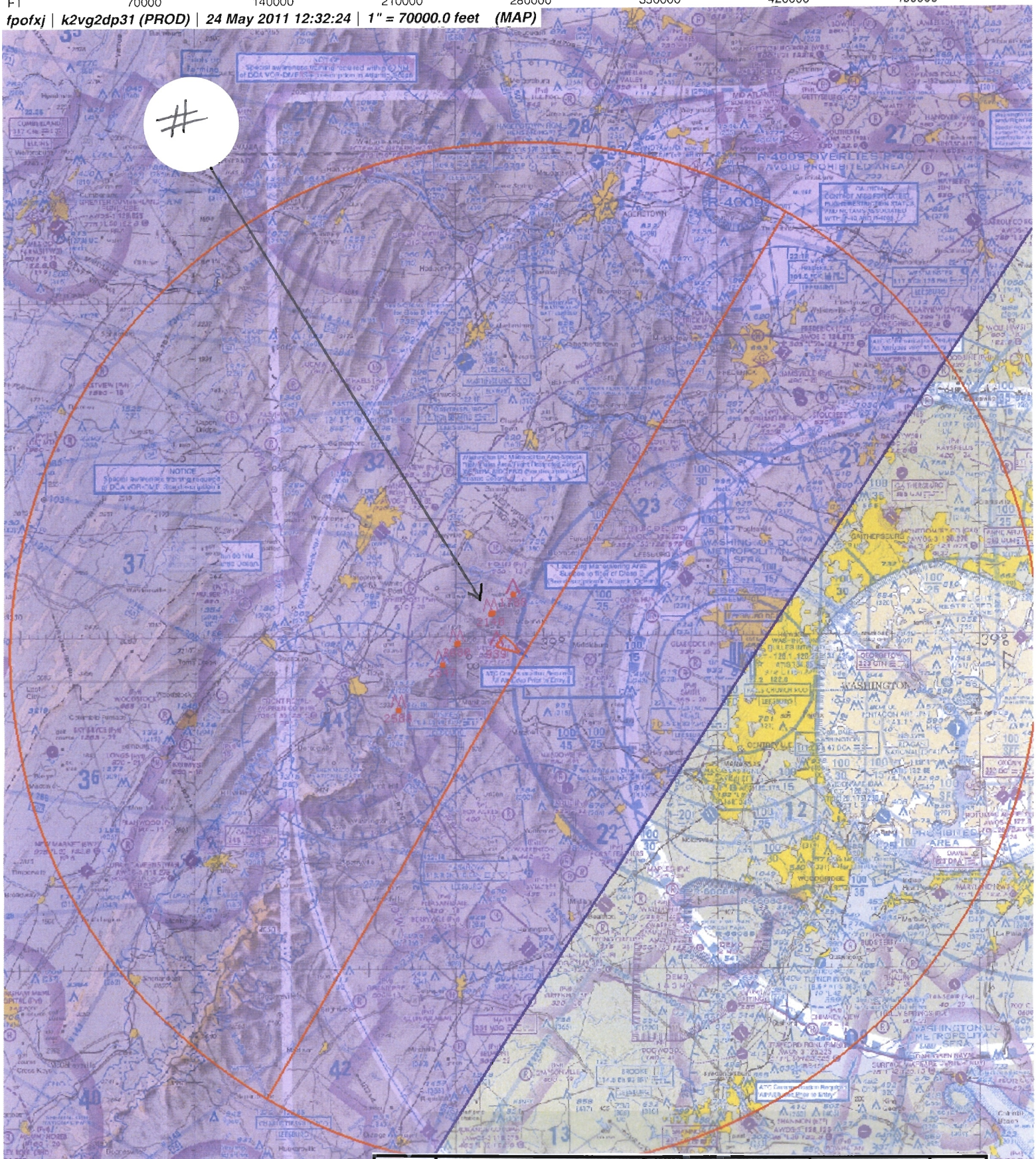

Airport ID:	K2VG2				
Apt Name:	UPPERVILLE	No	SEGMENT	OBSTRUCTION	ELEV
City:	GREATER UPPERVILLE	#	DIVERSE A	200' AAO	2140
Sate:	VA		DIVERSE B	ASC	
Proc ID:	RWY 31 DP				
Scale:	1:500,000				
Amdt #:	ORIG				

NM 1 2 3 4 5 6 7 8 9 10

FT 8000 16000 24000 32000 40000 48000 56000 64000

fpofxj | k2vg2dp31 (PROD) | 24 May 2011 12:22:30 | 1" = 8333.3 feet (MAP)

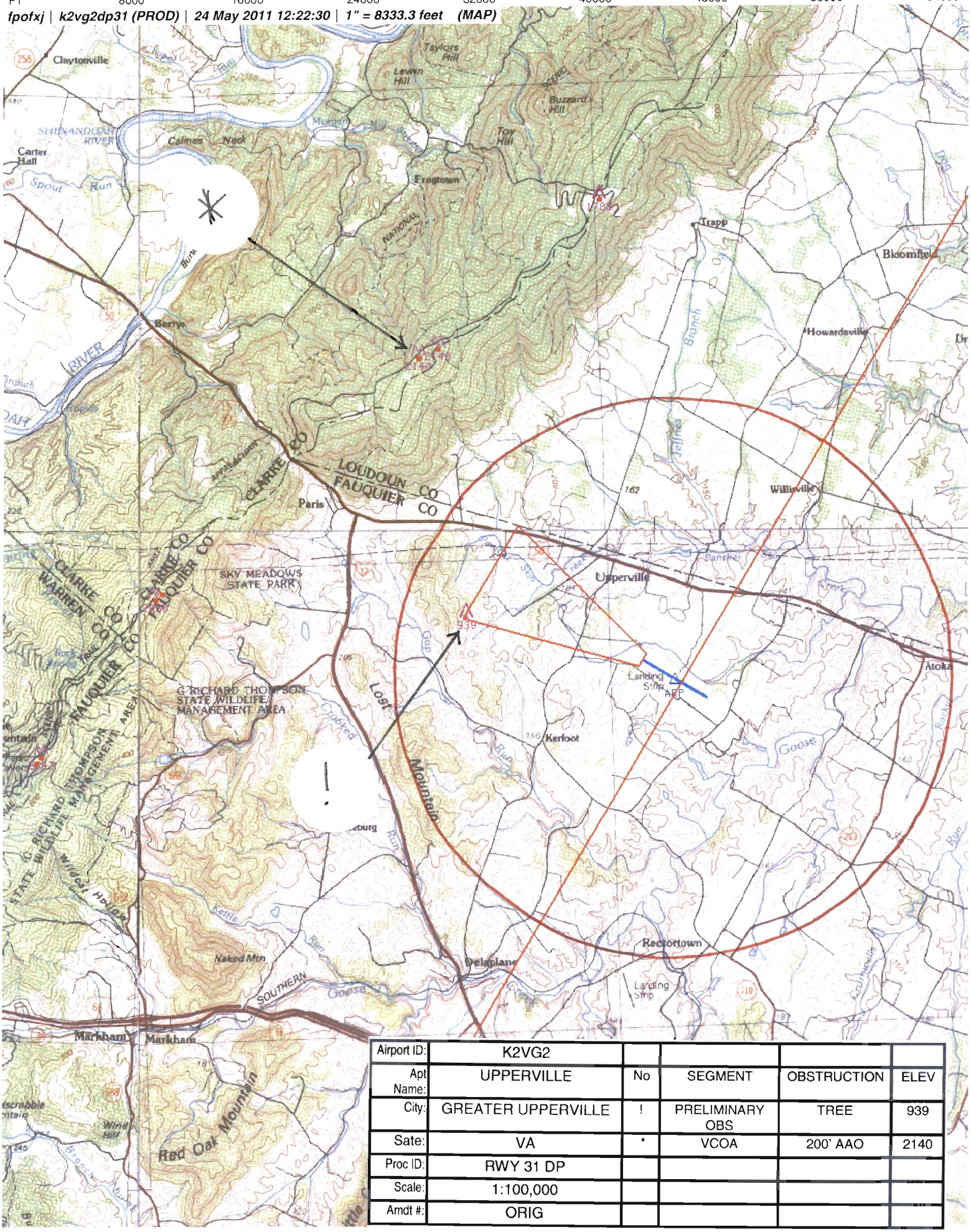

Airport ID:	K2VG2				
Apt Name:	UPPERVILLE	No	SEGMENT	OBSTRUCTION	ELEV
City:	GREATER UPPERVILLE	!	PRELIMINARY OBS	TREE	939
Sate:	VA	*	VCOA	200' AAO	2140
Proc ID:	RWY 31 DP				
Scale:	1:100,000				
Amdt #:	ORIG				

NM 1 2 3 4 5 6 7 8 9 10

FT 8000 16000 24000 32000 40000 48000 56000 64000

fpofxj | k2vg2dp13 (PROD) | 20 May 2011 09:51:43 | 1" = 8333.3 feet (MAP)

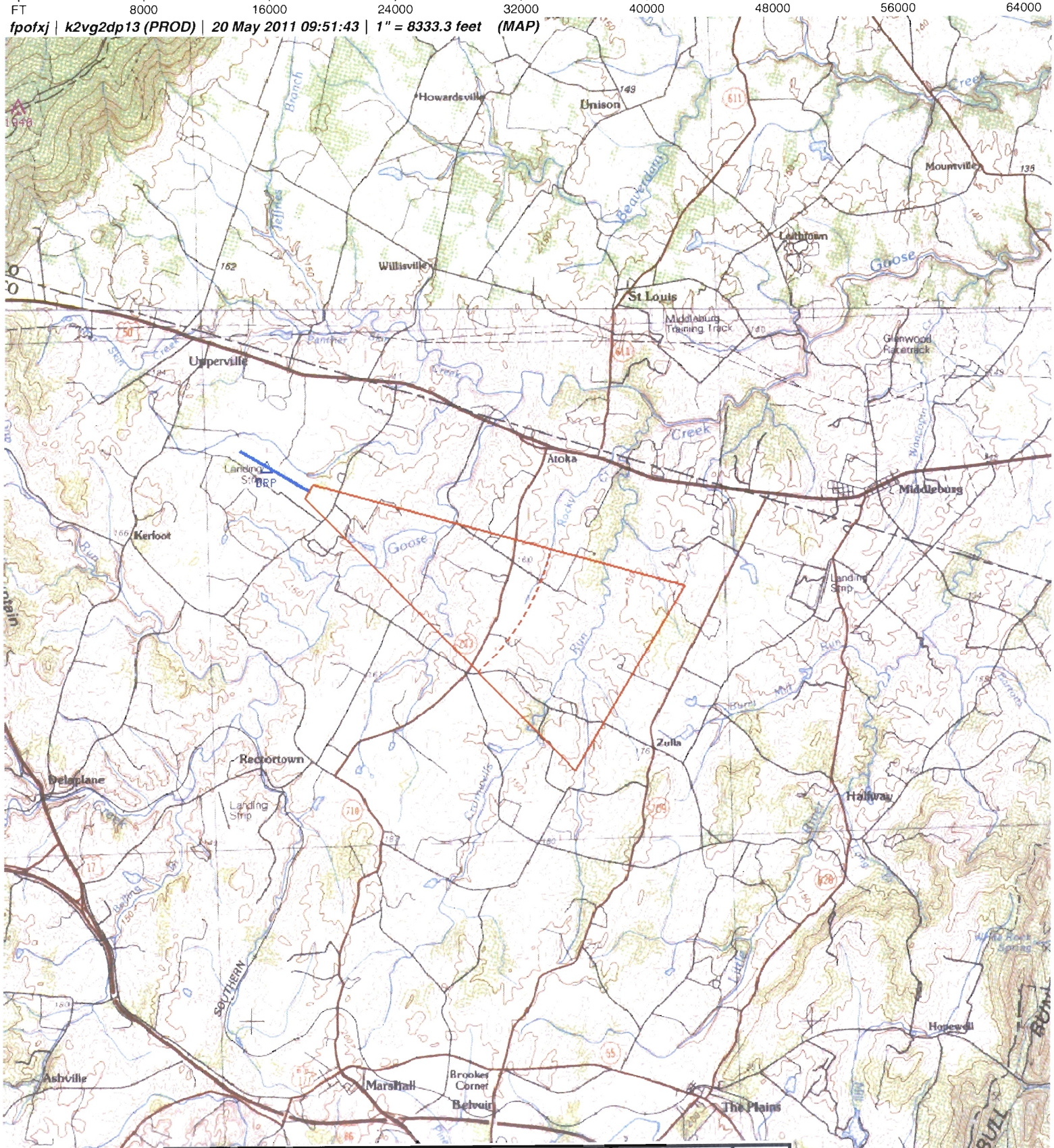

Airport ID:	K2VG2				
Airport Name:	UPPERVILLE	No	SEGMENT	OBSTRUCTION	ELEV
City:	UPPERVILLE		ICA	ASC	
Sate:	VA				
Proc ID:	RWY 13 DP				
Scale:	1:100,000				
Amdt #:	ORIG				

NM 0.6 1.2 1.8 2.4 3.0 3.6 4.2 4.8

FT 4000 8000 12000 16000 20000 24000 28000

fpofxj | k2vg2dp31 (PROD) | 19 Jul 2011 16:43:28 | 1" = 3753.2 feet (MAP)

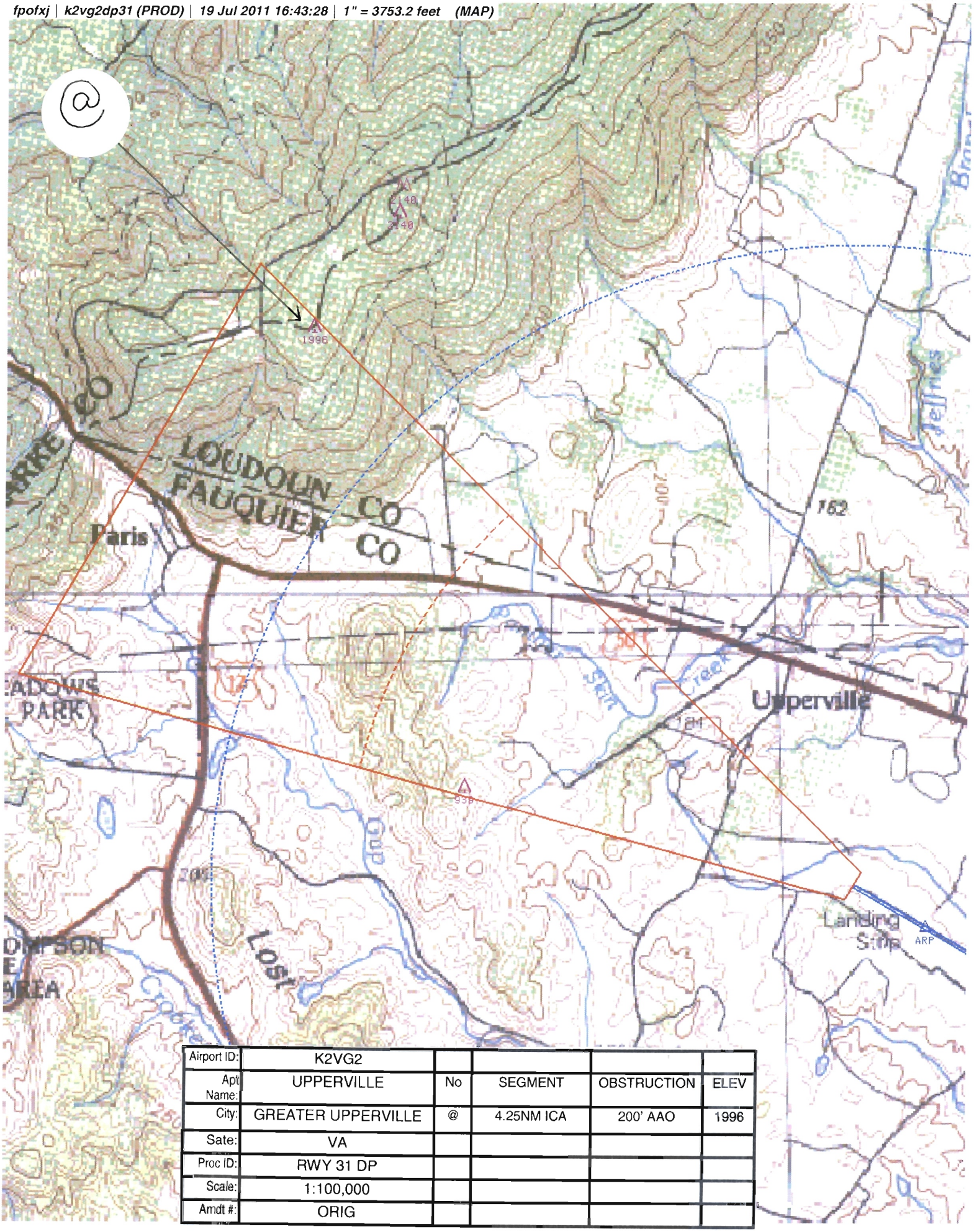

Airport ID:	K2VG2				
Apt Name:	UPPERVILLE	No	SEGMENT	OBSTRUCTION	ELEV
City:	GREATER UPPERVILLE	@	4.25NM ICA	200' AAO	1996
Sate:	VA				
Proc ID:	RWY 31 DP				
Scale:	1:100,000				
Amdt #:	ORIG				