NM 7 14 21 28 35 42 49 56 63 70

FT 42000 84000 126000 168000 210000 252000 294000 336000 378000 420000

fpobms | scddepr09 (PROD) | 5 Dec 2012 07:37:00 | 1" = 41666.7 feet (MAP)

		FM 9			
Airport ID:	KSCD	No	SEGMENT	OBSTRUCTION	ELEV
Apt Name:	SYLACAUGA MUNI	A	ICA-CLIMB GRADIENT, CLIMB TO ALT, CIG, VIS	TREE	799
City:	SYLACAUGA	B	ROUTE DEVELOPMENT	AAO	1685
State:	AL	C	ROUTE DEVELOPMENT	AAO	1725
Proc ID:	RWY 9 TAKEOFF MINIMUMS & OBSTACLE DEPARTURE PROCEDURE				
Amdt #:	3				
Scale:	1:500,000				

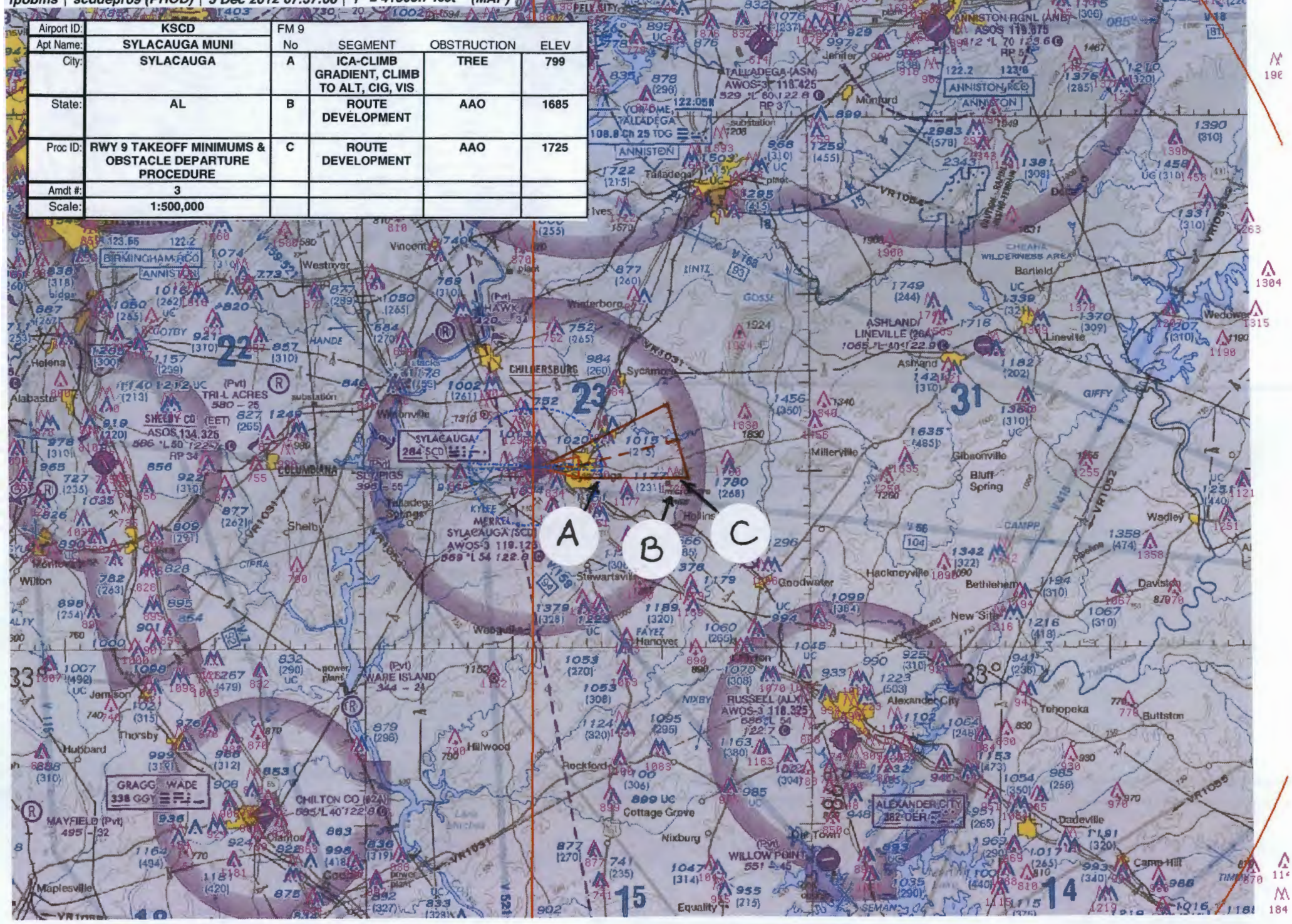

NM 7 14 21 28 35 42 49 56 63 70

FT 42000 84000 126000 168000 210000 252000 294000 336000 378000 420000

fpobms | scddepr27 (PROD) | 4 Dec 2012 14:27:35 | 1" = 41666.7 feet (MAP)

Airport ID:	KSCD	FM 9			
Apt Name:	SYLACAUGA MUNI	No	SEGMENT	OBSTRUCTION	ELEV
City:	SYLACAUGA	A	ICA-CLIMB GRADIENT & CLIMB TO ALT	TREE	736
State:	AL	B	CIG/VIS	TREE	738
Proc ID:	RWY 9 TAKEOFF MINIMUMS & OBSTACLE DEPARTURE PROCEDURE	C	ROUTE DEVELOPMENT	TREE	1379
Amdt #:	27	D	ROUTE DEVELOPMENT	AAO	1200
Scale:	1:500,000				

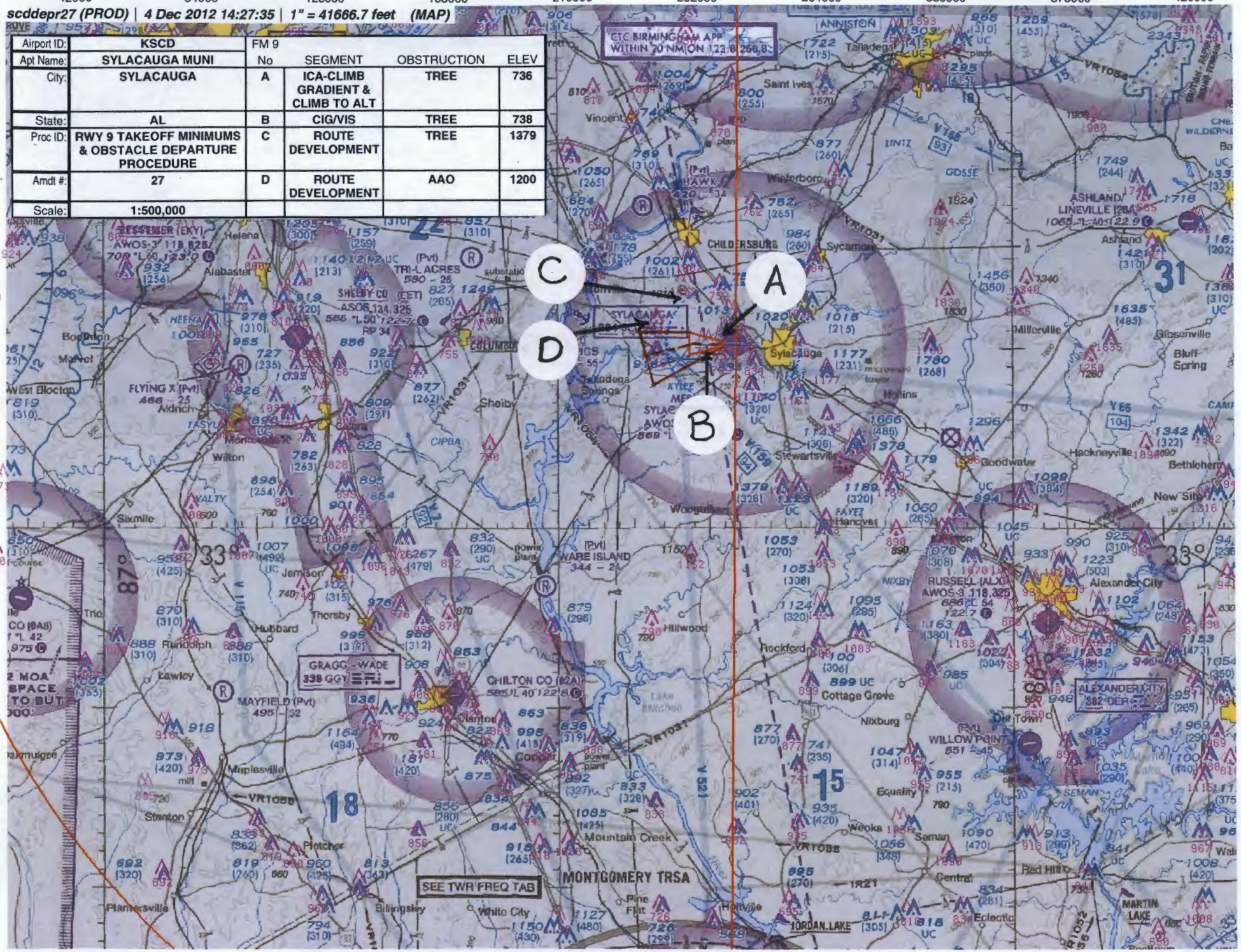

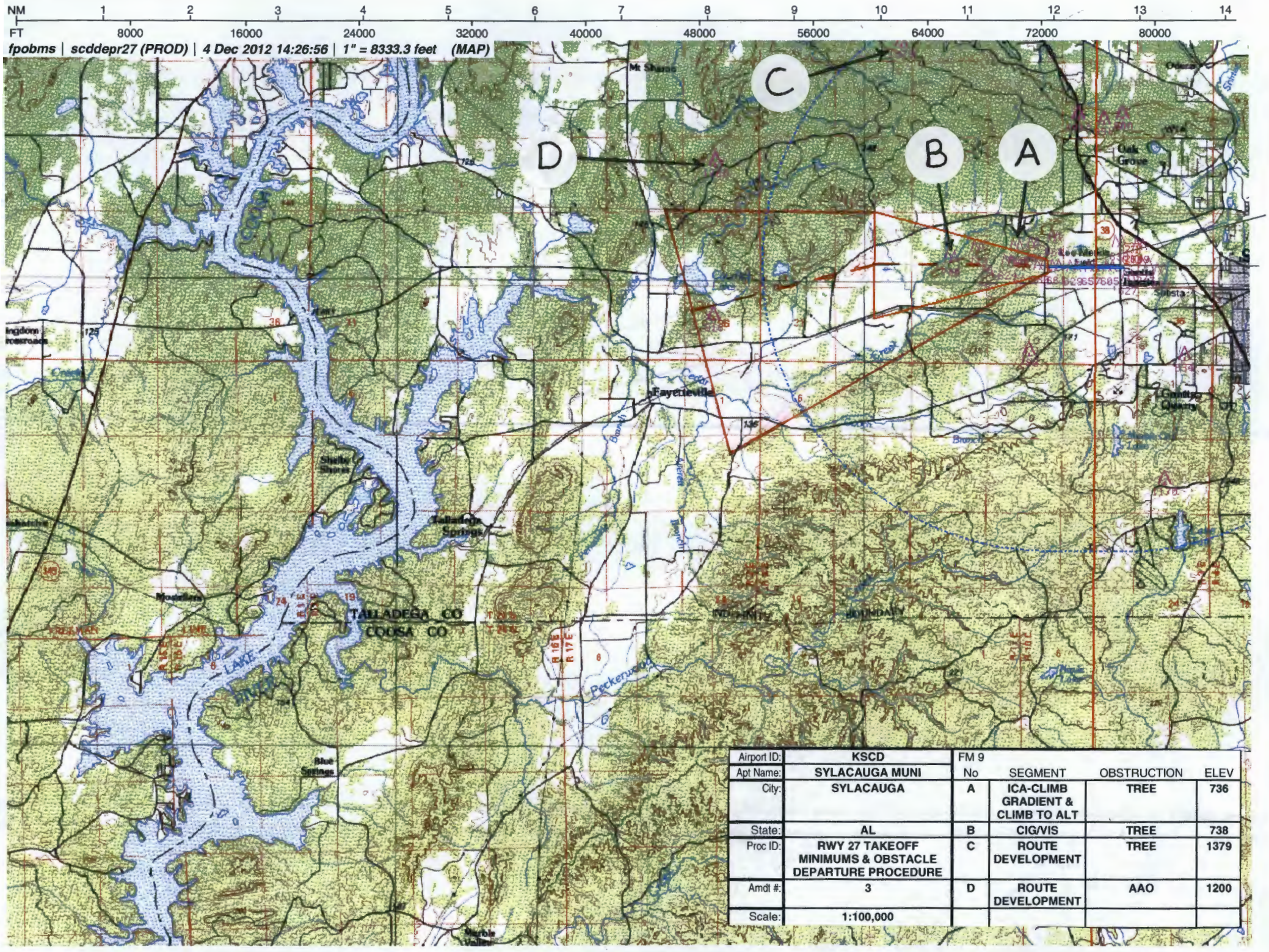

Airport ID:	KSCD	FM 9			
Apt Name:	SYLACAUGA MUNI	No	SEGMENT	OBSTRUCTION	ELEV
City:	SYLACAUGA	A	ICA-CLIMB GRADIENT & CLIMB TO ALT	TREE	736
State:	AL	B	CIG/VIS	TREE	738
Proc ID:	RWY 27 TAKEOFF MINIMUMS & OBSTACLE DEPARTURE PROCEDURE	C	ROUTE DEVELOPMENT	TREE	1379
Amdt #:	3	D	ROUTE DEVELOPMENT	AAO	1200
Scale:	1:100,000				

NM 1 2 3 4 5 6 7 8 9 10 11 12 13 14

FT 8000 16000 24000 32000 40000 48000 56000 64000 72000 80000

fpobms | scddepr09 (PROD) | 5 Dec 2012 08:06:20 | 1" = 8333.3 feet (MAP)
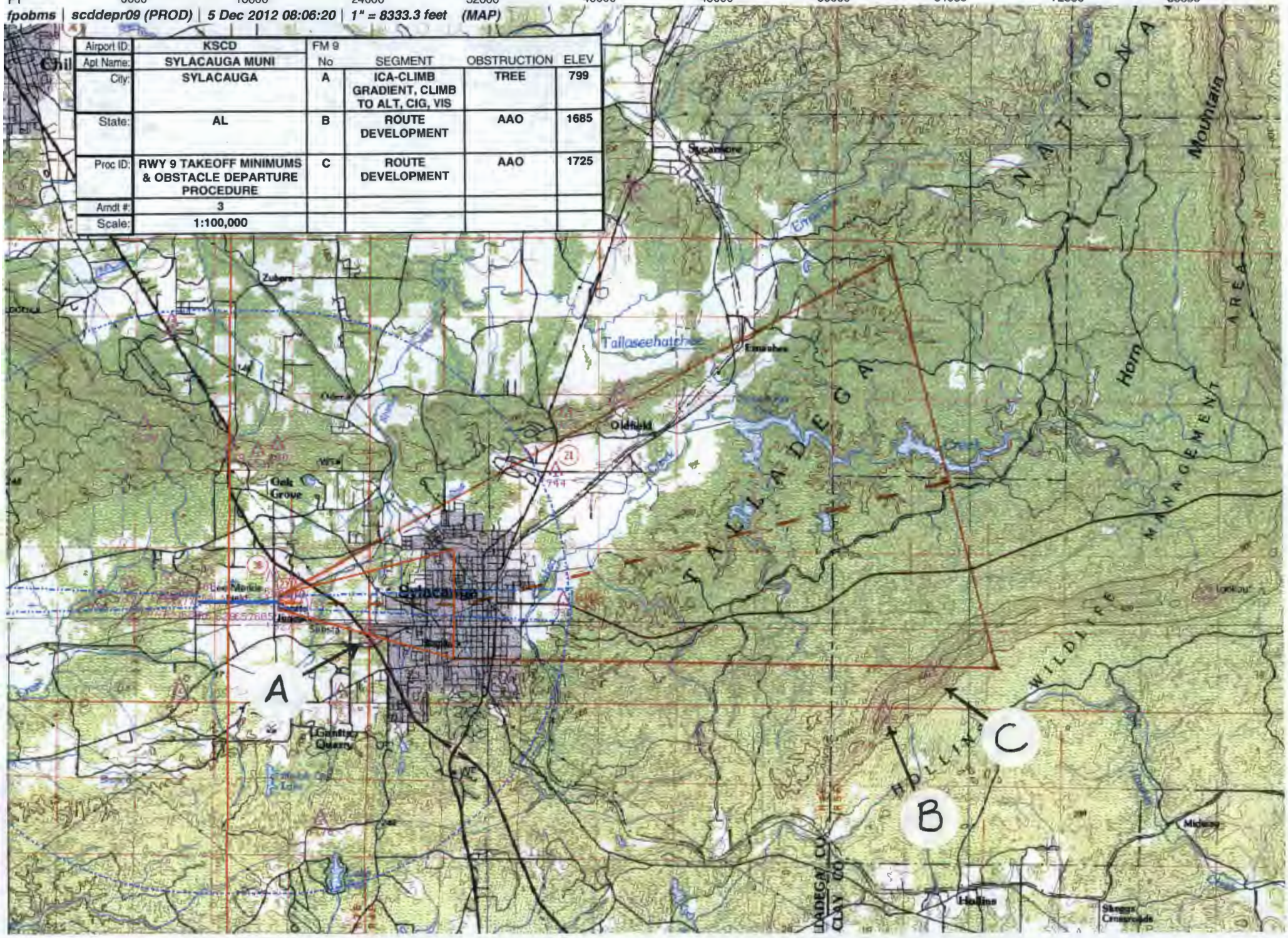
Airport ID:	KSCD	FM 9			
Apt Name:	SYLACAUGA MUNI	No	SEGMENT	OBSTRUCTION	ELEV
City:	SYLACAUGA	A	ICA-CLIMB GRADIENT, CLIMB TO ALT, CIG, VIS	TREE	799
State:	AL	B	ROUTE DEVELOPMENT	AAO	1685
Proc ID:	RWY 9 TAKEOFF MINIMUMS & OBSTACLE DEPARTURE PROCEDURE	C	ROUTE DEVELOPMENT	AAO	1725
Amdt #:	3				
Scale:	1:100,000