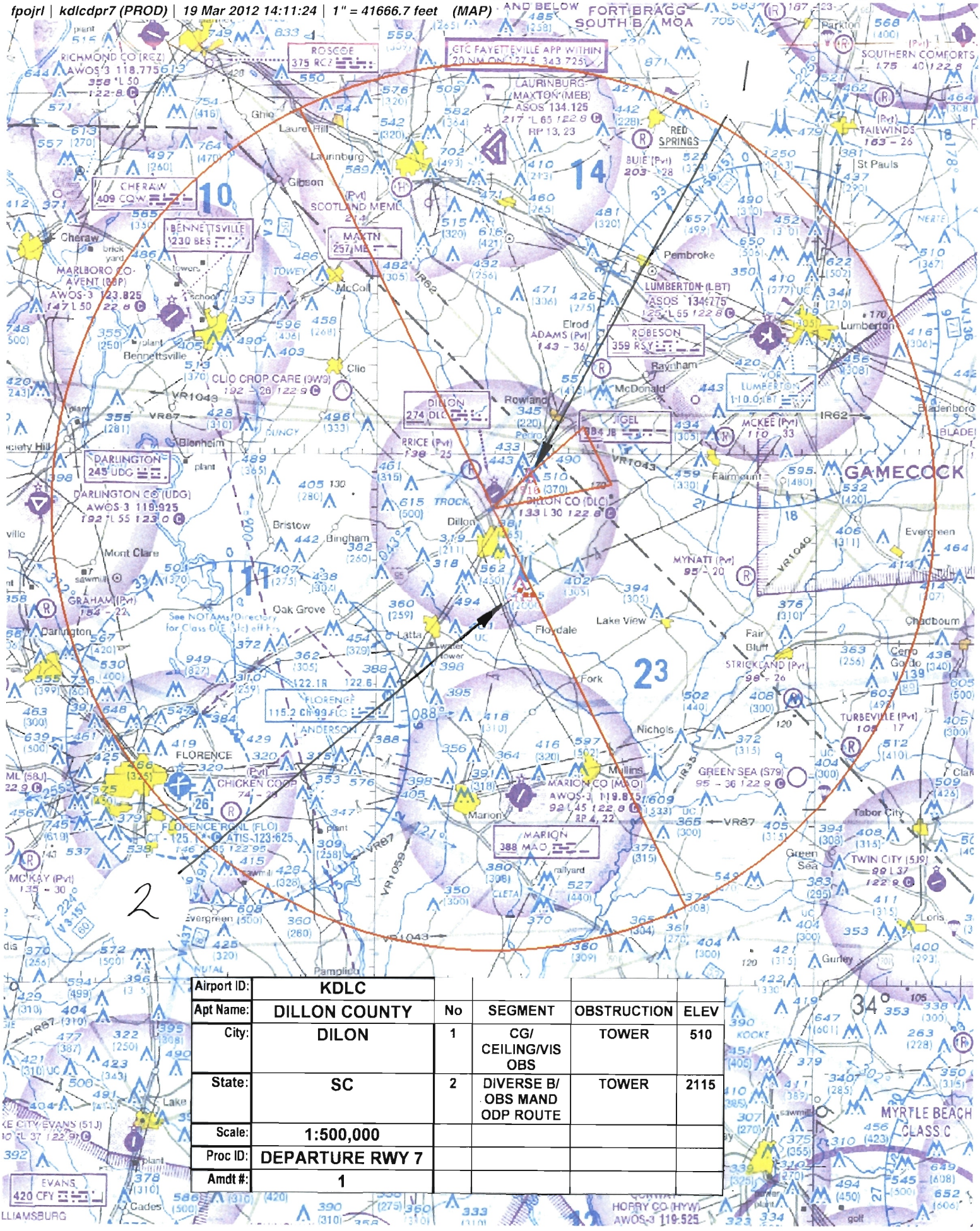

Airport ID:	KDLC				
Apt Name:	DILLON COUNTY	No	SEGMENT	OBSTRUCTION	ELEV
City:	DILON	1	CG/ CEILING/VIS OBS	TOWER	510
State:	SC	2	DIVERSE B/ OBS MAND ODP ROUTE	TOWER	2115
Scale:	1:500,000				
Proc ID:	DEPARTURE RWY 7				
Amdt #:	1				

NM 7 14 21 28 35 42 49

FT 42000 84000 126000 168000 210000 252000 294000

fpojrl | kdlcdpr25 (PROD) | 19 Mar 2012 14:07:52 | 1" = 41666.7 feet (MAP)

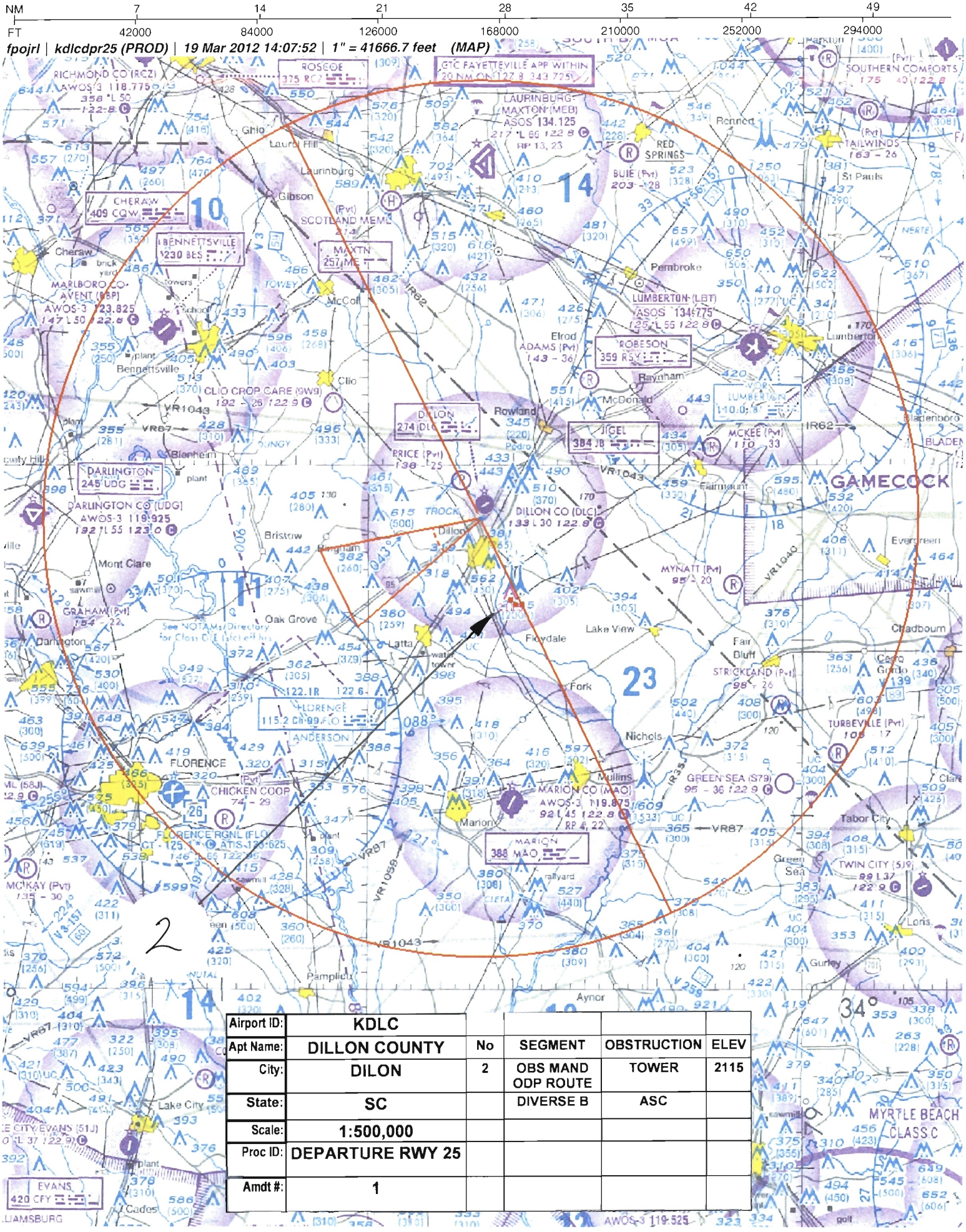

Airport ID:	KDLC				
Apt Name:	DILLON COUNTY	No	SEGMENT	OBSTRUCTION	ELEV
City:	DILON	2	OBS MAND ODP ROUTE	TOWER	2115
State:	SC		DIVERSE B	ASC	
Scale:	1:500,000				
Proc ID:	DEPARTURE RWY 25				
Amdt #:	1				

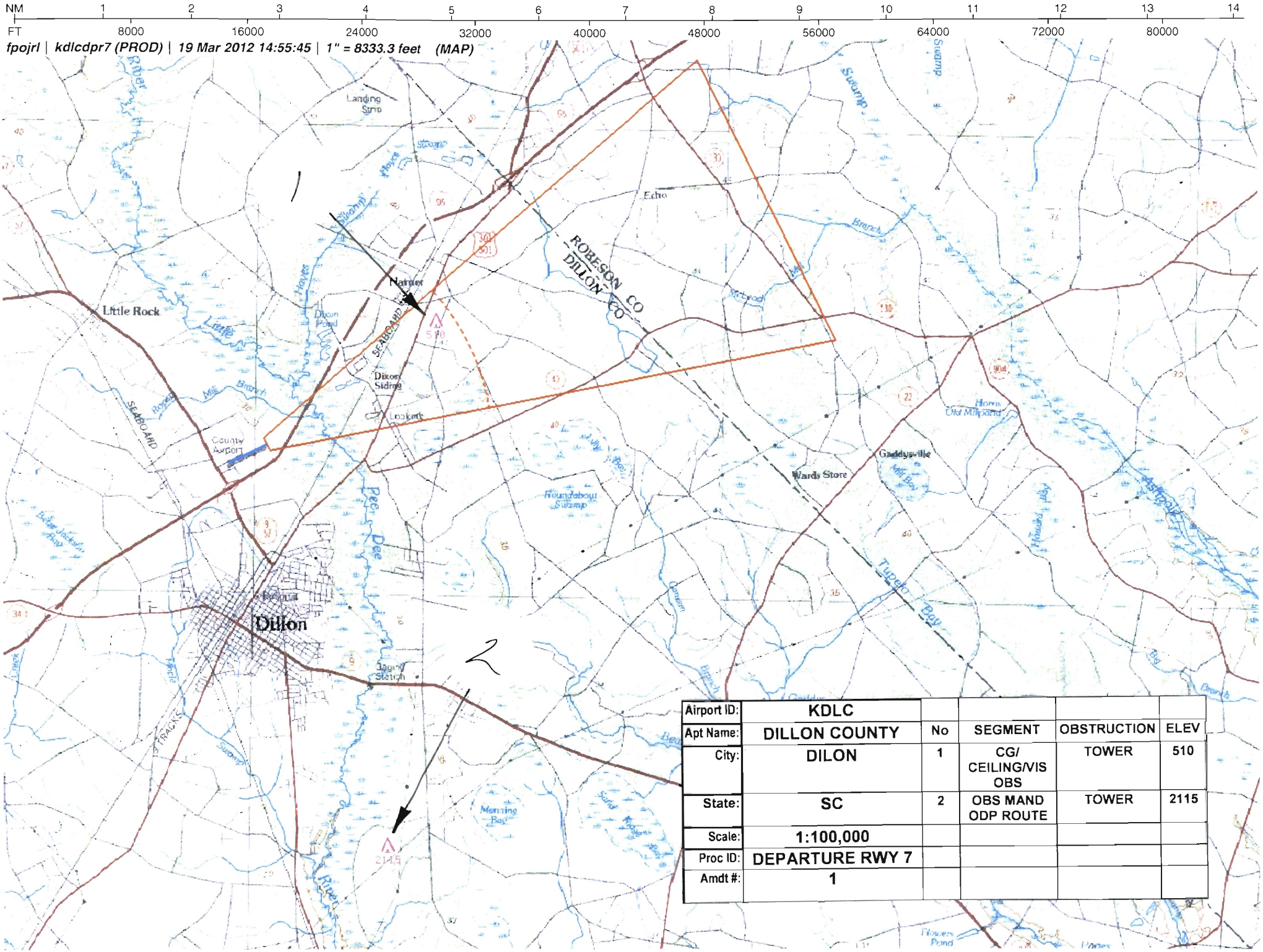

Airport ID:	KDLC				
Apt Name:	DILLON COUNTY	No	SEGMENT	OBSTRUCTION	ELEV
City:	DILON	1	CG/ CEILING/VIS OBS	TOWER	510
State:	SC	2	OBS MAND ODP ROUTE	TOWER	2115
Scale:	1:100,000				
Proc ID:	DEPARTURE RWY 7				
Amdt #:	1				

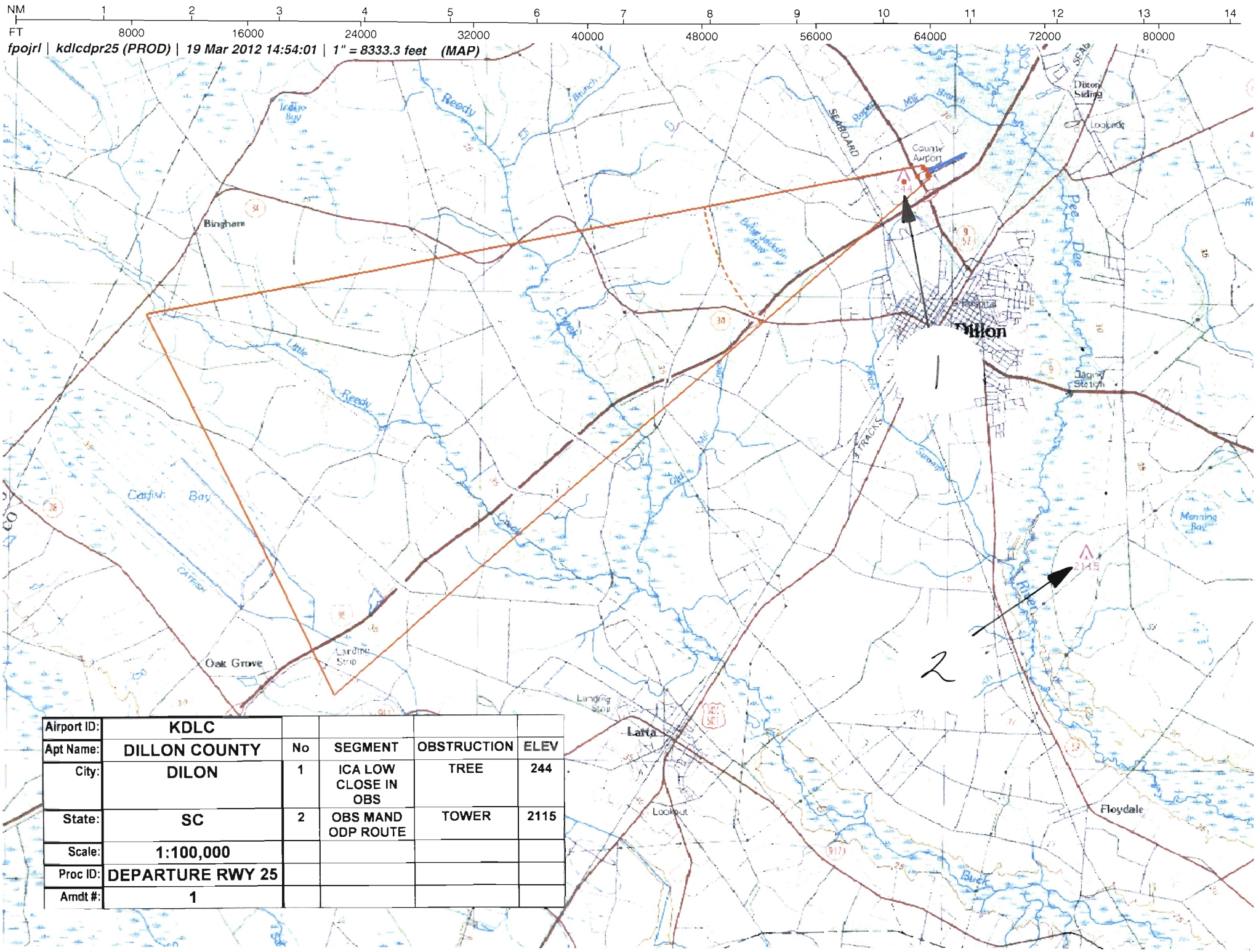

Airport ID:	KDLC				
Apt Name:	DILLON COUNTY	No	SEGMENT	OBSTRUCTION	ELEV
City:	DILON	1	ICA LOW CLOSE IN OBS	TREE	244
State:	SC	2	OBS MAND ODP ROUTE	TOWER	2115
Scale:	1:100,000				
Proc ID:	DEPARTURE RWY 25				
Amdt #:	1				